

LIBRARY
OF THE
UNIVERSITY
OF ILLINOIS
553.2805
ILL
no. 315-326
cop. 2

553.2805
ILL
cop. 2

State of Illinois
Otto Kerner, Governor
Department of Registration and Education
William Sylvester White, Director

Division of the

STATE GEOLOGICAL SURVEY

John C. Frye, Chief
Urbana, Illinois

No. 315 January 1963

MONTHLY REPORT

OIL AND GAS DRILLING IN ILLINOIS

J. Van Den Berg

Single copies, 15 cents. One-year subscription, January through December, $1.80

MAR 7 1963

553.2805
ILL
no.315-320
cop.2

DISCOVERIES

New Oil Pools

BUCKNER, Franklin County, 20-6S-2E, Aux Vases sand at 2601'. Discovery well, R. K. Petr. Co. #1-A R. K. Petr.-Buckner, IP 115 BO, natural.

NEW CITY SOUTH, Christian County, 26-14N-4W, Silurian lime at 1796'. Discovery well, C. B. Mansfield #1 Marine Bank of Springfield (OWWO, OTD 1890', was D&A in 1954), IP 150 BO, after acid.

Extensions to Oil Pools

BLACKLAND NORTH, Macon County, 22-16N-1E, Silurian dolomite at 2008'. Discovery well, C. B. Mansfield #1 Cooper, IP 15 BO, after frac.

BLACKLAND NORTH, Macon County, 32-16N-1E, Silurian dolomite at 1940'. Discovery well, Gerold Buechler #1 Kornwald, IP 3 BO, 25 BW, after frac.

STUBBLEFIELD SOUTH, Bond County, 36-5N-4W, Devonian lime at 2185'. Discovery well, C. E. Hoiles #1 Palacek, IP 10 BO, after frac.

New Pay Zones in Pools

BROWNS EAST, Wabash County, Pennsylvanian sand at 1844' becomes the second pay in the pool. Discovery well, Natl. Assoc. Petr. Co. #2 Elizabeth Frese Tr. #B", 12-2S-14W, IP 15 BO 15 BW.

BOULDER, Clinton County, Silurian lime at 2686' becomes the third pay in the pool. Discovery well, Texaco Inc. #1 H. Speiser (OWDD, OTD 2677', completed as shut-in Devonian gas well in 1954), 36-3N-2W, IP 5 BO, 33 BW, after acid.

JOHNSTON CITY EAST, Williamson County, Spar Mtn. lime at 2660' and McClosky lime at 2680' become the third and fourth pays in the pool. Discovery well, Phillips Petr. Co. #5 Madison Coal "B", 15-8S-3E, IP 48 BO, 8 BW from Cypress, Aux Vases, Spar Mtn. and McClosky.

LAWRENCE WEST, Lawrence County, Spar Mtn. lime at 2193' becomes the fifth pay in the pool. Discovery well, Carl Phillips #3 Stevenson, 24-3N-13W, IP 12 BO, 2 BW, after frac.

STUBBLEFIELD SOUTH, Bond County, Devonian lime at 2185' becomes the second pay in the pool. Discovery well,C. E. Hoiles #1 Palacek, 36-5N-4W, IP 10 BO, after frac.

TABLE I

New Pools Discovered from February 1962 through January 1963

Pool: County	Twp.	Rng.
February 1962		
None		
March		
None		
April		
Pyramid: Washington	2S	1W
May		
Hillsboro: Montgomery	9N	3W
Mattoon South: Cumberland	11N	7E
June		
None		
July		
Fancher: Shelby	10N	4E
August		
Kell West: Marion	1N	2E
Old Ripley North Bond	5N	4W
Wamac West: Clinton	1N	1W
September		
None		
October		
Bulpitt South: Christian	13N	3W
Roby North: Sangamon	16N	3W
November		
None		
December		
Eden Gas: Randolph	5S	5W
Pittsburg North Gas: Williamson	8S	3E
Wapella East: DeWitt	21N	3E
January 1963		
Buckner: Franklin	6S	2E
New City South: Christian	14N	4W

TABLE II

COMPLETIONS AND PRODUCTION BY MONTHS

(Service wells, etc., not included in Table II, are classified in Table III)

	Producing Oil Wells (Gas in Parentheses)					New Dry Holes				
	Pool Wells	Discoveries Pool	Discoveries Ext.	Newly Drilled Holes	Reworked Dry Holes	Pool Wells	Wildcat Near	Wildcat Far	Total new Tests	Production in Thousands of Barrels
1962										
Jan.	57	0	2	52	7	65	23	25	165	6,216
Feb.	65	0	1	59	7	22	10	15	106	6,313
Mar.	75	0	1	74	2	20	7	4	105	6,864
Apr.	57(1)	1	2	59(1)	1	30	6	6	102	6,627
May	88(1)	2	4	90(1)	4	60	28	21	200	6,719
June	89(1)	0	7	85(1)	11	45	19	18	168	6,507
July	91(2)	1	4	87(2)	9	69	21	26	205	6,598
Aug.	81(1)	3	2(1)	75(1)	11(1)	49	14	15	154	6,831
Sept.	76	0	5	77	4	46	20	26	169	6,363
Oct.	113(6)	2	5	111(5)	9(1)	50	17	20	203	6,822
Nov.	65(3)	0	1(2)	63(4)	3(1)	40	21	18	146	6,415
Dec.	50(3)	1(2)	3(1)	49(5)	5(1)	30	18	14	116	6,550
	907(18)	10(2)	37(4)	881(20)	73(4)	526	204	208	1,839	78,825
1963										
Jan.	106(4)	2	3	97(4)	14	60	31	12	204	6,532

Tests are considered pool wells if located less than $\frac{1}{2}$ mile from producing well. Near wildcats are drilled $\frac{1}{2}$ to $1\frac{1}{2}$ miles from production and if successful are usually called extensions. Far wildcats, over $1\frac{1}{2}$ miles from production, usually discover new pools if successful. Reworked wells listed in the body of the report are included in this table only if they are former dry holes converted to producing wells. Production figures through August 1962 are based on Pipe Line Production Reports; figures for September 1962 through January 1963 are preliminary estimates compiled from the Oil and Gas Journal.

TABLE III

Drilling by Counties, January 1963

County	Oil and Gas			Service Wells			Gas Storage		Structure Tests (O&G)	Permits to Drill°
	New Wells		OWWO D&A to Prod.	New Wells	Conversions		Structure Tests	Storage Projects		
	Total Comp.	Prod.			Were Prod.	Other				
Adams	0	0	0	0	0	0	0	0	0	5
Bond	6	6*	1	0	0	0	0	0	0	1
Brown	0	0	0	0	0	0	0	0	0	1
Champaign	0	0	0	0	0	0	0	0	0	1
Christian	2	1	1	0	0	0	0	0	0	5
Clark	3	1	0	0	0	0	0	0	0	4
Clay	16	8	2	0	0	1	0	0	0	15
Clinton	9	4	0	1	0	0	0	0	0	3
Coles	1	0	1	0	0	0	0	0	0	7
Crawford	19	13	0	17	2	0	0	0	0	15
Cumberland	2	1	0	1	0	0	0	0	0	1
DeKalb	0	0	0	0	0	0	1	0	0	0
DeWitt	6	2	0	0	0	0	0	0	0	6
Douglas	1	0	0	0	0	0	0	0	0	1
Edgar	1	0	0	0	0	0	0	0	0	3
Edwards	1	0	0	0	0	0	0	0	0	2
Effingham	3	2	2	0	0	0	0	0	0	6
Fayette	8	6	0	1	0	0	0	0	0	13
Franklin	5	3	0	0	0	0	0	0	0	5
Fulton	0	0	0	0	0	0	0	0	0	3
Gallatin	8	4	0	0	0	0	0	0	0	4
Hamilton	9	6	0	0	0	0	0	0	0	6
Hancock	0	0	0	0	0	0	0	0	0	1
Jasper	6	1	1	0	0	0	0	0	0	8
Jefferson	2	2	0	0	0	0	0	0	0	6
Jersey	1	0	0	0	0	0	0	0	0	1
Kendall	0	0	0	0	0	0	0	0	0	9
Lawrence	14	10	2	8	3	0	0	0	3	31
Livingston	0	0	0	0	0	0	42	6	0	0
McDonough	2	0	0	0	0	0	0	0	0	1
McLean	0	0	0	0	0	0	0	0	0	2
Macon	8	5	0	0	0	0	0	0	0	6
Macoupin	2	0	0	0	0	0	0	0	0	1
Madison	0	0	0	0	0	0	0	0	0	3
Marion	4	0	0	0	4	0	0	0	0	5
Menard	0	0	0	0	0	0	0	0	0	1
Monroe	0	0	0	0	0	0	0	0	0	1
Montgomery	0	0	0	0	0	0	0	0	0	2
Peoria	0	0	0	0	0	0	5	0	0	0
Pike	1	0	0	0	0	0	0	0	0	2
Richland	3	0	0	0	6	0	0	0	0	3
Rock Island	0	0	0	0	0	0	0	0	0	2

TABLE III (Concluded)

Drilling by Counties, January 1963

County	Oil and Gas			Service Wells			Gas Storage		Structure Tests (O&G)	Permits to Drill°
	New Wells		OWWO D&A to Prod.	New Wells	Conversions		Structure Tests	Storage Projects		
	Total Comp.	Prod.			Were Prod.	Other				
Saline	1	1	0	0	0	0	0	0	0	2
Sangamon	8	2	0	0	0	0	0	0	0	6
Schuyler	1	0	0	0	0	0	0	0	0	0
Wabash	15	10	0	0	0	0	0	0	0	4
Washington	14	3	1	0	0	0	0	0	0	7
Wayne	6	3	2	0	0	0	0	0	0	37
White	11	5	1	0	0	0	0	0	0	16
Will	0	0	0	0	0	0	0	0	0	5
Williamson	5	2	0	0	0	0	0	0	0	4
	204	101	14	28	15	1	48	6	3	273

Issued by Department of Mines and Minerals, Springfield, Illinois, December 21, 1962, through January 31, 1963.

* Includes 4 gas wells.

* * * * * * * * * * * * *

WELL SAMPLE LIBRARY

A listing of current monthly additions to the well sample library at the Geological Survey is available, at no charge, upon request.

WELL RECORDS

The Survey's collection of well logs contains records on more than 150,000 wells and test holes in the State of Illinois, and includes more than 59,000 geophysical logs. These records are available for public use, without charge, in our Mineral Resource Records Section. Driller's logs and sample studies will be loaned for a ten-day period.

SUMMARY OF DRILLING IN ILLINOIS IN 1962*

County	Number of Wells Drilled in 1962						Footage Drilled in 1962	
	Total Completions	Total Producing		Total Dry Holes			Producing Wells	Total
		Oil	Gas	Pool	Wildcat Near	Wildcat Far		
Adams	27	3	0	10	7	7	1,984	18,535
Bond	13	2	0	6	4	1	2,600	18,006
Brown	28	8	0	9	5	6	5,094	18,925
Christian	54	28	0	13	10	3	52,589	100,076
Clark	38	23	0	9	1	5	17,011	30,735
Clay	151	89	0	51	9	2	270,117	454,500
Clinton	55	14	0	17	13	11	22,481	91,941
Coles	29	8	1	6	9	5	8,366	25,976
Crawford	134	88	3	41	2	0	100,379	146,250
Cumberland	11	2	1	3	1	4	4,787	15,619
DeWitt	4	2	0	0	1	1	2,254	5,319
Douglas	5	0	0	0	0	5	0	5,103
Edgar	13	1	3	0	5	4	1,659	9,470
Edwards	7	1	0	4	2	0	3,015	19,913
Effingham	25	8	0	8	5	4	21,799	65,536
Fayette	46	25	0	13	2	6	65,646	113,317
Franklin	50	24	0	14	9	3	72,403	150,017
Gallatin	44	21	0	18	4	1	46,624	105,635
Greene	5	0	0	0	0	5	0	4,158
Hamilton	63	44	0	16	1	2	142,505	206,536
Hancock	5	0	0	0	1	4	0	2,714
Jackson	3	0	0	0	1	2	0	6,520
Jasper	91	46	0	35	5	5	137,305	257,196
Jefferson	62	36	0	11	8	7	101,408	178,627
Jersey	5	0	0	0	0	5	0	4,200
Lawrence	151	117	1	27	6	0	199,008	269,521
Logan	2	0	0	0	0	2	0	3,473
McDonough	2	0	0	2	0	0	0	1,215
McLean	1	0	0	0	0	1	0	1,269
Macon	24	5	0	9	8	2	10,737	40,103

SUMMARY OF DRILLING IN ILLINOIS IN 1962* - Continued

County	Number of Wells Drilled in 1962						Footage Drilled in 1962	
	Total Completions	Total Producing		Total Dry Holes			Producing Wells	Total
		Oil	Gas	Pool	Wildcat Near	Wildcat Far		
Macoupin	18	2	0	4	2	10	934	15,297
Madison	29	8	1	8	5	7	4,617	20,680
Marion	25	5	1	7	6	6	13,064	55,325
Monroe	1	0	0	0	0	1	0	462
Montgomery	18	2	0	4	7	5	4,783	25,177
Morgan	1	0	0	0	0	1	0	1,802
Moultrie	4	0	0	0	0	4	0	10,847
Perry	2	1	0	0	0	1	1,170	1,256
Piatt	2	0	0	0	0	2	0	3,951
Pike	15	0	1	0	7	7	428	8,469
Pope	2	0	0	0	0	2	0	2,825
Randolph	6	1	4	0	0	1	2,332	3,228
Richland	34	18	0	10	5	1	53,568	106,056
St. Clair	5	1	2	1	1	0	846	2,041
Saline	38	21	1	9	7	0	59,663	104,088
Sangamon	79	30	0	30	11	8	52,313	137,974
Schuyler	8	0	0	3	0	5	0	5,753
Scott	2	0	0	0	0	2	0	675
Shelby	45	18	0	9	4	14	30,544	92,176
Union	1	0	0	0	0	1	0	2,227
Wabash	73	39	0	31	3	0	85,830	159,119
Washington	67	29	0	14	7	17	53,503	115,024
Wayne	69	32	0	25	9	3	122,715	247,557
White	132	74	0	47	10	1	182,248	352,778
Whiteside	1	0	0	0	0	1	0	1,027
Williamson	14	5	1	2	1	5	16,662	37,681
	1,839	881	20	526	204	208	1,974,991	3,883,900

* Does not include service wells, natural gas storage wells, or old wells worked over.

OIL AND GAS DEVELOPMENT MAPS

Price, 60¢ each, except #37, which costs 40¢, available from the Illinois State Geological Survey, Natural Resources Building, Urbana, Illinois.

The maps (blue-line print maps, revised quarterly) show oil, gas, and dry and abandoned wells, on a base noting towns, main roads, county, township and section lines. Scale two inches to the mile.

Maps 20, 21, 22, 23, 31, 32, 35, 36, 37, 40, 41, 53, 54, and 73 have been recently redrawn on new bases and show, in addition to information on the other maps, salt water disposal wells, conversions, water input wells, waterflood producers, and stratigraphic tests no longer confidential.

The map of the DeWitt area (No. 96), T. 19, 20, 21 N., R. 3, 4, 5 E., DeWitt County, is available. The map includes the Wapella East pool discovered in 1962.

The Flat Rock (No. 55) and Robinson (No. 57) maps now include pool names and pool boundaries.

OTHER OIL AND GAS MAPS

Oil and Gas Industry Map of Illinois. New edition revised to January 1, 1961, scale 8 miles to one inch, showing oil and gas fields (producing and abandoned); crude, refined products, and natural gas pipelines; pumping, compressor, and metering stations; refineries; propane and gas storage; and underground gas storage projects, both existing and proposed. Price, 50¢.

Preliminary Structure Map of the "Trenton" in Illinois. January 1954. Price, 30¢.

A list of these and other maps and publications is available on request from the Illinois State Geological Survey.

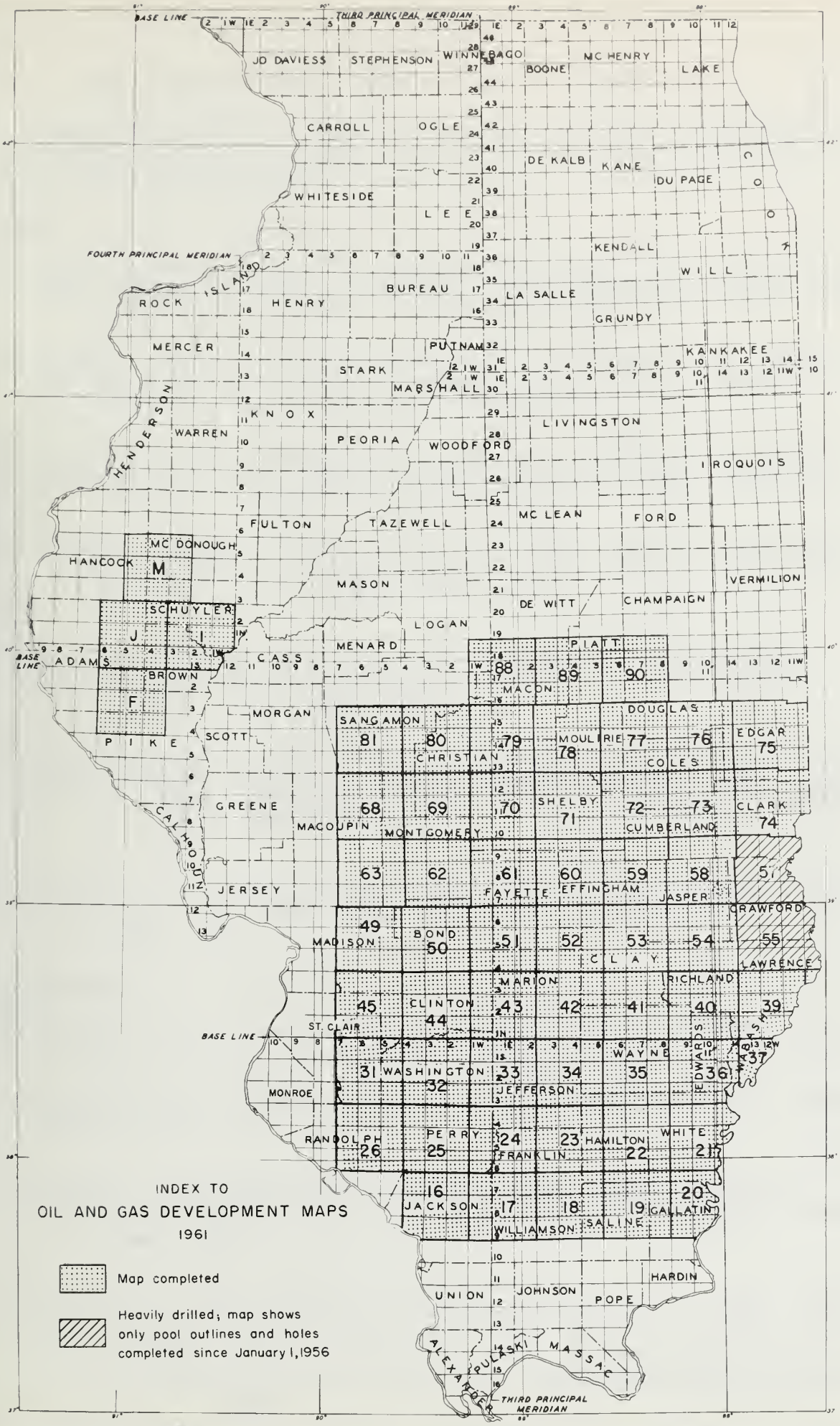

(44235—25M—9-61)

WELLS COMPLETED FROM DECEMBER 22, 1962 TO FEBRUARY 1, 1963

Abbreviations used are listed on the inside back cover. A pool well is less than ½ mile, a wildcat near (WN) is ½ to 1½ miles, and a wildcat far (WF) more than 1½ miles from production.

BOND COUNTY

4N, 2W

17, 2570'SL, 150'WL, SW. Illinois Power Co. #7 Poland. Spd. 6-20-62. Comp. 9-19-62. TD 1192'. PBTD 1154'. IPF 1,900,000 cu. ft. gas flowing. Benoist ss., top 1135'. Beaver Creek Northeast pool.

17, SE NE NW. Illinois Power Co. #8 Poland. Spd. 8-8-62. Comp. 9-18-62. TD 1210'. PB 1159'. IPF 16,000,000 cu. ft. gas flowing. Benoist ss., top 1134'. Beaver Creek Northeast pool.

17, NE SE NW. Illinois Power Co. #9 Poland. Spd. 8-12-62. Comp. 9-18-62. TD 1210'. PB 1176'. IPF 4,800,000 cu. ft. gas flowing. Benoist ss., top 1128'. Beaver Creek Northeast pool.

17, SW SE NW. Illinois Power Co. #10 Poland. Spd. 8-16-62. Comp. 9-19-62. TD 1210'. PB 1176'. IPF 5,200,000 cu. ft. gas flowing. Benoist ss., top 1130'. Beaver Creek Northeast pool.

5N, 4W

15, 990'NL, 630'EL, NW SE. Clyde H. Bassett #3 Lowery. Spd. 11-18-62. Comp. 1-29-63. TD 640'. COTD 630'. IP 10 BOP. Pennsylvanian ss., top 612'. Frac. Old Ripley pool.

36, NW NW SE. C. E. Hoiles #1 Palacek. OWWO. Was R. H. Troop #1 E. Palacek. Comp. 7-12-56. OTD 2287'. Was D&A. Recomp. 1-2-63. TD 2287'. COTD 2210'. IP 10 BOP. Devonian ls., top 2184'. Frac. EXTENSION TO STUBBLEFIELD SOUTH. NEW PAY IN POOL.

6N, 2W

10, NW NE SW. Farrar Oil Co. #1 Roe. Spd. 11-15-62. Comp. 1-8-63. TD 2338'. COTD 1045'. IP 22 BOP, 50 BW. Benoist ss., top 1011'. Frac. Woburn Consol. pool.

CHRISTIAN COUNTY

13N, 1E

20, NW NW SE. E. H. Kaufman #1 Tedrow. Abandoned Location 1-29-63. Assumption Consol. pool.

20, SW NW SE. E. H. Kaufman #2 Tedrow. Abandoned Location 1-29-63. Assumption Consol. pool.

13N, 3W

10, NW SE NW. Joe Simpkins #3-A Village of Kincaid. Spd. July 1961. Comp. July 1961. TD 1843'. IP 75 BOP. Hibbard dol., top 1832'. Kincaid Consol. pool.

14N, 4W

26, NW NW NW. C. B. Mansfield #1 Marine Bank of Springfield. OWWO. Was B. M. Heath #1 Marine Bank of Springfield. Comp. 12-21-54. OTD 1890'. Was D&A (SO). Recomp. 1-22-63. TD 1890'. IP 150 BOP, some water. Silurian ls., top 1782'. Acid. DISCOVERY OF NEW CITY SOUTH POOL.

CHRISTIAN COUNTY (continued)

15N, 2W

34, C-N/2 SE NE. Reeter & Hirstein #2 Dorris. Spd. 12-18-62. Comp. 1-4-63. TD 1933'. D&A. Silurian ls., top 1910'. Mt. Auburn Consol. pool.

CLARK COUNTY

10N, 13W

30, SE SE NW. Fear & Duncan #4 Auld. Spd. 12-2-62. Comp. 1-8-63. TD 1404'. IP 35 BOP, 20 BW. Carper ss., top 1335'. Frac. Martinsville pool.

10N, 14W

14, SW NW SW. Kenneth E. Bush #1 Dwane Daughhetee et al. Spd. 1-3-63. Comp. 1-11-63. TD 1437'. D&A. Carper ss., top 1331'. Casey pool.

12N, 14W

24, SE NW SE. Sam Ball #1 Mercedes O. Fox. Spd. 12-30-62. Comp. 1-18-63. TD 619'. D&A. No Pennsylvanian ss. WN (Inclose).

CLAY COUNTY

2N, 7E

12, 446'NL, 330'WL, SE. Earle B. Reynolds #1 C. L. Stanford. Spd. 12-3-62. Comp. 1-8-63. TD 3591'. IP 12 BOP, some water. Salem ls., top 3562'. Acid. Clay City Consol. pool.

12, C-E/2 NW NW. Earle B. Reynolds #1 Tullett. Spd. 11-24-62. Comp. 1-8-63. TD 3616'. IP 20 BOP. Salem ls., top 3388'. Acid. Clay City Consol. pool.

2N, 8E

13, NE SE SW. Falese Oil Co. #1 Williams. Spd. 11-5-62. Comp. 1-18-63. TD 3632'. PBTD 3050'. IP 30 BOP, 10 BW. Spar Mountain ls., top 3006'. Acid. Clay City Consol. pool.

3N, 5E

36, NE NW NW. G. E. Shoots #2 Allison. Spd. 1-3-63. Comp. 1-11-63. TD 2913'. D&A. Ste. Genevieve ls., top 2856'. Kenner pool.

3N, 6E

1, NE SE SE. Dominick DiPrinzio #1 Hobbs. Spd. 12-12-62. Comp. 1-2-63. TD 3084'. D&A (SO). Ste. Genevieve ls., top 3003'. WN (Sailor Springs Consol.)

3N, 7E

3, SW NW SW. C. B. & M. Oil Co. #1 Stanley. Spd. 11-1-62. Comp. 1-11-63. TD 2610'. IP 20 BOP. Cypress ss., top 2596'. Shot. Sailor Springs Consol. pool.

13, C-S/2 SE NE. John W. Rudy #1 Harbin. OWWO. Was Pure Oil #1 Harbin "A". Comp. 2-12-46. OTD 3063'. Was D&A. Recomp. 1-15-63. TD 3063'. IP 28 BOP, some water. Aux Vases ss., top 2880'. Frac. Clay City Consol. pool.

26, NE SE NE. Oslager Oil Co. #1 Bernice Misenhimer. Spd. 9-25-62. Comp. 1-8-63. TD 3138'. D&A. Ste. Genevieve ls., top 3007'. WN (Clay City Consol. pool)

CLAY COUNTY (continued)

3N, 7E

28, C-S/2 SW SE. East Central Develop. Co. #1 Bratton. Spd. 1-2-63. Comp. 1-29-63. TD 3103'. D&A. Ste. Genevieve ls., top 2969'. Sailor Springs Consol. pool.

28, NE NE SE. East Central Dev. Co. #1 Ross. Spd. 10-26-62. Comp. 1-4-63. TD 3535'. COTD 2955'. IP 30 BOP, 10 BW. Aux Vases ss., top 2906'. Frac. Sailor Springs Consol. pool.

3N, 8E

3, SW SE NW. Oslager Oil Co. #1 Chester Jones. Spd. 9-1-62. Comp. 1-15-63. TD 3622'. D&A. Salem ls., top 3361'. Noble West pool.

4N, 6E

9, SW SE NE. J. Curtis Starr #1 David Porter. Spd. 1-17-63. Comp. 2-1-63. TD 2860'. D&A. Ste. Genevieve ls., top 2756'. Louisville North pool.

31, SW NW NW. Walter Duncan #1 Robert D. Bailey et al. Spd. 12-20-62. Comp. 1-11-63. TD 2902'. D&A. Ste. Genevieve ls., top 2796'. Oskaloosa pool.

4N, 7E

9, SE NE SE. Keystone Oil Co. #4 Deon Bible Com. Spd. 12-2-62. Comp. 1-2-63. TD 2650'. COTD 2620'. IP 24 BOP. Cypress ss., top 2598'. Frac. Sailor Springs Consol. pool.

9, NE SE SE. Keystone Oil Co. #4 Guy Bible "B". Spd. 11-27-62. Comp. 1-2-63. TD 2652'. COTD 2620'. IP 20 BOP. Cypress ss., top 2597'. Frac. Sailor Springs Consol. pool.

9, NE NE SW. Ring Oil Co. #2-SWD G. McCollum. CONVERSION. Was Sanders & Fye #1 McCollum. Comp. 3-16-54. OTD 3054. Was D&A. Worked over 6-1-62 as D&A. TD 3054. Recomp. August 1962. TD 3054'. SALT WATER DISPOSAL. Pennsylvanian ss., top 1900'. Sailor Springs Consol. pool.

22, SW NE SE. O'Bar Oil Producers #1 R. McKnight. Spd. 11-21-62. Comp. 1-18-63. TD 2915'. IP 21 BOP, 50 BW. Aux Vases ss., top 2874'. Frac. Sailor Springs Consol. pool.

27, NW NE NE. Monarch Develop. #4 Hagen. OWWO. Was John Zink #1 L. Hagen. Comp. 9-9-58. OTD 3006'. Was D&A. Recomp. 1-8-63. TD 3006'. COTD 2660'. IP 12 BOP, 20 BW. Cypress ss., top 2610'. Acid. Frac. Sailor Springs Consol. pool.

5N, 5E

23, 165'SL, 330'WL, NW. M. Luther Livengood #2 Gernand. Abandoned Location 1-29-63. Iola Consol. pool.

5N, 8E

32, NE NE SE. Tartan Oil Co. #1 Mullins et al. Spd. 12-11-62. Comp. 1-8-63. TD 3095'. D&A. Ste. Genevieve ls., top 3009'. WN (Sailor Springs Consol. pool).

CLINTON COUNTY

1N, 1W

22, SW NE NE. Jet Oil Co. #1 Minnie Boren. Spd. 11-27-61. Comp. 1-18-63. TD 1490'. D&A. Benoist ss., top 1468'. Centralia West pool.

22, NE NW SE. Jet Oil Co. #3 John Hickey. Reported as a Benoist producer, will re-run when completion data is available. Wamac West pool.

22, NW NW SE. Jet Oil Co. #4 J. Hickey. Reported as an oil well, will re-run when completion data is available. Wamac West pool.

22, SW NE SE. Jet Oil Co. #3 W. A. Wilkin Jr. Reported as an oil well, will re-run when completion data is available. Wamac West pool.

22, NE NE SE. Jet Oil Co. #4 W. A. Wilkin Jr. Reported as D&A, will re-run when completion data is available. Wamac West pool.

22, NW SE SE. Jet Oil Co. #4 W. A. Wilkin "A". Reported as a Benoist producer, will re-run when completion data is available. Wamac West pool.

22, 330'SL, 330'EL, SE. Jet Oil Co. #5 Wilkin "A". Reported as D&A, will re-run when completion data is available. Wamac West pool.

22, NE SE SE. Jet Oil Co. #6 Wilkin "A". Reported as D&A, will re-run when completion data is available. Wamac West pool.

23, SW NW NE. Jet Oil Co. #1 Coe. Spd. 12-11-61. Comp. 1-18-63. TD 1489'. D&A. Aux Vases ss., top 1487'. Centralia West pool.

23, NE NW NE. Jet Oil Co. #2 Coe. Reported as D&A, will re-run when completion data is available. Centralia West pool.

1N, 3W

8, 429.1'NL, 330'WL, SE NE. Beeson Oil Producers #1 Bishop Athoff. Spd. 11-9-62. Comp. 1-8-63. TD 2555'. IP 168 BOP, trace of water (pump capacity). Silurian ls., top 2462'. Frac. Bartelso pool.

8, NE SE NE. Frank Beeson #2 Bishop-Althoff Comm. Spd. 12-6-62. Comp. 1-8-63. TD 2599'. D&A. Silurian ls., top 2457'. Bartelso pool.

8, SE NE NE. Kerwin & Fischer #2 B. H. Schlarmann. Abandoned Location 2-1-63. Bartelso pool.

8, NE SE NW. T. R. Kerwin #1-D Trame. Spd. 11-30-62. Comp. 1-8-63. TD 2527'. IP 68 BOP, much gas. Silurian ls., top 2428'. Frac. Bartelso pool.

Tr. 8, SE NE NW. H. S. Woodard, Sr. #3-D Trame. Spd. 11-2-62. Comp. 1-8-63. TD 2509'. IP 66 BOP. Silurian ls., top 2410'. Acid. Bartelso pool.

16, SE NE NE. Jet Oil Co. #1 B. W. Schlott. Reported as D&A, will re-run when completion data is available. WN (Bartelso South pool).

2N, 3W

3, 990'SL, 495'EL, SW SE. Henry Loeb #2 Murphy SWD. Spd. April 1962. Comp. 4-30-62. TD 968'. SALT WATER DISPOSAL. Tar Springs ss. Carlyle pool.

CLINTON COUNTY (continued)

3N, 1W

17, 900'SL, 330'EL, NW. Hard Rock Oil Co. #1 John Lanham. Spd. 12-28-62. Comp. 1-18-63. TD 2813'. D&A. Devonian ls., top 2732'. WF.

3N, 2W

Ov. 19, SW SW SW. T. M. Conrey #1 Seigel. Spd. 1-16-63. Comp. 1-25-63. TD 1262'. D&A. Benoist ss., top 1186'. WN (Carlyle North pool).

35, 330'SL, 232'EL, SW SE. Texaco Inc. #15 Price-Gray Com. (Tr. 3). Spd. 11-17-62. Comp. 1-11-63. TD 1224'. IP 193 BOP, 252 BW. Benoist ss., top 1190'. Frac. Boulder pool.

36, NE SW SW. Texaco Inc. #1 H. Speiser. OWDD. Was Texas Co. #1 H. Speiser. Comp. 6-15-54. OTD 2677. PBTD 2656'. IP was 1,286,000 cu. ft. gas flowing. Devonian ls., top 2628'. Recomp. 1-18-63. TD 2709'. IP 5 BOP, 33 BW. Silurian ls., top 2686'. Acid. Boulder pool.

COLES COUNTY

11N, 7E

15, SE NE SE. Brand Oil Co. #1 Bresse. OWDD. Was Carl Wilson #1 Byrd F. Bresse. Comp. 6-2-59. OTD 2035'. Was D&A. Recomp. 1-8-63. TD 3096'. COTD 3071'. IP 65 BOP, 45 BW. Carper ss., top 2954'. Frac. Mattoon pool.

15, NE NE SW. Brand Oil Co. #1 Schrader. Spd. 12-27-62. Comp. 2-1-63. TD 3161'. D&A. Carper ss., top 3038'. Mattoon pool.

CRAWFORD COUNTY

5N, 11W

17, SE NE SW. G. W. Rohman #2 W. E. Dunlap. Spd. 12-15-62. Comp. 2-1-63. TD 980'. IP 10 BOP. Robinson ss., top 956'. Shot. Main Consol. pool.

5N, 12W

16, NE SE NW. Kenneth E. Bush #1-A Everett Daron. OWWO. Was C. R. Loyd #1 E. Daron. Comp. 12-6-55. OTD 1492'. PBTD 1010'. IP was 15 BOP. Pennsylvanian ss., top 906'. Recomp. 1-11-63. TD 1492'. COTD 976'. IP 2 BOP, trace of water. Pennsylvanian ss., top 940'. Frac. Main Consol. pool.

5N, 13W

Ov. 13, 990'SL, 1980'EL, SW SE. Clayton McDowell #1 Ashcraft & Poland. Spd. 12-22-62. Comp. 1-8-63. TD 1799'. D&A. Ste. Genevieve ls., top 1734'. Main Consol. pool.

6N, 10W

17, 2007'SL, 990'WL, SW. Richland Oil Corp. #1 Ray Goodwin. OWWO. Was Segar #1 Goodwin. Comp. 10-15-40. OTD 1592'. Was D&A. Recomp. June 1961. TD 1592'. D&A. Pennsylvanian, top 504'. WN (Richwood pool.)

6N, 12W

Fr. 21, 1860'SL, 175'EL, SE. Tidewater Oil Co. #H-3 C. C. Baker Well. CONVERSION. Was Ohio Oil Co. #4 Ida Love. Comp. November 1909. OTD 979'. Was Pennsylvanian ss., oil well. Recomp. February 1962. TD 979'. WATER INPUT. Pennsylvanian sd., top 910'. Main Consol. pool.

CRAWFORD COUNTY (continued)

6N, 12W

Fr. 21, 215'NL, 620'EL, SW. Tidewater Oil Co. #F-3 J. K. Ross. CONVERSION. Was Red Bank #6 J. K. Ross. Comp. December 1909. OTD 975'. Was a Pennsylvanian ss., oil well. Recomp. February 1962. TD 975'. WATER INPUT. Pennsylvanian ss., top 914'. Main Consol. pool.

22, 345'SL, 425'WL, SE SW. Mahutska Oil Co. #12 F. M. Bussard. Spd. 11-3-62. Comp. 1-8-63. TD 1563'. IP 20 BOP, 20 BW, lots of gas. Aux Vases ls., top 1526'. Frac. Main Consol. pool.

23, 990'NL, 380'WL, SW SW. Mahutska Oil Co. #1 Edith C. Pascente. Spd. 1-16-63. Comp. 1-29-63. TD 1613'. D&A. Aux Vases ls., top 1564'. Main Consol. pool.

6N, 13W

5, NE NW SE. The Ohio Oil Co. #30 John McGrillis. Spd. 7-5-62. Comp. 7-30-62. TD 941'. PB 927'. IP 44 BOP. Pennsylvanian sd., top 908'. Main Consol. pool.

6, 20'NL, 0'EL, SE. The MacDonell Co. of Lima #E-21 George Zeigler. Spd. 4-13-62. Comp. 4-16-62. TD 960'. WATER INPUT. Pennsylvanian sd., top 875'. Main Consol. pool.

8, C-NE NW. The Ohio Oil Co. #H-26 R. Keeley. Spd. 8-16-62. Comp. 9-17-62. TD 983'. WATER INPUT. Robinson ss., top 891'. Main Consol. pool.

8, C-N/2 N/2 of Section. The Ohio Oil Co. #J-26 R. Keeley. Spd. 8-4-62. Comp. 9-17-62. TD 1013'. PB 980'. WATER INPUT. Robinson ss., top 905'. Main Consol. pool.

8, 50'SL, 120'WL, NW. The Ohio Oil Co. #E-29 C. Wekenman. Spd. 9-2-62. Comp. 9-6-62. TD 1013'. WATER INPUT. Robinson ss., top 928'. Main Consol. pool.

8, 85'NL, 1317'WL, NW. The Ohio Oil Co. #G-25 C. Wekenman. Spd. 8-20-62. Comp. 9-20-62. TD 966'. PB 944'. WATER INPUT. Pennsylvanian sd., top 932'. Main Consol. pool.

8, 50'NL, 0'WL, NE. The Ohio Oil Co. #J-25 R. Keeley. Spd. 8-2-62. Comp. 8-27-62. TD 980'. WATER INPUT. Pennsylvanian sd., top 922'. Main Consol. pool.

15, 400'EL, 0'SL, SW. The Ohio Oil Co. #29 W. Mann. Spd. 6-7-62. Comp. 7-31-62. TD 927'. PB 922'. IP 7 BOP (Waterflood Producer). Pennsylvanian sd., top 894'. Main Consol. pool.

27, 660'NL, 75'WL, NW. The Ohio Oil Co. #A-19 S. Tohill a/c 1. Spd. 6-30-62. Comp. 7-17-62. TD 991'. PB 925'. WATER INPUT. Pennsylvanian sd., top 900'. Main Consol. pool.

28, NE SE NW. Mahutska Oil Co. #22 John W. Bailey. Spd. 1-4-62. Comp. 1-22-62. TD 944'. Waterflood Producer. Pennsylvanian sd., top 914'. Main Consol. pool.

CRAWFORD COUNTY (continued)

6N, 13W

28, 20'NL, 660'EL, NW. Mahutska Oil Co. #N-17 J. W. Bailey. Spd. 8-28-62. Comp. 9-14-62. TD 968'. PB 950'. WATER INPUT. Robinson ss., top 938'. Main Consol. pool.

28, 1320'SL, 70'WL, NW. Mahutska Oil Co. #P-21 John W. Bailey. Spd. 1-24-62. Comp. 9-24-62. TD 955'. PB 953'. WATER INPUT. Pennsylvanian sd., top 931'. Main Consol. pool.

28, 660'SL, 50'EL, NW. Mahutska Oil Co. #P-23 J. W. Bailey. Spd. 10-4-62. Comp. 10-12-62. TD 991'. WATER INPUT. Robinson ss., top 964'. Main Consol. pool.

28, C-NW NE. Mahutska Oil Co. #16 C. P. Carlton (R-19). CONVERSION. Was Mahutska Oil Co. #16 (R-19) C. P. Carleton. No record of original drilling. Recomp. 6-1-62. TD 937'. PB 935'. WATER INPUT. Pennsylvanian sd., top 880'. Main Consol. pool.

7N, 12W

8, SW SE SW. George H. Wickham #1 Price-Keith. Spd. 9-4-61. Comp. 9-7-61. TD 1060'. IP 7 BOP. Pennsylvanian sd., top 1044'. Main Consol. pool.

8, 330'SL, 968'WL, SE SW. George H. Wickham #2 Price-Keith. Spd. 9-13-61. Comp. 9-18-61. TD 1050'. IP 9 BOP. Pennsylvanian sd., top 1034'. Main Consol. pool.

7N, 13W

3, 880'NL, 330'EL, NW NW. Mahutska Oil Co. #1-A G. Daggett. Spd. 10-4-61. Comp. 11-1-61. TD 1022'. Waterflood producer. Pennsylvanian sd., top 1002'. Main Consol. pool.

3, SE SW SW. Mahutska Oil Company #4 L. Henry. Spd. 11-30-59. Comp. 10-5-62. TD 991'. D&A. Pennsylvanian sd., top 983'. Main Consol. pool.

14, SW NW SW. Meier & Huff #2 Emmerson E. Miller. Spd. 12-1-62. Comp. 1-11-63. TD 978'. IP 24 BOP. Robinson ss., top 930'. Shot. Main Consol. pool.

21, C-NE NW. The Ohio Oil Co. #X-18 C. Coulter. Spd. 7-29-62. Comp. 9-7-62. TD 1042'. PB 970'. WATER INPUT. Pennsylvanian sd., top 923'. Main Consol. pool.

21, SW SW SW. Southern Ill. Oil Prod. #1 Ross Henry. Spd. 11-26-62. Comp. 1-8-63. TD 993'. COTD 960'. IP 15 BOP. Pennsylvanian ss., top 852'. Frac. Main Consol. pool.

21, NW SW NW. The Ohio Oil Co. #17 O. G. Kintner. Spd. 7-16-62. Comp. 8-8-62. TD 985'. PB 970'. Waterflood Producer. Pennsylvanian ss., top 879'. Main Consol. pool.

22, 535'NL, 682'WL, NE. Walter S. Appling #1 Florence E. Wilson. Spd. 12-27-62. Comp. 1-18-63. TD 992'. D&A. Pennsylvanian ss., top 952'. Main Consol. pool.

CRAWFORD COUNTY (continued)

7N, 13W

28, 760'NL, 10'WL, NE NW. Indiana Farm Bureau Coop. #W-5 Viola Dees. Spd. 9-13-62. Comp. 9-15-62. TD 980'. WATER INPUT. Robinson ss., top 935'. Main Consol. pool.

28, 10'SL, 1270'EL, SW SW. The Ohio Oil Co. #N-9 Samuel Dennis. Spd. 7-12-62. Comp. 8-24-62. TD 952'. PB 939'. WATER INPUT. Pennsylvanian sd., top 921'. Main Consol. pool.

28, 1381'NL, 10'WL, NE NW. Indiana Farm Bureau Coop. #W-4 Wurtzberger. Spd. 9-11-62. Comp. 9-13-62. TD 981'. WATER INPUT. Robinson ss., top 942'. Main Consol. pool.

33, 490'SL, 650'WL, NW. The Ohio Oil Co. #P-12 J. A. York. Spd. 7-10-62. Comp. 9-19-62. TD 920'. PB 898'. WATER INPUT. Pennsylvanian sd., top 850'. Frac. Main Consol. pool.

33, 100'NL, 1304'WL, SW. The Ohio Oil Co. #Q-13 J. A. York. Spd. 7-8-62. Comp. 9-20-62. TD 931'. PB 917'. WATER INPUT. Pennsylvanian sd., top 849'. Frac. Main Consol. pool.

7N, 14W

1, 280'SL, 330'EL, SW. The Ohio Oil Co. #1 S. H. Baker et al (Dart Unit). Spd. 6-11-62. Comp. 8-8-62. TD 959'. Waterflood Producer. Pennsylvanian sd., top 933'. Shot. Main Consol. pool.

1, 280'SL, 945'WL, SE. The Ohio Oil Co. #8 I. D. Clark (Dart Unit). Spd. 6-16-62. Comp. 6-18-62. TD 979'. D&A. No Pennsylvanian sd. Main Consol. pool.

1, 280'SL, 315'WL, SE. The Ohio Oil Co. #9 R. M. Clark a/c 1 (Dart Unit). Spd. 6-13-62. Comp. 8-23-62. TD 978'. PB 972'. Waterflood Producer. Pennsylvanian sd., top 953'. Shot. Main Consol. pool.

8N, 12W

7, SW SE SE. Frank A. Bridge #2 Bowman. Spd. 10-27-62. Comp. 1-18-63. TD 2934'. D&A. Devonian ls., top 2778'. Main Consol. pool.

CUMBERLAND COUNTY

9N, 9E

1, NW NW SE. B. M. & R. Oil Co. #1 John Januine. OWDD. Was B. M. & R. Oil #1 John Januine. Comp. 10-5-62. OTD 670'. D&A. Recomp. 1-11-63. TD 1100'. D&A. Pennsylvanian lm., top 460'. WF.

10N, 10E

36, SE NE SE. Froderman & Connelly #4 Roy Lingafelter. Spd. 10-16-62. Comp. 1-2-63. TD 918'. PBTD 552'. IP 16 BOP. Pennsylvanian ss., top 535'. Shot. York pool.

10N, 11E

18, 382'SL, 487'WL, NE NE. The Pure Oil Co. #25 C. H. Cochonour. Spd. 5-21-62. Comp. 5-22-62. TD 502'. PB 488'. WATER INPUT. Pennsylvanian sd., top 403'. Siggins pool.

CUMBERLAND COUNTY (continued)

11N, 9E

27, C-S/2 NE NE. William B. Hudson #1 Lowell McElwee. Spd. 12-29-62. Comp. 1-8-63. TD 2296'. D&A. Ste. Genevieve ls., top 2222'. WF.

DEKALB COUNTY

38N, 3E

33, 105'SL, 20'WL, NW NW. Vickery Drilling Co. #P-8. Spd. 7-26-61. Comp. July 1961. TD 536'. STRUCTURE TEST.

DEWITT COUNTY

20N, 4E

12, SE SE NW. E. H. Kaufman #1 Lloyd G. Rodman. Spd. 12-22-62. Comp. 1-11-63. TD 1973'. D&A. Trenton ls., top 1835'. WF.

21N, 3E

20, 975'NL, 340'EL, NW NE. John P. Potsch #1 Thomas G. Bray. Spd. 1-5-63. Comp. 1-18-63. TD 1295'. D&A. Silurian ls., top 1280'. WN (Wapella East pool).

20, SE SW SE. Hill Production Co. #1 L. J. Toohill. Spd. 1-14-63. Comp. 1-29-63. TD 1166'. D&A. Silurian ls., top 1161'. Wapella East pool.

21, SW SE SW. Lloyd A. Harris #1 Julia Ryan Heirs. Spd. 12-3-62. Comp. 1-4-63. TD 1164'. IP 158 BOP, trace of water (pump capacity). Silurian ls., top 1136'. Wapella East pool.

21, SW NW SW. Lloyd A. Harris #1 Margaret Ryan Estate. Spd. 12-16-62. Temp. Abd. 1-2-63. TD 1206'. Silurian ls., top 1172'. Wapella East pool.

29, NE NE NE. Lloyd A. Harris #1 Laura Kiley. Spd. 12-10-62. Comp. 1-18-63. TD 1120'. IP 145 BOP (pump capacity). Silurian dol., top 1111'. Wapella East pool.

DOUGLAS COUNTY

15N, 10E

22, NE SE SW. Russell E. Jones #1 Clarence Taylor. Spd. 9-26-62. Comp. 1-2-63. TD 667'. D&A. No Pennsylvanian sd. WF.

EDGAR COUNTY

13N, 14W

27, NW NW NE. C. F. Bertinetti #1 O. O. Mitchell. Spd. 1-11-63. Comp. 1-25-63. TD 458'. D&A. No Pennsylvanian ss. WN (Ashmore East pool).

EDWARDS COUNTY

3S, 14W

18, NW SE SE. Coy Oil Inc. #1 Ezra Crooks. Spd. 12-12-62. Comp. 1-2-63. TD 3183'. D&A. Ste. Genevieve ls., top 3101'. WN (Phillipstown Consol. pool).

EFFINGHAM COUNTY

6N, 5E

33, SE SW NW. David F. Herley #1 Smith. OWDD. Was David F. Herley #1 Smith. Comp. 3-15-62 as Temp. Abd. (SO). OTD 2304'. Recomp. 1-29-63. TD 2471'. IP 200 BOP. Spar Mountain ls., top 2442'. Iola Consol. pool.

EFFINGHAM COUNTY (continued)

6N, 6E

1, SE SW SW. C. R. Winn #1 Lillie Richeson. OWWO. Was C. R. Winn #1 Richeson. Comp. 10-1-57. OTD 2765'. Was D&A. (SO). Recomp. 1-8-63. TD 2765'. COTD 2440'. IP 13 BOP, 90 BW. Cypress ss., top 2432'. Hill East pool.

24, SE NW SW. Homer Rutherford #1 A. Jacobs. Spd. 12-6-62. Comp. 1-11-63. TD 2489'. IP 30 BOP. Cypress ss., top 2484'. Eberle pool.

6N, 7E

8, SW SE SE. Jet Oil Co. #1 Richard E. Lewis et al. Reported as D&A, will re-run when completion data is available. Sailor Springs Consol.

8N, 4E

6, 330'SL, 360'WL, NW SW. Don Randall #1 Black et al Com. Spd. 12-18-62. Comp. 2-1-63. TD 1554'. IP 20 BOP. Cypress ss., top 1515'. Frac. Louden pool.

18, SW NW SE. James U. Dodge #1 Doty. Spd. 12-31-62. Comp. 1-22-63. TD 1589'. D&A. Cypress ss., top 1580'. Louden pool.

FAYETTE COUNTY

4N, 1W

14, NE NE NW. Hard Rock Oil Co. #1 C. B. & F. E. Voris. Spd. 12-15-62. Comp. 1-2-63. TD 2973'. D&A. Devonian ls., top 2880'. WN (Patoka West pool).

36, 430'NL, 330'WL, NE. Hard Rock Oil Co. #1 Frank Williams. Spd. 12-7-62. Comp. 1-2-63. TD 2968'. D&A. Devonian ls., top 2884'. WN (Patoka pool).

5N, 3E

30, C-SW, SE. Louis Kapp #1 Aukamp. OWWO. Was Kingwood #1 Aukamp. Comp. 12-3-40. OTD 3570'. Was D&A. Recomp. 1-11-63 as Temp. Abd. at 1930'. with junk in hole. St. Paul pool.

6N, 3E

Ov. 19, 330'SL, 1234'EL, SW SW. L. B. Hoss #1 Marchman. Spd. 1-26-62. Comp. 1-22-63. TD 3210'. COTD 3160'. IP 80 BOP, lots of water. Carper ss., top 3100'. Acid. Frac. St. James pool.

Ov. 19, 330'SL, 574'EL, SW SW. L. B. Hoss #2 Marchman. Spd. 12-1-62. Comp. 1-22-63. TD 3210'. COTD 3160'. IP 80 BOP, lots of water. Carper ss., top 3100'. Frac. St. James pool.

Ov. 30, 955'SL, 1083'EL, SW. Marathon Oil Co. #5 A. E. Schwarm et al. Spd. 11-30-62. Comp. 1-29-63. TD 3139'. COTD 3114'. IP 52 BOP, 124 BW. Carper ss., top 3050'. Frac. St. James pool.

30, NW SW NW. Erma Rosenthal #12 Washburn. Spd. 10-26-62. Comp. 1-22-63. TD 3177'. IP 98 BOP, 120 BW. Carper ss., top 3079'. Frac. St. James pool.

FAYETTE COUNTY (continued)

6N, 3E

31, 380'NL, 925'EL, NE SW. Texaco Inc. #18 C. A. Wright. Spd. 11-20-62. Comp. 1-18-63. TD 3223'. COTD 3184'. IP 53 BOP, 88 BW. Carper ss., top 3137'. Frac. St. James pool.

8N, 3E

2, 25'SL, 25'EL, SW NE. Humble Oil & Refg. #2-14W F. P. Sinclair. Spd. 8-21-62. Comp. 10-24-62. TD 1689'. PB 1655'. WATER INPUT. Cypress ss. and Paint Creek ss. Louden pool.

31, NW NE NE. Humble Oil and Refg. Co. #10 Fred L. Brown. Spd. 12-8-62. Comp. 1-11-63. TD 1568'. COTD 1547'. IP 6 BOP, 4 BW. Cypress ss., top 1494'. Frac. Louden pool.

FRANKLIN COUNTY

5S, 3E

19, 330'SL, 355'WL, NE NE. Harry O. Whittington #1 Stalcup et al. Spd. 1-3-63. Comp. 2-1-63. TD 3089'. D&A. St. Louis ls., top 2963'. Whittington pool.

6S, 2E

20, 390'SL, 480'EL, NW NW. R. K. Petroleum Corp. #1-A R. K. Petr.-Buckner. Spd. 12-10-62. Comp. 1-18-63. TD 2613'. IP 115 BOP. Aux Vases ss., top 2601'. Natural. DISCOVERY OF BUCKNER POOL.

6S, 4E

20, 670'SL, 730'EL, NW NE. Texaco Inc. #3 U. S. Steel. Spd. 10-25-62. Comp. 1-8-63. TD 4158'. COTD 3066'. IP 30 BOP, 60 BW. Ohara ls., top 3038'. Acid. Akin West pool.

7S, 3E

6, 325'NL, 525'WL, SW NW. R. K. Petr. Corp. #2-E C. W. & F. Coal Co. Spd. 1-13-63. Comp. 1-25-63. TD 2859'. D&A. Ste. Genevieve ls., top 2781'. West Frankfort Consol. pool.

31, 330'SL, 450'EL, NE. Robt. McClement & Basil Killion #1-A McClement-Merriman. Spd. 11-21-62. Comp. 1-11-63. TD 2952'. COTD 2850'. IP 6 BOP, 45 BW. Aux Vases ss., top 2765'. Frac. West Frankfort Consol. pool.

7S, 4E

27, SW SE SE. Lane Oil Co., Inc. #1 Pollack. OWWO. Was Benedum & Trees #4 Chenault. Comp. 12-3-40. OTD 3158'. IP was 220 BOP. McClosky ls., top 3149'. Recomp. 1-11-63 as Temp. Abd. at 2300'. Thompsonville pool.

GALLATIN COUNTY

8S, 8E

4, 330'SL, 405'EL, NW. Humble Oil & Refining #13 Stella Rister. Spd. 12-28-62. Comp. 1-15-63. TD 1989'. D&A. Tar Springs ss., top 1963'. Omaha pool.

8S, 10E

9, NE SW SE. Louis Kapp #1 K. Curry. Spd. 8-28-62. Temp. Abd. (SO) 1-8-63. TD 2878'. Ste. Genevieve ls., top 2775'. Inman East Consol. pool.

GALLATIN COUNTY (continued)

8S, 10E

21, SE SE SW. Central Drilling Co. #3 Oil Management. Spd. 9-27-62. Comp. 1-18-63. TD 2434'. IP 20 BOP, 3 BW. Waltersburg ss. and Cypress ss. Frac. Shot. Inman East Consol. pool.

21, SE SW SE. Humble Oil & Refg. #14 South Inman Unit. Spd. 10-17-62. Comp. 1-8-63. TD 2416'. IP 50 BOP, 100 BW. Waltersburg ss. and Cypress ss. Frac. Inman East Consol. pool.

21, SW SW SE. Humble Oil & Refg. Co. #15 South Inman Unit. Spd. 10-23-62. Comp. 1-8-63. TD 2426'. IP 17 BOP, 130 BW. Waltersburg ss. and Cypress ss. Frac. Inman East Consol. pool.

21, SW SE SE. Humble Oil & Refg. Co. #16 South Inman Unit. Spd. 10-26-62. Comp. 1-4-63. TD 2014'. IP 27 BOP, 28 BW. Waltersburg ss., top 1986'. Frac. Inman East Consol. pool.

28, NE NW NW. Holsapple & Pursley #1 Kirkpatrick. Spd. 10-1-62. Comp. 1-8-63. TD 2453. D&A. Cypress ss., top 2444'. Inman East Consol. pool.

9S, 9E

9, NW SE SW. T. M. Bane #1-A Stinson Heirs. Spd. 11-28-62. Comp. 1-8-63. TD 2660'. D&A (SO). Aux Vases ss., top 2642'. Junction pool.

HAMILTON COUNTY

5S, 6E

35, C-W/2 SW SW. Chris Pearson #2-A Edwards. Spd. 11-8-62. Temp. Abd. (SO) 1-29-63. TD 3068'. Aux Vases ss., top 3044'. Frac. Dale Consol. pool.

5S, 7E

2, NW NW NW. Collins Brothers Oil Co. #2 James Carpenter. Spd. 12-15-61. Comp. 1-15-63. TD 3359'. D&A. Aux Vases ss., top 3310'. Bungay Consol. pool.

6S, 5E

15, NW SW NW. Oslager Oil Co. #2 B. R. Harrelson. Spd. 6-16-62. Comp. 1-8-63. TD 3228'. COTD 3215'. Oil Well, IP not available. Aux Vases ss., top 3184'. Frac. Dale Consol. pool.

16, NE NE SE. Oslager Oil Co. #1-B Baumgarte. Spd. 7-2-62. Comp. 1-8-63. TD 3251'. COTD 3225'. Oil Well, IP not available. Aux Vases ss., top 3206'. Frac. Dale Consol. pool.

16, SW SW SE. Oslager Oil Co. #1-A Jordan-Darnell Comm. Spd. 6-7-62. Comp. 1-15-63. TD 3270'. COTD 3255'. IP 21 BOP, trace of water. Aux Vases ss., top 3215'. Frac. Dale Consol. pool.

21, NE NE NW. Oslager Oil Co. #1 Johnson. Spd. 10-20-61. Comp. 1-8-63. TD 3306'. IP 90 BOP, trace of water. Aux Vases ss., top 3251'. Frac. Dale Consol. pool.

22, NW NE NW. John J. Oslager #1 Reeves. Spd. 5-22-61. Comp. 1-8-63. TD 3272'. COTD 3270'. IP 45 BOP, trace of water. Aux Vases ss., top 3254'. Frac. Dale Consol. pool.

HAMILTON COUNTY (continued)

6S, 6E

3, NW NE NE. Chris Pearson #3-A Edwards. Was Texas Co. #1 G. Edwards. Comp. 11-5-40. OTD 2946'. IP was 262 BOF. Bethel ss., top 2928. Worked over 7-21-41. TD 3051. IP 100 BOP. Bethel ss. and Aux Vases ss. Recomp. 1-4-63 as an Abandoned Location. Dale Consol. pool.

27, SW NW NW. Chris Pearson #8 Satterfield. Spd. 10-21-62. Comp. 1-11-63. TD 2511'. COTD 2500'. IP 23 BOP, 2 BW. Tar Springs ss., top 2456'. Frac. Walpole pool.

28, SE NE NE. Pearson & Mt. Vernon Neon Sign Co. #1 Ralph Tate. OWDD. Was C. E. Skiles & G. L. Reasor #1 R. Tate Jr. Comp. 11-8-49. OTD 2479'. IP was 38 BOP, 6 BW. Tar Springs ss., top 2463'. Recomp. 1-11-63. TD 3138'. IP 53 BOP, 25 BW. Aux Vases ss., top 3094'. Frac. Walpole pool.

7S, 6E

16, 1770'NL, 2310'WL, NW. Continental Oil Co. #5 H. E. Howard. Spd. 12-7-62. Comp. 1-18-63. TD 3144'. D&A. Aux Vases ss., top 3124'. Long Branch pool.

JASPER COUNTY

6N, 9E

15, SW NW NE. The Pure Oil Co. #1 Floyd Clark. Spd. 1-5-63. Comp. 1-18-63. TD 3175'. D&A. Ste. Genevieve ls., top 3018'. WN (Bogota North pool).

6N, 10E

4, NE NW SW. Ralph H. Edwards #E-1 Anna Kerner Comm. Spd. 10-4-62. Junked Hole 2-1-63. TD 2851'. St. Louis ls., top 2802'. Clay City Consol. pool.

23, SE NE SW. Don Baines Drlg. #1 Peter Ochs. Spd. 11-15-62. Comp. 1-8-63. TD 2852'. IP 55 BOP. Spar Mountain ls., top 2832'. Frac. Clay City Consol. pool.

26, SE SW NW. Don Baines Drlg. Co. #1 Ochs et al. Spd. 8-8-62. Comp. 1-8-63. TD 2846'. D&A. Ste. Genevieve ls., top 2763'. Clay City Consol. pool.

6N, 14W

34, SE NW NW. Don Durr & K. Bray #1 Kocher. Spd. 1-4-63. Comp. 1-29-63. TD 2696'. D&A. Ste. Genevieve ls., top 2652'. Ste. Marie East pool.

7N, 10E

13, SW NW SE. Dock Oil Producers, Inc. #1 C. L. Dickey. OWWO. Was Partlow & Cochonour #1 Dickey. Comp. 4-9-57. OTD 2531'. Was D&A. Recomp. 1-25-63. TD 2531'. COTD 2515'. IP 60 BOP, 5 BW. McClosky ls., top 2489'. Clay City Consol. pool.

25, 380'SL, 330'EL, NE SW. John B. Murvin #2 Way. Spd. 12-28-62. Comp. 1-25-63. TD 365'. D&A. Pennsylvanian ss., top 105'. Clay City Consol. pool.

34, SW SW SE. The Pure Oil Co. #1 Theodore Dhom "A". OWDD. Was Pure Oil #1 Theodore Dhom "A". Comp. 11-28-44. OTD 2715'. IP was 213 BOP. McClosky ls., top 2665'. Recomp. 1-29-63. TD 3210'. D&A. Salem ls., top 3176'. Clay City Consol. pool.

JEFFERSON COUNTY

1S,3E

24, C-W/2 NW NW. Nick Babare #5 F. M. Green. Abandoned Location 1-29-63. Divide Consol. pool.

28, 600' SL, 330' EL, SW. Burrell G. Minor #2 Edna Johnson. Spd. 11-8-62. Comp. 1-4-63. TD 3211'. COTD 2810'. IP 63 BOP, trace of water. McClosky ls., top 2685'. Acid. Frac. Reservoir pool.

1S,4E

17, 330' SL, 410' WL, SE SE. James T. Hurt #1 Heddins. Spd. 12-18-62. Comp. 1-29-63. TD 3199'. IP 150 BOP. Salem ls., top 3080'. Acid. Divide Consol. pool.

17, NE SE SW. Kirby Petroleum Co. #1 Knauss. OWDD. Was Nat'l Assoc. Pet. Co. #3 Sledge-Knauss. Comp. 7-13-48. OTD 2814'. Was D&A. Recomp. 1-11-63. TD 3375'. Temp. Abd. (SO).' Warsaw, top 3325'. Divide Consol. pool.

17, SW SW SE. Kirby Petr. Co. #1 D. B. McElravy. OWDD. Was Nat'l Assoc. #1 D. McElravy. Comp. 12-29-47. OTD 2647. IP was 109 BOP, 17 BW. Aux Vases ss., top 2637'. Recomp. 1-29-63. TD 3194'. IP 30 BOP, 4 BW. Salem ls., top 3045'. Divide Consol. pool.

3S,2E

36, SW SW NW. Goose Creek Oil Co. #1 George G. Gilbert, Jr. et al. Abandoned Location 1-15-63. Nason pool.

JERSEY COUNTY

9N,10W

35, C-N/2 NE SW. Frank Insalaco #4 Kallal. Spd. 12-31-62. Comp. 1-18-63. TD 308'. D&A. Pennsylvanian ls., top 290'. WF.

LAWRENCE COUNTY

2N,12W

3, SE NW NE. Don H. Baldwin, Inc. #2-A M. E. Murphy. Abandoned Location 1-22-63. Lawrence pool.

3N,11W

14, SW NE SE. Black & Black Oil Co. #1 Joseph Halter. Spd. 1-3-63. Comp. 1-15-63. TD 1902'. D&A. Ste. Genevieve ls., top 1821'. Beman pool.

3N,11W

23, SE NE NE. Triple "B" Oil Prod. #1 M. U. Stuart et al. Spd. 12-3-62. Comp. 1-15-63. TD 1884'. IP 74 BOP. McClosky ls., top 1858'. Acid. Beman pool.

3N,11W

Fr. 28, 330' NL, 1672' EL. Loc. 2. Abandoned Location 1-8-63. WN (Lawrence pool).

3N,12W

3, 45' SL, 50' EL, SE. The Bradley Prod. Corp. #W-705 Brown-Whitaker. Spd. 7-17-62. Comp. 8-2-62. TD 1747'. WATER INPUT. Cypress ss. & Bethel ss. Lawrence pool.

3, 472' SL, 815' EL, SE. The Bradley Producing Corp. #604 Brown-Whittaker. Spd. 10-27-61. Comp. 11-16-61. TD 1772'. WATERFLOOD PRODUCER. Cypress ss. & Benoist ss. Lawrence Pool.

3, 20' NL, 30' WL, NE NE SW. Jenny Lee Oil Co. #W-1 M. W. Calvert. Spd. 6-8-62. Comp. June '62. TD 1054'. WATER INPUT. Pennsylvanian ss. Lawrence pool.

LAWRENCE COUNTY (continued)
3N-12W

5, 670' SL, 660' WL, SE. The Ohio Oil Co. #HH-8-52 W. E. Robins A/C 1. CONVERSION. Was Ohio Oil Company #52 W. E. Robins A/C 1. Comp. 12-10-59. OTD 1710'. Was Waterflood Producer in McClosky ls. Recomp. 7-18-62. TD 1710'. PBTD 1515'. WATER INPUT. Cypress ss. & Paint Creek ss. Frac. Lawrence pool.

10, NW SE SE. The Bradley Prod. Corp. #W-509 J. A. Seed. CONVERSION. Was E. O. Lurker #2 J. A. Seed "B". Comp. 3-22-55. OTD 1654'. IP was 23 BOP. Cypress ss. & Bethel ss. Recomp. 8-3-62. TD 1736'. WATER INPUT. Cypress ss. & Paint Creek ss. Frac. Lawrence pool.

10, 675' SL, 670' WL, SE SW. The Bradley Prod. Corp. #208 Katheryn Wiggins. Spd. 4-1-62. Comp. 4-28-62. TD 1814'. WATERFLOOD PRODUCER. Cypress ss., top 1578'. Lawrence pool.

11, SE SW SW. Henry Loeb #0-4 Loeb. OWWO. Was Coon Creek Oil Co. #4 Loeb. Comp. 6-12-56. OTD 1761'. Was D&A. Recomp. August 1961. TD 1760'. IP 30 BOP. Bethel ss., top 1619'. Lawrence pool.

12, NW SE NW. Texaco, Inc. #14 Lawrenceville Fee. Spd. 11-21-62. Comp. 1-2-63. TD 1961'. COTD 1895'. IP 17 BOP. 152 BW. Cypress ss., Aux Vases ss. and Spar Mountain ls. Frac. Lawrence pool.

21, NW NW NW. Carl Phillips #1-A C. Lucas. Spd. October 1960. Comp. July 1962. TD 1951'. OIL WELL, IP not available. Cypress ss., top 1650'. Lawrence pool.

21, SE NW NW. Carl Phillips #B-1 Lucas. Spd. May 1961. Comp. September 1961. TD 1949'. PBTD 1850'. OIL WELL, IP not available. Cypress ss. & Benoist ss. Lawrence pool.

21, NE SW NE. The Ohio Oil Co. #Q-27 William Seed a/c. CONVERSION. Was Ohio Oil Co. #39 W. C. Seed A/C 1. Comp. 6-30-53. OTD 1995'. PBTD 1916'. IP 20 BOP. 15 BW. McClosky ls., top 1895'. Recomp. November 1961. TD 1995'. PBTD 1916'. WATER INPUT. Cypress ss. & Jackson ss. Lawrence pool.

22, SE SE SW. Chapman Production Co. #1-A R. Brashear. Spd. 10-18-62. Comp. 1-18-63. TD 1336'. D&A. Pennsylvanian ss., top 1125'. Lawrence pool.

26, 353' NL, 314' WL, NE. Marathon Oil Co. #26 George Gray a/c 2. Spd. 9-11-62. Comp. 9-25-62. TD 1680'. PBTD 1660'. WATERFLOOD PRODUCER. Cypress ss. & Paint Creek ss. Frac. Lawrence pool.

26, 50' NL, 667' WL, NE NE. Marathon Oil Co. #MM-33 George Gray a/c 2. Spd. 9-15-62. Comp. 10-1=62. TD 1687'. PBTD 1662'. WATER INPUT. Cypress ss., top 1526'. Frac. Lawrence pool.

27, 1320' NL, 1350' WL, SE. Marathon Oil Co. #EM-3 E. Leighty a/c 3. Spd. 8-7-62. Comp. 8-24-62. TD 1820'. WATER INPUT. McClosky ls., top 1783'. Lawrence pool.

27, 1338' NL, 20' EL, SW. The Ohio Oil Co. #CM-3 W. E. Robins a/c 2. Spd. 8-13-62. Comp. 9-10-62. TD 1800'. WATER INPUT. McClosky ls., top Approx. 1777'. Lawrence pool.

27, 10' NL, 1320' EL, SE. The Ohio Oil Co. #EM-1 W. E. Robins a/c 2. Spd. 8-2-62. Comp. 9-13-62. TD 1790'. WATER INPUT. McClosky ls., top 1758'. Lawrence pool.

LAWRENCE COUNTY (continued)

3N, 12W

35, 316' NL, 990' EL, SE NE. The Ohio Oil Co. #73 L. K. Leighty a/c 1. Spd. 7-16-62. Comp. 8-29-62. TD 1687'. PB 1670'. IP 52 BOP. (Waterflood Producer). Cypress ss. & Paint Creek ss. Frac. Lawrence pool.

35, 10' SL, 660' EL, NE NE. The Ohio Oil Co. #PP-7 G. L. Ryan a/c 3. Spd. 7-22-62. Comp. 9-6-62. TD 1692'. PB 1676'. WATER INPUT. Cypress ss. & Paint Creek ss. Frac. Lawrence pool.

36, NE SE NE. Illinois Oil Co. #0-1 Gee Heirs. Abandoned Location 1-18-63. Lawrence pool.

3N, 13W

11, 330' SL, 385' EL, NE SW. Shure Oil Corp. #1 Grover C. Sanders. Spd. 12-20-62. Comp. 1-18-63. TD 2300'. D&A (SO). Ste. Genevieve ls., top 2242'. WN (Lawrence West pool).

24, SE NW SW. Carl Phillips #3 Stevenson. Spd. 10-23-62. Comp. 1-4-63. TD 2202'. IP 12 BOP. 2 BW. Spar Mountain ls., top 2193. Frac. Lawrence West pool. NEW PAY IN POOL.

25, NW SE NW. R. L. Baker-K. Musgrove #1 J. S. Creech. OWWO. R. L. Baker and K. Musgrove #1 James S. Creech. Comp. 2-15-62. OTD 2086'. Was D&A. Recomp. 1-25-63. TD 2086'. COTD 2035'. IP 15 BOP. Paint Creek ss., top 2002'. Frac. Lawrence West pool.

26, NE NE SE. Dale F. Brinkley #1 Gail Bennett. Reported as D&A. Will rerun when completion data is available. Lawrence West pool.

4N, 13W

12, NW SW NE. Marathon Oil Co. #11 G. W. McNece. Spd. 8-23-62. Comp. 9-11-62. TD 1378'. PB 1350'. WATERFLOOD PRODUCER. Jackson ss., top 1323'. Frac. Lawrence pool.

12, 665' NL, 10' EL, SW NE. Marathon Oil Co. #F-7 G. W. McNece. Spd. 9-4-62. Comp. 9-18-62. TD 1410'. PB 1390'. WATER INPUT. Jackson ss. & Cypress ss. Frac. Lawrence pool.

Fr. 14, 330' NL, 385' EL, SE. Dale F. Brinkley #1 Orval Mills. Spd. 5-25-61. Comp. 6-2-61. TD 1774'. D&A. Ste. Genevieve ls., top 1726'. Lawrence pool.

5N, 11W

30, 5' NL, 564' EL, SE. Development Associates, Inc. #S-1 Gillin. Spd. 5-4-61. Comp. 5-13-61. TD 901'. STRUCTURE TEST. Robinson ss., top 868'. Main Consol. pool.

30, 560' SL, 368' EL, NE SE. Development Associates, Inc. #S-3 Charles Gillin. Spd. 5-23-61. Comp. 5-30-61. TD 890'. STRUCTURE TEST. Robinson ss., top 867'. Main Consol. pool.

30, 5' SL, 1139' EL, NE SE. Development Associate, Inc. #S-2 Gillin. Spd. 5-14-61. Comp. 5-19-61. TD 897'. STRUCTURE TEST. Robinson ss., top 874'. Main Consol. pool.

LIVINGSTON COUNTY

29N, 1E

2, 50' SL,175'EL,SE. Vickery Drilling Co. #S-17. Spd. 9-17-61. Comp. 9-21-61. TD 748'. STRUCTURE TEST.

29N, 3E

3, 50' NL, 1960' EL, NE. Northern Ill. Gas Co. #1 Smith. Spd. 8-15-62. Comp. 9-62. TD 2788'. OBSERVATION WELL. Mt. Simon ss.

3, 10' SL, 100' WL, SW. Vickery Drilling Co. #S-55. Spd. 11-16-61. Comp. 11-19-61. TD 535'. STRUCTURE TEST.

3, 2059' NL, 15' EL, NW. Vickery Drilling Co. #S-98. Spd. 6-22-62. Comp. 6-24-62. TD 464'. STRUCTURE TEST.

3, 2600' NL, 30' WL, NW. Vickery Drlg. Co. #S-103. Spd. 5-10-62. Comp. 5-14-62. TD 476'. STRUCTURE TEST.

3, 2640' NL, 30' EL, NE. Vickery Drilling Co. #S-105. Spd. 7-20-62. Comp. 7-24-62. TD 618'. STRUCTURE TEST.

4, 200' SL, 40' WL, NW. Vickery Drilling Co. #S-65. Spd. 12-3-61. Comp. 12-5-61. TD 550'. STRUCTURE TEST.

5, 30' NL, 120' EL, NE. Vickery Drilling Co., Inc. #S-36. Spd. 10-12-61. Comp. 10-15-61. TD 501'. STRUCTURE TEST.

7, 100' NL, 60' EL, NE. Vickery Drilling Co. #S-54. Spd. 12-8-61. Comp. 12-11-61. TD 645'. STRUCTURE TEST.

10, 60' NL, 180' EL, NE. Vickery Drilling Co. #S-56. Spd. 11-12-61. Comp. 11-16-61. TD 696'. STRUCTURE TEST.

30N, 3E

19, 120' SL, 85' WL, SW. Vickery Drilling Co. #S-24. Spd. 9-26-61. Comp. 9-29-61. TD 589'. STRUCTURE TEST. St. Peter ss.

19, 15' NL, 45' WL, SW. Vickery Drilling Co. #S-25. Spd. 10-12-61. Comp. 10-19-61. TD 694'. STRUCTURE TEST. St. Peter ss.

27, 300' SL, 100' WL, SW. Northern Ill. Gas Co. #1 Fehr. Spd. July 1962. Comp. July 1962. TD 2897'. OBSERVATION WELL.

28, 10' NL, 50' WL, SW NE. Vickery Drilling Co. #S-19. Spd. 8-11-61. Comp. 8-21-61. TD 786'. STRUCTURE TEST. St. Peter ss.

28, 160' NL, 20' EL, NW. Vickery Drilling Co. #S-35. Spd. 11-20-61. Comp. 11-22-61. TD 383'. STRUCTURE TEST.

28, 680' NL, 40' WL, SW. Vickery Drilling Co. #S-47. Spd. 11-22-61. Comp. 11-29-61. TD 441'. STRUCTURE TEST. St. Peter ss.

29, 10' NL, 50' WL, NW. Vickery Drilling Co., Inc. #S-16. Spd. 8-21-61. Comp. 8-25-61. TD 715'. STRUCTURE TEST. St. Peter ss.

29, 1230' NL, 50' WL, NW. Vickery Drilling Co. #S-21. Spd. 10-26-61. Comp. 10-30-61. TD 594'. STRUCTURE TEST. St. Peter ss.

LIVINGSTON COUNTY (continued)

30N, 3E

29, 1325' SL, 40' EL, SE. Vickery Drilling Co. #S-22. Spd. 9-22-61. Comp. 9-25-61. TD 409'. STRUCTURE TEST.

29, 85' SL, 45' EL, NE. Vickery Drilling Co. #S-30. Spd. 9-27-61. Comp. 10-1-61. TD 608'. STRUCTURE TEST.

29, 200' SL, 20' WL, NE. Vickery Drilling Co. #S-95. Spd. 6-24-62. Comp. 6-28-62. TD 520'. STRUCTURE TEST.

30, 480' NL, 20' EL, SE. Vickery Drilling Co. #S-15. Spd. 8-26-61. Comp. 8-28-61. TD 424'. STRUCTURE TEST.

30, 20' SL, 30' WL, SW. Vickery Drilling Co. #S-28. Spd. 9-30-61. Comp. 10-6-61. TD 470'. STRUCTURE TEST.

30, 20' NL, 20' WL, NE. Vickery Drilling Co. #S-96. Spd. 5-30-62. Comp. 6-4-62. TD 449'. STRUCTURE TEST.

30, 50' SL, 10' WL, NE. Vickery Drlg. Co. #S-96-A. Spd. May 1962. Comp. June 1962. TD 450'. STRUCTURE TEST.

31, 10' SL, 50' EL, SE. Vickery Drilling Co., Inc. #S-18. Spd. 8-28-61. Comp. 9-2-61. TD 505'. STRUCTURE TEST.

31, 45' NL, 110' EL, NE. Vickery Drilling Co. # S-29. Spd. 10-7-61. Comp. 10-10-61. TD 435'. STRUCTURE TEST.

31, 60' SL, 40' EL, NE. Vickery Drilling Co. #S-58. Spd. 11-20-61. Comp. 11-22-61. TD 452'. STRUCTURE TEST.

32, 50' SL, 50' EL, SW SE. Northern Ill. Gas Co. #1 Musser. Spd. August 1962. Comp. August 1962. TD 2898'. OBSERVATION WELL.

32, 30' NL, 50' EL, NW. Vickery Drilling Co. #S-60. Spd. 11-25-61. Comp. 11-26-61. TD 409'. STRUCTURE TEST.

32, 25' SL, 25' EL, NW. Vickery Drlg. Co. #S-99. Spd. 5-4-62. Comp. 5-9-62. TD 445'. STRUCTURE TEST.

33, 635' SL, 200' EL, NE. Northern Illinois Gas #3 Fordyce. Comp. June 1962. TD 1764'. OBSERVATION &/OR GAS STORAGE.

33, 50' SL, 75' EL, NE. Northern Ill. Gas Co. #4 Fordyce. Spd. August 1962. Comp. September 1962. TD 3162'. INJECTION WITHDRAWAL.

33, 50' SL, 50' WL, SE NE. Northern Ill. Gas Co. #5 Fordyce. Spd. 8-9-62. Comp. September 1962. TD 2729'. OBSERVATION WELL.

33, 60' NL, 80' WL, NW. Vickery Drilling Co. #S-31. Spd. 10-1-61. Comp. 11-4-61. TD 385'. STRUCTURE TEST.

33, 75' SL, 45' WL, NW. Vickery Drilling Co. #S-33. Spd. 10-5-61. Comp. 10-7-61. TD 450'. STRUCTURE TEST.

33, 10' SL, 50' EL, SE. Vickery Drilling Co. #S-41. Spd. 10-11-61. Comp. 11-1-61. TD 421'. STRUCTURE TEST.

LIVINGSTON COUNTY (continued)

30N, 3E

33, 45' SL, 45' EL, NE. Vickery Drilling Co. #S-57. Spd. 2-15-62. Comp. 2-17-62. TD 380'. STRUCTURE TEST.

33, 30' NL, 130' EL, NE. Vickery Drilling Co. #S-59. Spd. 11-18-61. Comp. 11-20-61. TD 435'. STRUCTURE TEST.

33, 20' SL, 20' EL, NW. Vickery Drilling Co. #S-85. Spd. 4-30-62. Comp. 5-3-62. TD 409'. STRUCTURE TEST.

33, 10' SL, 50' WL, SE. Vickery Drlg. Co. #S-97. Spd. 7-1-62. Comp. 7-3-62. TD 469'. STRUCTURE TEST.

34, 10' SL, 10' EL, SE. Vickery Drilling Co. #S-13A. Spd. 9-3-61. Comp. 9-6-61. TD. 576'. STRUCTURE TEST.

34, 30' NL, 30' WL, NE NW. Vickery Drilling Co. #S-40. Spd. 10-19-61. Comp. 10-26-61. TD 599'. STRUCTURE TEST.

34, 40' SL, 35' EL, NE. Vickery Drilling Co. #S-44. Spd. 11-4-61. Comp. 11-10-61. TD 470'. STRUCTURE TEST.

34, 10' SL, 10' EL, NW. Vickery Drilling Co. #S-46. Spd. 12-7-61. Comp. 12-9-61. TD 414. STRUCTURE TEST.

34, 30' NL, 660' WL, NE. Vickery Drilling Co. #S-67. Spd. 1-24-62. Comp. 1-29-62. TD 434'. STRUCTURE TEST.

34, 25' NL, 600' WL, SE. Vickery Drilling Co. #S-100. Spd. 5-15-62. Comp. 5-18-62. TD 449'. STRUCTURE TEST.

35, 20' SL, 120' EL, SE. Vickery Drilling Col, #S-61. Spd. 11-10-61. Comp. 11-12-61. TD 475'. STRUCTURE TEST.

McDONOUGH COUNTY

4N ,4W

5, SE SW NE. Jerrie W. Gasch #1 Way. Spd. 1-3-63. Comp. 1-25-63. TD 545'. D&A. Maquoketa sh., top 543'. WN (Colmar-Plymouth pool).

33, SE SE NW, M. M. Spickler #1 McGinnis. Spd. 11-28-62. Comp. 1-2-63. TD 473'. D&A. Maquoketa sh., top 463'. WN (Colmar-Plymouth pool).

MACON COUNTY

15N, 1E

6, SE SE SE. Jack Robinson #3 Usinger. Spd. 11-20-62. Comp. 1-4-63. TD 1948'. IP 60 BOP. Silurian ls., top 1917'. Acid Frac. Blackland pool.

16N, 1E

14, SE NW NW. Dell Carroll #1 Lucy K. Davis. Spd. 10-13-62. Comp. 1-22-63. TD 2075'. IP 10 BOP. 2 BW. Silurian dol., top 2054'. Frac. Harristown pool.

21, SW SW SE. Texaco, Inc. #1 E. K. Rothwell. OWDD. Was Texaco, Inc. #1 E. K. Rothwell. Comp. 10-19-60. TD 2000'. PBTD 1995'. IP was 12 BOP. 29 BW. Silurian ls., top 1952'. Recomp. 1-22-63. TD 2164'. CCTD 2152'. IP 2 BOP. 2 BW. Silurian ls., top 1952 . Frac. Blackland North pool.

MACON COUNTY (continued)

16N, 1E

21, C-SE NE. Atkins & Hale #2 Roby. Spd. 1-12-63. Comp. 1-25-63. TD 2046'. D&A. Silurian ls., top 1989'. WN (Blackland North pool).

22, SE SW NW. C. B. Mansfield #1 Cooper. Spd. 10-8-62. Comp. 1-22-63. TD 2016'. IP 15 BOP. Trace of Water. Silurian dol., top 2008'. Frac. EXTENSION TO BLACKLAND NORTH POOL.

23, SW SW SE. Marion Miller #1 Merle Bourne. Spd. 1-2-63. Comp. 1-18-63. TD 2065'. D&A. Silurian ls., top 2006'. WN (Harristown pool).

32, SW NW NE. Gerold Buechler #1 Kornwald. Spd. 11-2-62. Comp. 1-2-63. TD 1965'. IP 3 BOP. 25 BW. Silurian ls., top 1913'. Frac. EXTENSION TO BLACKLAND NORTH POOL.

32, NW SE NE. Ware Watson #1 Millikin Est. Spd. 11-12-62. Comp. 1-8-63. TD 1962'. COTD 1942'. IP 120 BOP. Trace of water. Silurian ls., top 1920'. Frac. Blackland North Pool.

33, NW SW NW. McKinney & Funderburk #1 Swickard. Spd. 1-16-63. Comp. 1-25-63. TD 2007'. D&A. Silurian ls., 1943'. Blackland North pool.

MACOUPIN COUNTY

7N, 7W

8, 345' SL, 782' WL, SW. C. M. Faulkner #1 Myatt. Spd. 12-4-62. Comp. 1-4-63. TD 517'. D&A. No Pennsylvanian ss. WN (Staunton West pool).

9N,7W

13, NE NW SW. St. Clair Exploration, Inc. #1 Reeder. Spd. 11-30-62. Comp. 1-8-63. TD 540'. D&A. Pennsylvanian ss., top 528'. WN (Carlinville South pool).

MARION COUNTY

1N, 2E

7, 330' NL, 618' WL, SW NE SE. Texaco, Inc. #8 M. E. Wilson Tr. 219. CONVERSION. Was Texas Co. #8 M. E. Wilson. Comp. 10-8-40. OTD 3508'. IP was 322 BOF. Devonian ls., top 3383'. Recomp. August 1962. TD 3508'. WATER INPUT. Devonian ls. Salem Consol. pool.

22, NE NW NW. Clyde H. Bassett #2 Crane. CONVERSION. Was C. Bassett #2 Crane. Comp. 6-15-54. OTD 2084'. IP 130 BOP. Spar Mountain ls., top 2081'. Recomp. September 1962. TD 2084'. SALT WATER DISPOSAL. Spar Mountain ls., top 2081'. Salem Consol. pool.

30, SW SW SE. N. A. Baldridge #1 J. Wyatt McNeilly. Spd. 12-22-62. Comp. 1-15-63. TD 2427'. D&A. Ste. Genevieve ls., top 2274'. Wildcat Far.

33, NE SW NE. T. C. Teter #3 E. E. Irwin. CONVERSION. Was Stephans & Teter #3 E. E. Irwin. Comp. 4-22-47. OTD 2161'. IP 50 BOP. Spar Mountain ls., top 2099'. Recomp. July 1962. TD 2161'. COTD 2140'. SALT WATER DISPOSAL. Spar Mountain ls., top 2099'. Salem Consol. pool.

1N,3E

6, SW NE SW. C. R. Winn #1 Schilling et al. Spd. 12-15-62. Comp. 1-4-63. TD 2444'. D&A. Ste. Genevieve ls., top 2332'. Wildcat Far.

MARION COUNTY (continued)

2N, 2E

21, 20' SL, 979' WL, SW. Texaco, Inc. #75 J. H. Young Tr. 45 Well. CONVERSION. Was Magnolia #95 J. H. Young. Comp. 2-27-40. OTD 2300'. IP 220 BOS. McClosky ls., top 1991'. Recomp. August 1960. TD 2300'. COTD 1908'. WATER INPUT. Aux Vases ss., top 1832'. Salem Consol. pool.

3N, 1E

9, SE SE NE. William J. Pfeffer #2 Schaubert. Spd. 11-22-62. Comp. 1-18-63. TD 1540'. D&A. Benoist ss., top 1507'. Patoka South pool.

3N, 4E

12, NW NW NE. Keystone Oil Co. #1 Gordon. OWDD. Was Keystone Oil Co. #1 Gordon. Comp. 8-30-62. OTD 2832'. Was D&A. Recomp. 1-18-63. TD 4463'. D&A. Dutch Creek ss., top 4454'. Wildcat Far.

4N, 2E

13, SE NE SE. Slagter Producing Corp. #1 Grover C. Doolen. Spd. 12-7-62. Comp. 1-2-63. TD 3472'. D&A. Rockford ls., top 3433'. Kinmundy pool.

MOULTRIE COUNTY

14N, 4E

31, C-W/2 NW NE. James T. Speake Drlg. #1 Ekiss. OWWO. Was Olson Drlg. Co. #1 Ekiss. Comp. 6-24-41. OTD 2947'. Was D&A. Recomp. 1-18-63. TD 2947'. D&A. Devonian ls., top 2765'. Wildcat Far.

PEORIA COUNTY

7N, 6E

2, 525' SL, 78' WL, NW. Central Illinois Light Co. #"G-2" Cilco. Spd. 12-1-60. Comp. 12-4-60. TD 880'. STRUCTURE TEST.

10, 74' SL, 1133' EL, NW, Central Illinois Light Co. #G-1 Cilco. Spd. 11-20-60. Comp. 11-27-60. TD 878'. STRUCTURE TEST.

11, 49' NL, 116' WL, SE. Central Illinois Light Co. #"G-4" Cilco. Spd. 12-15-60. Comp. 12-19-60. TD 600'. STRUCTURE TEST. Maple Mill sh., top 513'.

11, 801' NL, 45' EL, SW. Central Illinois Light #2 Peters. Spd. November 1960. Comp. 11-29-61. TD 922'. STRUCTURE TEST.

14, 1255' SL, 117 WL, SE. Central Illinois Light Co. #"G-5" Cilco. Spd. 12-26-60. Comp. 1-3-61. TD 903'. STRUCTURE TEST.

PIKE COUNTY

4S, 3W

4, NE NW NW. Marshall Chiasson #2 Tom Bradshaw. Spd. 12-7-62. Comp. 1-11-63. TD 550'. D&A. Trenton ls., top 515'. Wildcat Far.

RICHLAND COUNTY

3N, 8E

1, NW NW NW. Eagle Exploration Co. #1 Hasler. Spd. 12-27-62. Comp. 1-25-63. TD 3850'. D&A. Warsaw ls., top 3832'. WN (Clay City Consol. pool).

3N, 9E

9, 619' NL, 529' EL, NE. The Pure Oil Co. #52 John O. Coen. CONVERSION. Was Pure Oil Co. #52 J. O. Coen. Comp. 5-24-61. OTD 3604. PBTD 2943. IP was 8 BOP. 500 BW. Cypress ss. and Aux Vases ss. Recomp. 9-20-62. TD 3604'. PBTD 2744'. SALT WATER DISPOSAL. Cypress ss., top 2590'. Clay City Consol. pool.

RICHLAND COUNTY (continued)

3N, 10E

28, C-N/2 SW NW. W. H. Kinsell #1 D. Snively. Spd. 12-11-62. Comp. 1-25-63. TD 3187'. D&A Ste. Genevieve ls., top 3106'. Olney South pool.

3N, 14W

23, SW SW SE. Don H. Baldwin, Inc. #1 Dowty. OWWO. Was Geo. & Wrather #1 Dowty. Comp. 4-14-53. OTD 3183'. Was D&A. Recomp. 1-15-63. TD 3183'. D&A. Ste. Genevieve ls., top 3045'. Parkersburg Consol. pool.

4N, 9E

9, SE NW SW. Ashland Oil & Refining #1 Golda A. Lutz. Spd. 1-16-63. Comp. 2-1-63. TD 3156'. D&A. Ste. Genevieve ls., top 3025'. WN (Passport South pool).

24, SE SW NE. McDowell & Murvin #1-A Blain. CONVERSION. Was Ross Anderson & U. Bauer #1-A Blain. Comp. 11-16-48. OTD 2585'. IP was 24 BOP. Cypress ss., top 2557'. Recomp. October 1962. TD 2585'. WATER INPUT. Cypress ss., top 2557'. Clay City Consol. pool.

24, SE NE SW. McDowell & Murvin #1-B Daniel W. Blain. CONVERSION. Was McDowell & Murvin #1-B D. W. Blaine. Comp. 3-30-48. OTD 2595'. IP was 71 BOP. 8 BW. Cypress ss., top 2546. Recomp. October 1962. TD 2594'. WATER INPUT. Cypress ss., top 2546'. Clay City Consol. pool.

24, SE NW SW. McDowell & Murvin #1-C Daniel W. Blain. CONVERSION. Was Oil Well Drlg.#1 D. W. Blain. Comp. 3-4-41. OTD 2598'. IP was 19 BOP. Weiler ss., top 2584'. Recomp. October 1962. TD 2598'. WATER INPUT. Cypress ss., top 2584'. Clay City Consol. pool.

24, SE SW NW. McDowell & Murvin #1-B V. Brashear. CONVERSION. Was C. A. Burgett #1 V. Brashear. Comp. 1-20-48. OTD 2932'. PBTD 2613'. IP 45 BOP. Trace of water. Cypress ss., top 2536. Recomp. October 1962. TD 2932'. WATER INPUT. Cypress ss., top 2536'. Clay City Consol. pool.

4N, 10E

24, SW NW SW. Texaco, Inc. #3 W. E. Fritschle NCT-2. CONVERSION. Was Texas #3 W. E. Fritschle. OTD 3091'. IP 435 BOF. McClosky ls., top 3074'. Recomp. 7-13-62. TD 3092'. WATER INPUT. McClosky ls., top 3074'. Olney Consol. pool.

SALINE COUNTY

8S, 7E

9, SW SE SE. Weal Drilling Co. #1 Klaffer Com. Spd. 9-28-62. Comp. 1-4-63. TD 2959'. COTD 2953'. IP 155 BOP. Cypress ss. and Aux Vases ss. Frac. Eldorado Consol. pool.

SANGAMON COUNTY

14N, 4W

12, C-E/2 NW NE. Wolf & Ranaletta #1 Walker. Spd. 12-9-62. Comp. 1-4-63. TD 1740'. D&A. Silurian ls., top 1694'. Edinburg West pool.

12, NE NE NW. Tom Holden #3 Walker-Williams. Spd. 12-1-62. Comp. 1-11-63. TD 1751'. PBTD 1728'. IP 60 BOP. 60 BW. Silurian ls., top 1709'. Frac. Edinburg West pool.

SANGAMON COUNTY (continued)

14N, 4W

19, 405' SL, 330' EL, NE SE. Thomas C. Rappe #1 Frank Price. Spd. 8-20-62. Comp. 1-11-63. TD 1732'. D&A. Silurian ls., top 1703'. Glenarm pool.

20, NW SW NE. Aladdin Oil Devlp. Co. #1-A Leinberger. Spd. 12-28-62. Comp. 1-22-63. TD 1741'. D&A. Silurian dol., top 1708'. Glenarm pool.

15N, 3W

5, SE NW SW, Rubein Johnson #1 Rhoades. Spd. 12-15-62. Comp. 1-8-63. TD 1734'. D&A. Silurian ls., top 1701'. Roby West pool.

17, 430' NL, 330' EL, SE SE. Dwight Beckham #1 Akin. Spd. 12-27-62. Comp. 2-1-63. TD 1719'. D&A. Silurian ls., top 1670'. WN (Berry pool).

32, NE NE SE. M. M. & S Oil Co. #2 McCash. Spd. 12-12-62. Comp. 1-25-63. TD 1777'. PBTD 1764'. IP 80 BOP. Silurian dol., top 1749'. Frac. Berry pool.

15N, 4W

26, 384' SL, 376' EL, SW SE. Ben H. Tuxhorn #2 Tuxhorn. Spd. 12-24-62. Comp. 1-11-63. TD 1718'. D&A. Silurian dol., top 1682'. Wildcat Far.

SCHUYLER COUNTY

2N, 2W

17, SE SW NW. Robert W. Lichtenberger #1 Utter-Garrison. Spd. 12-17-62. Comp. 1-4-63. TD 524'. D&A. Maquoketa sh., top 520'. Wildcat Far.

WABASH COUNTY

1N, 11W

Ir. 18, 1740' from NW Line, 330' from NE line of Location #17. Cardinal Oil Company #D-2 Fox. Spd. 11-16-62. Comp. 1-25-63. TD 1533'. D&A. Biehl ss., top 1447'. Allendale pool.

1N, 12W

4, 575' SL, 330' EL, SW. Illinois Oil Co. #0-1 Mary L. Prout. Spd. 9-11-62. Comp. 1-4-63. TD 1533'. D&A. Biehl ss., top 1523'. Allendale pool.

9, SW SE SE. Don H. Baldwin, Inc. #1-A F. Smith. Spd. 12-20-62. Comp. 1-18-63. TD 2345'. D&A. Ste. Genevieve ls., top 2286'. Allendale pool.

Ir. 12, 44' SL, 693' WL, SW. Dale F. Brinkley #1 Urban Kepley. Spd. 11-28-62. Comp. 1-4-63. TD 1461'. IP 25 BOP. Biehl ss., top 1446'. Natural. Allendale pool.

15, SW SW SE. Centralia Pet. Co. #1-C Charles Bury. Spd. 11-24-62. Comp. 1-4-63. TD 2070'. COTD 2030'. IP 55 BOP. 230 BW. Cypress ss., top 1978'. Frac. Allendale pool.

22, NW NW NE. Centralia Petr. Co. #1-C Winifred Leek. Spd. 11-18-62. Comp. 1-4-63. TD 2059'. COTD 2029'. IP 15 BOP, 200 BW. Cypress ss., top 1976'. Frac. Allendale pool.

22, NE NE NW. Centralia Pet. Co. #1-C Ed. White. Spd. 11-15-62. Comp. 1-4-63. TD 2074'. COTD 2040'. IP 27 BOP. 185 BW. Cypress ss., top 2000'. Frac. Allendale pool.

WABASH COUNTY (continued)

1N, 13W

13, NE NW SW. Frederick Heldt #1 Lendall Payne. Spd. 12-10-62. Comp. 1-4-63. TD 1681'. D&A. Biehl ss., top 1658'. Friendsville Central pool.

1S, 12W

Fr. 9, 855' SL, 900' WL, NE. Richard W. Beeson #2 Jake Zimmerman. Spd. 12-7-62. Comp. 1-2-63. TD 2193'. COTD 2180'. IP 25 BOP. Cypress ss., top 2060'. Mt. Carmel pool.

Fr. 9, 1260' SL, 1700' WL, NE. Richard W. Beeson #3 Jake Zimmerman. Spd. 12-12-62. Comp. 1-25-63. TD 2035'. IP 75 BOP. Cypress ss., top 1988'. Frac. Mt. Carmel pool.

1S, 13W

4, SW NW NE. R. K. Petroleum #1 Emma Summers. Spd. 12-26-62. Comp. 1-25-63. TD 2661'. COTD 2631'. IP 27 BOP. Aux Vases ss., top 2604'. Frac. New Harmony Consol.

1S, 14W

25, NW NE NE. National Assoc. Petr. #1 Charles N. Tanquary. Spd. 1-15-63. Comp. 2-1-63. TD 2969'. D&A. Ste. Genevieve ls., top 2842'. WN (New Harmony Consol. pool).

2S, 14W

12, SW NE NW. National Assoc. Petr. #2 Elizabeth Frese Trust "B". Spd. 11-21-62. Comp. 1-2-63. TD 2858'. COTD 1950'. IP 15 BOP. 15 BW. Pennsylvanian ss., top 1844'. Frac. Browns East pool. NEW PAY IN POOL.

3S, 13W

Fr. 10, 330' NL, 84' WL, SE NE. Ardee Oil Co. #4 George Utley. Spd. 11-30-62. Comp. 1-4-63. TD 1181'. COTD 1155'. IP 10 BOP. Pennsylvanian ss. (Mansfield), top 1136'. Frac. Keensburg South pool.

Fr. 10, 657' NL, 91' WL, SE. Ardee Oil Co. #5 George Utley. Spd. 12-4-62. Comp. 1-4-63. TD 1186'. IP 10 BOP. Pennsylvanian ss. (Mansfield), top 1134'. Frac. Keensburg South pool.

WASHINGTON COUNTY

1N, 1W

27, SE SW SW. E. E. Jenneman #3 J. Nolting. Spd. 12-12-62. Comp. 1-2-63. TD 1491'. D&A. Benoist ss., top 1468'. Irvington North pool.

1S, 1W

5, NE NE SE. R. H. Troop #1 Myrtle Sloat. Spd. 12-10-62. Comp. 1-15-63. TD 1523'. D&A. Benoist ss., top 1509'. WN (Irvington pool).

8, NE SE NE. Deer Creek Oil Co. #1 Walter Unverfehrt. Spd. 12-28-62. Comp. 1-18-63. TD 1573'. D&A. Benoist Fm., top 1537'. Irvington pool.

28, SE SW NE. N. A. Baldridge #1 Russell "A". Spd. 12-17-62. Comp. 1-22-63. TD 1522'. D&A. Cypress ss., top 1515'. WN (Irvington pool).

2S, 1W

Fr. 2, 387' SL, 866' WL, SW. Philip A. Castellano #1 Flick-Courtney Com. Spd. 10-11-62. Comp. 2-1-63. TD 1553'. D&A. Cypress ss., top 1467'. Richview pool.

WASHINGTON COUNTY (continued)

2S, 1W

2, 750' NL, 1187' EL, SW. Lester Pitchford #1 Livesay Heirs Unit. Spd. 11-27-62. Comp. 1-29-63. TD 1565'. COTD 1490'. IP 20 BOP. Cypress ss., top 1474'. Frac. Richview pool.

3, 761' NL, 500' EL, SE. Lomelino Oil Co. #1 Clemens. OWDD. Was David F. Herley #1 Ira C. Clemens. Comp. 4-6-62. OTD 1530'. Was D&A. Recomp. 1-11-63. TD 1569'. COTD 1562'. IP 4 BOP. Cypress ss., top 1513'. Frac. Richview pool.

8, SW SW NE. N. E. Marshall #1 Aussieker-Pettus Heirs. Spd. 1-14-63. Comp. 1-29-63. TD 1692'. D&A. Benoist ss., top 1666'. Wildcat Far.

10, 584' SL, 963' EL, NE. Philip A. Castellano #1 Cady. Spd. 12-14-62. Comp. 2-1-63. TD 1525'. D&A. Cypress ss. (shly), top 1486'. Richview pool.

Ov. 10, 840' SL, 340' WL, SE NE. E. M. Self #2 Ervin Skibinski. Spd. 12-8-62. Comp. 1-4-63. TD 1545'. D&A. Cypress Fm., top 1501'. Richview pool.

10, NE NE SE. Philip A. Castellano #1 Skibinski Comm. Spd. 9-18-62. Comp. 2-1-63. TD 1510'. COTD 1500'. IP 5 BOP. Cypress ss., top 1477'. Frac. Richview pool.

10, 204' SL, 520' EL, NE. Philip A. Castellano #1 Stonecipher. Spd. 10-4-62. Comp. 2-1-63. TD 1560'. COTD 1520'. IP 40 BOP. Cypress ss., top 1468'. Frac. Richview pool.

11, 845' NL, 165' WL, NE NW. Shakespeare Oil Co. #1 Mitchell-Hails. Spd. 12-10-62. Comp. 1-4-63. TD 1535'. D&A. Cypress ss., top 1423'. Richview pool.

15, NW NE NE. V. B. Chiavario #1 V. Chiavario. Spd. 12-15-62. Comp. 1-4-63. TD 1650'. D&A. Benoist (shly), top 1631'. Richview pool.

3S, 1W

21, SE SW NE. George A. Hoffman #1 Theodore Kozuszek. Spd. 12-9-62. Comp. 1-4-63. TD 1485'. D&A. Paint Creek ss., top 1406'. WN (Dubois Consol. pool).

WAYNE COUNTY

1N, 5E

32, NW SW NW. M. D. Burkett Oil Prop. #1 G. Greenwalt. Abandoned Location 1-11-63. Coil North pool.

1N, 7E

21, SE NE SE. N. V. Duncan Drilling Co. #1 A. Block. Spd. 12-17-62. Comp. 1-4-63. TD 3275'. D&A. Ste. Genevieve ls., top 3117'. Clay City Consol. pool.

1N, 8E

Ov. 2, 1522' NL, 322' WL, NE. Dusan Tomich, #1 R. Craughan. OWWO. Was Robinson & Puckett #1 J. A. McCracken. Comp. 11-8-49. OTD 3208'. Was D&A (SO). Recomp. 1-4-63. TD 3203'. COTD 3150'. IP 94 BOP. Spar Mountain ls., top 3131'. Clay City Consol. pool.

WAYNE COUNTY (continued)

1N, 8E

14, 660' SL, 565' WL, SE SW. The Nation Oil Co. #1 Van Fossan-Brown Cons. Spd. 9-1-62. Comp. 1-4-63. TD 4973'. IP 20 BOP. 100 BW. Dutch Creek ss., top 4963'. Frac. Clay City Consol. pool.

2N, 9E

25, 330' NL, 935' WL, SE. Alco Oil & Gas Corp. #2 Carmichael. Spd. 1-1-63. Comp. 2-1-63. TD 3271'. IP 100 BOP. Spar Mountain ls. & McClosky ls. Natural. Calhoun South pool.

25, SW SE NE. Robinson Production Inc. #1 Hoezele Community. Spd. 12-15-62. Comp. 1-18-63. TD 3228'. IP 90 BOP. Spar Mountain ls., top 3211'. Natural. Calhoun South pool.

25, SW NE NE. John M. Zanetis #1 Carl Nix. Spd. 1-4-63. Comp. 1-29-63. TD 3253'. D&A. Ste. Genevieve ls., top 3180'. Calhoun South pool.

1S, 5E

29, NE NE SE. N. V. Duncan Drlg. Co. #1 Blackburn. OWDD. Was N. V. Duncan & W. Duncan #1 Blackburn. Comp. 7-17-51. OTD 2959'. IP was 231 BOP. Aux Vases ss., top 2946'. Recomp. 1-4-63. TD 3553'. D&A. Salem ls., top 3390'. Keenville pool.

1S, 7E

22, SW SE NW. R. O. Wilson #1 Thomas H. Tetrick. Spd. 12-12-62. Comp. 1-4-63. TD 3250'. D&A. Ste. Genevieve ls., top 3172'. WN (Clay City Consol. pool).

1S, 9E

21, C-E/2 NE NE. Petroleum Develop, Inc. #1 J. W. Fetherling et al. Abandoned Location 1-15-63. WN (Half Moon pool).

2S, 7E

4, NE NE SW. T. G. Jenkins #1 Max Cornick. OWDD. Was Nation Oil Co. #1 M. Cornick. Comp. 6-22-54. OTD 3273'. Was D&A. Recomp. 1-8-63. TD 4002'. COTD 3800'. IP 18 BOP, 10 BW. Salem ls., top 3580'. Acid. Clay City Consol. pool.

2S, 9E

32, NE NW NE. Collins Brothers Oil Co. #2 Wood "A". Abandoned Location 1-8-63. Goldengate Consol. pool.

WHITE COUNTY

3S, 8E

32, SW NW NE. Texaco, Inc. #26 A. J. Poorman NCT-1. Spd. 12-14-62. Comp. 1-2-63. TD 3447'. D&A. Ste. Genevieve ls., top 3322'. Mill Shoals pool.

3S, 11E

30, SE NE SW. R. A. Harris #B-5 Clarence Seifried. Spd. 11-20-62. Comp. 1-4-63. TD 3092'. COTD 2875'. IP 65 BOP. Biehl ss. and Bethel ss. Acid Frac. Phillipstown Consol. pool.

4S, 9E

1, SW SW SE. R. & S. Petr. Corp. #1 Murphy. OWWO. Was D. Slape #1 C. Murphy. Comp. 9-12-50. OTD 3400'. Was D&A. Recomp. 1-18-63. TD 3400'. COTD 3350'. IP 90 BOP. McClosky ls., top 3324'. Acid. Centerville pool.

WHITE COUNTY (continued)

4S, 9E

10, NE NW NW. Sunray DX Oil Co. #1 Mary Ethel Brown. Spd. 12-12-62. Comp. 1-11-63. TD 3503'. D&A. Ste. Genevieve ls., top 3392'. WN (Goldengate Consol. pool).

13, SW SW NE. Mike Beeler Oil Co. #1 Hertlein. Spd. 12-3-62. Comp. 1-2-63. TD 3346'. COTD 3254'. IP 100 BOP. Ohara ls., top 3220'. Acid. Centerville East pool.

23, NW NE NW. Sunray DX Oil Co. #1 Albert J. Shumaker. Spd. 12-3-62. Comp. 1-18-63. TD 3400'. D&A. Ste. Genevieve ls., top 3270'. WN (Centerville East pool).

32, NW SW SE. Sunray DX Oil Co. #1 Stocke. Spd. 12-26-62. Comp. 1-11-63. TD 3426'. D&A. Ste. Genevieve ls., top 3264'. WN (Carmi North pool).

4S, 10E

17, SE NE SW. R. J. Steven #1 Cora L. Green. Abandoned Location 1-22-63. Sumpter East pool.

18, 330' NL, 402' WL, NE SW. Consolidated Oil & Gas, Inc. #1-A Barbre-Williams Com."A". Spd. 9-25-62. Comp. 2-1-63. TD 3254'. IP 3 BOP. Ohara ls., top 3193'. Acid. Centerville East pool.

5S, 8E

25, SE NE SE. Lee LaBrot #1 Leland Murphy. CORRECTION. This Temporarily Abandoned hole was erroneously reported as a Cypress ss. Oil Well in the August 1962 Drilling Report.

25, NE SE SE. Lee LaBrot #2 Murphy. CORRECTION. This Temporarily Abandoned hole was erroneously reported as a Cypress ss. Oil Well in the September, 1962 Drilling Report.

6S, 10E

12, SE SW NE. National Assoc. Petr. Co. #1 Herman Kittinger "B". Spd. 11-5-62. Comp. 1-8-63. TD 2966'. COTD 2865'. IP 80 BOP, 138 BW. Aux Vases ss., top 2851'. Frac. Maunie South Consol. pool.

21, 330' NL, 380' WL, NE SE. W. R. Tuley #1-A Tuley. Spd. 10-26-62. Comp. 1-4-63. TD 3052'. COTD 3040'. IP 20 BOP, 10 BW. Aux Vases ss., and McClosky ls. Frac. Concord Consol. pool.

36, NW NW SE. Slagter Producing Corp. #5 Robert Keck. Spd. 11-25-62. Comp. 1-2-63. TD 1928'. D&A. Degonia ss., top 1921'. Maunie South Consol. pool.

36, NE SE NE. Slagter Producing Corp. #6 Robert Keck. Abandoned Location 1-8-63 Maunie South Consol. pool.

6S, 11E

18, 280' NL, 380' EL, SE NW. Bernard Podolsky #2 Ella Barnes. OWWO. Was R. Halbert #2 Barnes. Comp. 7-25-50. OTD 2597'. IP was 40 BOP. Cypress ss., top 2582'. Recomp 1-29-63. TD 2597'. IP est. 40 BOP (Waterflood Producer). Cypress ss., top 2582'. Maunie South Consol. pool.

7S, 8E

18, NW NW SW. Wausau Petr. Corp. #1 Phipps. Spd. 12-19-62. Comp. 1-15-63. TD 3020'. D&A. Aux Vases ss., top 3004'. WN (Roland Consol. pool).

WILLIAMSON COUNTY

8S, 1E

6, SE SW NW. D. T. Drilling Co. #1 Western Coal & Mining Co. Spd. 12-19-62. Comp. 1-18-63. TD 2493'. D&A. Ste. Genevieve ls., top 2340'. WF.

8S, 3E

9, SE SE SE. Obie Shaw #D-1 Madison Coal. Spd. 12-21-62. Comp. 1-11-63. TD 2719'. D&A. Ste. Genevieve ls., top 2688'. Johnston City East pool.

15, 315' NL, 328' WL, SW. Phillips Petr. Co. #5 Madison "B". Spd. 11-14-62. Comp. 1-18-63. TD 2903'. IP 48 BOP, 8 BW. Cypress ss., Aux Vases ss., Spar Mountain ls., and McClosky ls. Acid Frac. Johnston City East pool. NEW PAYS IN POOL. (Spar Mountain ls., and McClosky ls.).

16, 340' SL, 310' EL, NE. J. E. Fulford #1 Madison Coal Corp. "F". Spd. 11-29-62. Comp. 1-18-63. TD 2744'. IP 20 BOP. Aux Vases ss., top 2573'. Frac. Johnston City East pool.

23, 87' SL, 78' WL, NW NW. National Assoc. Petr. #1 Madison Coal Co. B. Spd. 1-19-63. Comp. 2-1-63. TD 2745'. D&A. Ste. Genevieve ls., top 2674'. WN (Pittsburg North pool).

PRODUCING WELLS PLUGGED TO JANUARY 25, 1963

Data furnished by Department of Mines and Minerals, Springfield, Illinois, modified to agree with original completion. The total depth, date of plugging, and present pool assignment are listed.

ADAMS COUNTY

1-2S-5W, NW NE NW. Wayne B. Cribb #1 V. Allen. 665'. 1-14-63. Kellerville.

BOND COUNTY

33-6N-2W, NW NE SW. Floyd E. Thompson #2 E. C. Mayfield. 2348'. 1-1-63. Woburn Consol.

33-6N-2W, SW SE NW. Floyd E. Thompson #1 Schneider. 2350'. 1-4-63. Woburn Consol.

29-6N-4W, SW NW NE. The Dickinson Oil Co. #1 Vogel. 1947'. 1-10-63. Sorento Consol.

CLARK COUNTY

24-9N-13W, NE NW NW. Edward Lee Wirth #1 Seldon Davids et al. 857'. 12-13-62. Melrose.

24-9N-13W, NE NE NW. Davis Lambert #1 John Van Fleet. 853'. 12-4-62. Melrose. (Water Input well formerly a producer.)

24-9N-13W, NW NE NW. Edward Lee Wirth #2 John Van Fleet. 857'. 12-5-62. Melrose.

13-9N-13W, SW NW SE. J. E. Woofter Drlg. #1 Roy Crumrin. 860'. 12-17-62. Melrose. (Salt Water Disposal, formerly a producer).

13-9N-13W, 380'SL, 380'WL, SE. J. E. Woofter #1 Olen Wells. 849'. 12-14-62. Melrose.

13-9N-13W, NW SW SE. J. E. Woofter Drlg. #2 Olen Wells. 852'. 12-17-62. Melrose.

13-9N-14W, 220'SL, 440'EL, SW NW. Froderman & Connelly #1 Josephine Bailey. 530'. 10-19-62. Martinsville.

15-10N-14W, 330'NL, 1'WL, SE NE SE. Forest Oil Corp. #B-11 Leroy Hartman Heirs. 568'. 5-14-62. Casey.

15-10N-14W, 275'NL, 220'EL, SE SE. Forest Oil Corp. #C-13 J. C. Hartman. 513'. 6-15-62. Casey.

14-10N-14W, 155'SL, 330'EL, NW. Forest Oil Corp. #J-9 B. C. Smith. 487'. 5-24-62. Casey.

23-10N-14W, 1'NL, 1'EL, SW NE NW. Forest Oil Corp. #H-17 G. E. Kite. 468'. 6-21-62. Casey.

23-10N-14W, 1'SL, 292'EL, NE NE NW. Forest Oil Corp. #J-17 G. E. Kite. 475'. 6-21-62. Casey.

30-11N-14W, 165'SL, 165'EL, NW SW SE. Forest Oil Corp. #H-17 Green & Inland. 332'. 10-5-62. Westfield.

30-11N-14W, 165' NL, 165' EL, SE SW. Forest Oil Corp. #F-16 Green & Inland. 332'. 10-9-62. Westfield.

30-11N-14W, 165' NL, 165' WL, SW SE. Forest Oil Corp. #G-16 Green & Inland. 308'. 10-4-62. Westfield.

30-11N-14W, 165' NL, 165' EL, NW SW SE. Forest Oil Corp. #H-16 Green & Inland. 310'. 10-5-62. Westfield.

30-11N-14W, 165' NL, 165' WL, NE SE SW. Forest Oil Corp. #J-16 Green & Inland. 314'. 10-3-62. Westfield.

30-11N-14W, 165' SL, 165' WL, NW SW SE. Forest Oil Corp. #G-17 Green & Inland. 329'. 10-5-62. Westfield.

CLAY COUNTY

9-2N-7E, C-W/2 NE SW. John M. Zanetis #2 Kitley. 3122'. 12-1-62. Clay City West Consol.

5-2N-8E, C-N/2 SE SE. Pure Oil Co. #1 Minnie A. Mitchell. 3037'. 1-19-63. Clay City Consol.

CLAY COUNTY (continued)

9-2N-8E, NW SW SW. Pure Oil Co. #1 Wm. H. McKinney. 3043'. 1-16-63. Clay City Consol. (Water Input & SWD, formerly a producer).

9-2N-8E, C-W/2 NE SW. Pure Oil Co. #3 W. H. McKinney. 3043'. 1-22-63. Clay City Consol.

36-3N-5E, 330' SL, 480' EL, NW SW. David N. Claypool #1 H. Chasteen. 2965'. 1-2-63. Kenner.

35-3N-7E, SE SE NW. Wayne S. Davis (was J. J. Lynn) B-1 Jessie Hunley. 3131'. 10-12-62. Clay City West Consol.

36-3N-7E, SE NE SW. Southern Illinois Oil Prod. #1-A Stanford. 3648'. 1-3-63. Clay City West Consol.

22-4N-7E, NW SW NE. Louis Sylvester #1 Conley Com. 3010'. 1-2-63. Sailor Springs Consol.

22-4N-7E, NW SE NW. Louis Sylvester #1 Schnepper-Hasting Com. 2974'. 1-2-63. Sailor Springs Consol.

27-4N-7E, NW SE SE. Monarch Development Co. #1 Leo Eastin. 3045'. 1-10-63. Sailor Springs Consol.

27-5N-7E, NE NE SE. Eason Oil & E. A. Obering #1 Vickery. 2818'. 1-11-63. Sailor Springs Consol.

27-5N-7E, NW NE SE. Eason Oil Co. #3 Vickery. 2808'. 12-29-62. Sailor Springs Consol.

35-5N-7E, SE SW SW. E. F. Moran #1 A. R. Harmon. 2973'. 1-12-63. Sailor Springs Consol.

29-5N-8E, C-N/2 SE SW. Samuel Boxell #1 Harold Bahl. 3026'. 12-15-62. Sailor Springs Consol.

COLES COUNTY

9-13N-7E, SE SW NE. Thomas C. Rappe #1 Bolin. 1867'. 1-14-63. Cooks Mills Consol.

9-13N-7E, SW SW NE. Thomas Rappe #2 Bolin. 1870'. 1-14-63. Cooks Mills Consol.

34-14N-7E, SE SE NW. Thomas C. Rappe #1 John Fleming. 1839'. 1-16-63. Cooks Mills Consol.

34-14N-7E, 1650' NL, 330' EL, NW. Thomas C. Rappe #4 Van Middlesworth. 1921'. 1-15-63. Cooks Mills Consol.

CRAWFORD COUNTY

16-5N-11W, 350' NL, 340' EL, SE NE. Tidewater Oil Co. #8 M. Seitzinger. 1016'. 12-26-62. Main Consol.

21-5N-11W, 340' SL, 332' EL, NE SW NW. Riddle Oil Co. #18 N. L. Lindsay. 959'. 9-21-62. Main Consol.

*3-5N-12W, 800' NL, 547' EL, NW NE. Art and Pete Drilling Co. #2 Palmer E. Parker. 1008'. 8-31-62. Main Consol.

*3-5N-12W, 200' NL, 547' EL, NE NE. Art and Pete Drilling Co. #3 Palmer E. Parker. 990'. 10-23-62. Main Consol.

*7-5N-12W, 660' SL, 200' EL, SE SW. A. S. Coffey #5 Mary Hoke. 934'. 12-6-62. Main Consol.

16-5N-12W, NE SE NW. Harry Adams (Formerly C. R. Loyd) #1 Everett Daron. 1492'. 6-1-62. Main Consol.

16-5N-12W, NW SE NW. Harry Adams (Formerly C. R. Loyd) #2 Daron. 952'. 9-12-62. Main Consol.

5-6N-13W, 160' SL, 930' WL, SE NW. Ohio Oil Co. #4 D. P. Kirtland. 944'. 11-6-62. Main Consol.

22-6N-13W, 45' NL, 520' WL, SW. Marathon Oil Co. #17 J. H. Wasson. 971'. 12-14-62. Main Consol.

*23-6N-13W, 440' NL, 660' EL, NW SW. Marathon Oil Co. #4 J. LeFrois. 974'. 11-15-62. Main Consol.

8-7N-13W, 700' SL, 200' EL, NW. Marathon Oil Co. a/c 1 No. 9 A. Reed. 985. 12-26-62. Main Consol.

CRAWFORD COUNTY (continued)

8-7N-13W, 160' NL, 200' EL, SW. The Ohio Oil Co. #14 A. Reed a/c 1. 976'. 12-14-62. Main Consol.

10-7N-13W, 215' SL, 210' WL, SE. Tidewater Assoc. Oil Co. #30 John A. Ikemire. 974'. 12-4-62. Main Consol.

20-7N-13W, 590' SL, 630' EL, SE NE. The Ohio Oil Co. #12 W. W. Arnold a/c 2. 959'. 12-3-62. Main Consol.

*25-7N-13W, 220' NL, 660' WL, NE. Richard Bonelli #0-4 Mitchell Heirs. 925'. 12-3-62. Main Consol.

1-7N-14W, 200' SL, 200' WL, SE. Marathon Oil Company #4 R. M. Clark a/c 1. 982'. 12-27-62. Main Consol.

11-7N-14W, 360' NL, 220' EL, SE. Marathon Oil Co. #7 W. A. Curtis. 984'. 11-27-62. Main Consol.

12-7N-14W, 1180' NL, 1195' WL, SW. The Ohio Oil Company #1 M. Hulse a/c 10. 1002'. 12-4-62. Main Consol.

12-7N-14W, 1180' NL, 1110' EL, NW. Marathon Oil Co. (Formerly Assoc. Prod.) #1 C. M. Stifle a/c 2. 1040'. 11-16-62. Main Consol.

12-7N-14W, 660' NL, 1100' EL, NW. Marathon Oil Co. (Formerly Assoc. Prod.) #2 C. M. Stifle a/c 2. 1030'. 11-16-62. Main Consol.

12-7N-14W, 220' NL, 180' EL, NW. Marathon Oil Company (Formerly Assoc. Prod.) #3 C. M. Stifle a/c 2. 1030'. 12-17-62. Main Consol.

12-7N-14W, 670' NL, 190' EL, NW. Marathon Oil Co. (Formerly Assoc. Prod.) #4 C. M. Stifle a/c 2. 1040'. 12-7-62. Main Consol.

12-7N-14W, 180' NL, 1100' EL, NW. Marathon Oil Co. (Formerly Assoc. Prod.) #8 C. M. Stifle a/c 2. 978'. 11-20-62. Main Consol.

EDGAR COUNTY

14-12N-14W, NE NE SE. Raymond Southard #1 Dewey Wheeler. 383'. 1-12-63. Inclose.

EFFINGHAM COUNTY

10-6N-5E, NE SW SE. Dale Hopkins (Formerly George J. McDevitt) #2 Althoff (Formerly Campbell #1). 2552'. 12-7-62. Mason North.

11-6N-5E, SW SW SW. Dale Hopkins #1 Krohn. 2502'. 12-6-62. Mason North.

22-6N-5E, SE SE SW. Katherine Benson #1 Bouard. 2494'. 12-8-62. Iola Consol.

1-6N-6E, SE SE SW. Partlow & Cochonour #1 Wing. 2789'. 12-18-62. Hill East.

33-7N-7E, NE NE SW. Willard McKinney #1 Kuhring. 2841'. 1-14-63. Elliottstown East.

FAYETTE COUNTY

2-7N-3E, NW SW NE, Jones & Simpson Drilling #3 Charles M. Koberlein. 1606'. 12-15-62. Louden.

FRANKLIN COUNTY

36-6S-4E, NE SW NW. C. E. Brehm Drilling and Producing (Formerly Lario Oil and Gas Company) #A-3 Lario Trustee (Formerly #2 Franklin County Mining Co. 3282'. 9-15-62. Akin. (Water Input, formerly a producer).

36-6S-4E, 2310' SL, 990' WL, SW, Lario Oil and Gas Co. #6-A Lario-Trustee (Formerly #5 Franklin County Mining Co.). 3360'. 12-28-62. Akin.

36-6S-4E, SW SW NW. CORRECTION. C. E. Brehm (Formerly Lario Oil & Gas Co.) #1 Lario-Franklin County Mining Co. This well was erroneously reported as plugged 9-15-62. It was plugged 12-21-62.

GALLATIN COUNTY

10-8S-9E, 470' SL, 330' EL, NE. Kirby Petroleum (Originally Paul S. Knight, then National Associated Petr.) #1 Lane Foster. 2882'. 1-12-63. Inman West Consol.

10-8S-9E, NE NE SE. Kirby Petroleum Co. (Formerly Nat'l Assoc. Pet. Co.) #1 John Moye, Jr. 2870'. 1-10-63. Inman West Consol.

HAMILTON COUNTY

15-6S-5E, SW NW SW. C. E. Brehm Drlg. & Prod. #1 Clifford Harrelson. 3260'. 1-16-63. Dale Consol.

4-6S-6E, C-W/2 SE SW. N. V. Duncan #1 R. R. McGill. 3237'. 1-7-63. Dale Consol.

5-7S-5E, SW SW SW. J. Wm. Everhart #6 Cantrell Unit (Formerly Wesley Foundation #1). 3216'. 11-14-62. Dale Consol.

6-7S-5E, SW SE SE. Phillips Petroleum Company #4 Cantrell Unit (Formerly Angus #2). 3211'. 11-20-62. Dale Consol.

6-7S-5E, SE SW SE. Phillips Petroleum Company #3 Cantrell Unit (Formerly Knight #1). 3212'. 11-21-62. Dale Consol.

6-7S-5E, 355' SL, 330' EL, SE. Phillips Petroleum Company #1 Angus. 3216. 11-16-62. Dale Consol.

7-7S-5E, 102' NL, 102' EL, NE. Taylor and Schumacher #3 Lowe (Cantrell Unit #8). 3240'. 11-12-62. Dale Consol.

JASPER COUNTY

20-5N-10E, 674' NL, 330' EL, NW. The Pure Oil Company #1 Dickerson Consol. 3333'. 12-14-62. Clay City Consol.

23-6N-10E, NE SW SW. Perry Fulk #1-A Ochs. 2862'. 12-8-62. Clay City Consol.

23-6N-10E, NE SE SW. Perry Fulk and/or Annie Fulk #1 F. J. Ochs Community. 2854'. 11-28-62. Clay City Consol.

35-7N-9E, 330' SL, 400' EL, NW SE. Schaefer Oil Company #1 Eva May Richards. 2960'. 11-20-62. Newton West.

25-7N-10E, SE NW SW. John B. Murvin #1 Barker. 2697'. 1-16-63. Clay City Consol.

JEFFERSON COUNTY

21-1S-4E, NW NW NE. Shulman Brothers #1 Halloway. 2873'. 1-25-63. Divide Consol.

6-2S-4E, NW NE SW. Eber McEndree #1-A Hill. 2857'. 12-15-62. Divide South.

LAWRENCE COUNTY

6-3N-12W, 780' NL, 1290' EL, NE. Marathon Oil Company #7 F. E. McKelfresh a/c 2. 985'. 12-10-62. Lawrence.

6-3N-12W, 1150' NL, 1280' EL, NE. Marathon Oil Co. (Formerly Jennings) #9 F. E. McKelfresh a/c 2. 993'. 12-17-62. Lawrence.

10-3N-12W, 200' NL, 200' EL, NE. The Bradley Producing Corp. #4 Hardacre. 1610'. 12-3-62. Lawrence.

23-3N-12W, 330' SL, 330' WL, SW NW. Marathon Oil Company #10 T. P. Gillespie. 1661'. 12-3-62. Lawrence.

23-3N-12W, 310' SL, 965' EL, NW. The Ohio Oil Company #28 T. P. Gillespie. 1804'. 11-20-62. Lawrence.

35-3N-12W, 150' SL, 220' WL, NW SE. The Ohio Oil Company #10 A. L. Gould. 1557'. 12-28-62. Lawrence.

35-3N-12W, 170' SL, 185' EL, SE SE. The Ohio Oil Company #17 A. L. Gould. 1807'. 11-20-62. Lawrence.

*36-3N-12W, 635' NL, 650' WL, NE SW. Marathon Oil Company #16 C. E. Buchanan a/c 1. 1736'. 12-3-62. Lawrence.

25-5N-13W, SW NE SW. George & Wrather Oil Co. #2 Laura B. Nuttall "A". 1662'. 9-10-62. Lawrence. (Water Input, formerly a producer).

25-5N-13W, NW NE SW. George & Wrather Oil Company #3 Laura B. Nuttall. 1655'. 9-6-62. Lawrence.

25-5N-13W, NE NW SW. George and Wrather Oil Co. #4 Nuttall. 1644'. 9-12-62. Lawrence.

25-5N-13W, 100' SL, 450' WL, NE. George & Wrather Oil Co. #7 Smith "A". 1658'. 10-2-62. Lawrence. (Water Input, formerly a producer).

LAWRENCE COUNTY (continued)

25-5N-13W, 310' NL, 310' EL, SW SW. George and Wrather Oil Co. #8 Smith "A". 1644'. 11-26-62. Lawrence.

25-5N-13W, SW SW SW. George & Wrather Oil Co. #9 Smith "A". 1634'. 11-10-62. Lawrence.

25-5N-13W, SW NE SE. George & Wrather Drlg. Co. #5-B Smith-Johnson. 1670'. 10-21-62. Lawrence.

25-5N-13W, 330' NL, 330' WL, SW SE. George & Wrather Drlg. Co. #1-B O. L. Updike. 1659'. 10-8-62. Lawrence. (Water Input, formerly a producer).

25-5N-13W, NE SW SE. George & Wrather Drilling #2-B O. L. Updike. 1670'. 10-4-62. Lawrence. (Water Input, formerly a producer).

25-5N-13W, 650' NL, 300' WL, SE SE. George & Wrather Oil Co. #W-25 O. L. Updike "B". 1667'. 10-4-62. Lawrence. (Water Input, formerly a producer).

25-5N-13W, 340' SL, 330' WL, SE SW. George & Wrather Oil Co. #3 W. E. Updike "A". 1640'. 9-16-62. Lawrence. (Water Input, formerly a producer).

25-5N-13W, 360' NL, 370' EL, SE SW. George & Wrather Oil Co. #2 W. E. Updike "A". 1650'. 9-26-62. Lawrence.

26-5N-13W, 340' NL, 340' EL, SE SE. George & Wrather Oil Co. #2 Roderick. 1650'. 10-17-62. Lawrence. (Water Input, formerly a producer).

26-5N-13W, SW SE SE. George & Wrather Oil Co. #3 Rodrick. 1648'. 9-12-62. Lawrence.

35-5N-13W, NE NW NE. George & Wrather Oil Company #1 Devonshire. 1664'. 11-21-62. Lawrence. (Water Input, formerly a producer).

35-5N-13W, 400' NL, 300' EL, SE SW. T. W. George Oil Co. #1 Johnson. 1671'. 11-19-62. Lawrence. (Water Input, formerly a producer).

35-5N-13W, NE NE NE. George & Wrather Oil Company #3 N. J. Updike "E". 1644'. 9-15-62. Lawrence.

36-5N-13W, C-SW SW. Snowden and McSweeney #5 B. Petty. 1420'. 10-30-62. Lawrence.

36-5N-13W, NE NE NW. George & Wrather Oil Co. #2 S. S. Updike. 1638'. 10-11-62. Lawrence.

36-5N-13W, C-NE NW. Ohio Oil Company #6 S. S. Updike. 1670'. 12-5-62. Lawrence.

MACOUPIN COUNTY

24-7N-7W, NW NW SE. Maurice Nelson #1 Hoffstetter. 443'. 12-20-62. Staunton.

MARION COUNTY

5-2N-2E, SE NE SW. Mid-Valley Steel Co. #1 Jesse Young. 2195'. 11-23-62. Tonti.

5-2N-2E, SW NW SE. Holsapple & Pursley #4 Chance. 2174'. 11-29-62. Tonti.

5-2N-2E, NE NE SW. Holsapple & Pursley #2 Jesse Young. 2166'. 11-27-62. Tonti.

RICHLAND COUNTY

23-2N-10E, SW SW SE. The Wiser Oil Co. #1 Blanche Bailey. 3278'. 10-22-62. Parkersburg West.

2-3N-9E, 955' NL, 330' WL, SW. Samuel E. Boxell #1 E. Wilhite. 3590'. 11-29-62. Clay City Consol.

13-4N-9E, NE NE NW. Southern Illinois Oil Producers, Inc. #1 Glathart. 2942'. 10-17-62. Clay City Consol.

SANGAMON COUNTY

20-14N-4W, SE SE NW. Wallace A. Warren #1 Leinberger. 1710'. 1-1-63. Glenarm.

6-15N-3W, 330' SL, 330' EL, SE. V. S. & S. Drilling Company #1 Spicer. 1782'. 11-22-62. Roby West.

20-15N-3W, NW SW NE. W. M. Runyon #1 Fling. 1713'. 1-19-63. Berry.

SHELBY COUNTY

15-11N-4E, NW SE SE. National Associated Petroleum Co. #1 Maurice G. Elliot. 2046'. 11-15-62. Shelbyville Consol. (Salt Water Disposal, was a producer).

22-11N-4E, SE NW NE. National Associated Petroleum Co. #1 Heckert, Lee. 1980'. 11-15-62. Shelbyville Consol. (Salt Water Disposal, was a producer).

WABASH COUNTY

*3-1N-12W, 500' SL, 600' WL, SW. Forest Oil Corp. #4 Joe Jordon. 1524'. 11-2-62. Allendale.

22-1N-12W, 330' SL, 250' WL, NE NW. Bass and Hamman Oil Company #10 J. T. Smith. 1520'. 12-27-62. Allendale.

20-1S-13W, NW NE NE. Charles E. Skiles #1 Ralph Smith (Now Cities Service Oil Co. #1-W Brines Unit Tr. 5). 2590'. 12-18-62. New Harmony Consol. (Water Input, formerly a producer).

WASHINGTON COUNTY

3-2S-1W, 220' NL, 138' EL, SE. Leo Dare #1 Hake Community. 1518'. 1-15-63. Richview.

10-2S-1W, 630' NL, 150' EL, NW NE. Albert Weiss #1 Mary Kane. 1879'. 1-12-63. Richview.

WAYNE COUNTY

32-1N-5E, SW NW NE. Theodore R. Lindsay #1 Vern Dagg et al. 3022'. 12-17-62. Orchardville.

24-2N-7E, 682' NL, 333' WL, NE. Pure Oil Co. #1 E. W. Anderson. 3090'. 9-18-62. Clay City Consol.

30-2N-8E, 330' NL, 330' WL, SE NE. Partlow & Cochonour #1 Nannie Rogers. 3050'. 12-21-62. Clay City Consol.

30-2N-8E, 330 NL, 330' EL, SE NE. Partlow & Cochonour #3 Nannie Rogers. 3049'. 12-23-62. Clay City Consol.

14-2S-6E, 660' NL, 660' WL, SW. Peake Petroleum Co. #1 Ralston. 4203'. 12-28-62. Covington South.

20-2S-9E, SE SE NE. Robinson Production, Incorporated #1 Schofield, W. 3430'. 1-4-63. Goldengate Consol.

WHITE COUNTY

20-5S-10E, NE SE NE. Calvert Drilling, Inc. #1 Francis L. Calvert. 3240'. 12-20-62. Storms Consol.

Fr. 19-5S-11E, SW NW SW. Nat. Assoc. Petroleum Co. #2 Wilburn Duvall. 3120'. 12-22-62. Maunie North Consol.

14-7S-9E, NW NE SW. Oil Management, Inc. #1 Williams et al. 2882'. 1-18-63. Herald Consol.

3-7S-10E, SE SE SW. National Assoc. Petro. Co. #1 W. F. Ackerman "B". 2986'. 1-21-63. Concord East Consol.

10-7S-10E, App. NE NW SW. National Assoc. Petro. #2 W. R. Ackerman "B". 2945'. 1-18-63. Concord East Consol.

10-7S-10E, SE SW NW. Nat'l Assoc. Petroleum Co. #3 W. F. Ackerman "B". 2848'. 1-16-63. Concord East Consol.

*These are old wells that could not be tied in with records on file at the Geological Survey.

ABBREVIATIONS USED IN THIS REPORT

Abd.--Abandoned
Acid--Acid treatment
BOF--Barrels of oil flowing
BOP--Barrels of oil on pump
BW--Barrels of water
C--Center
CDU--Completion data unreported, to be given when available
Comp.--Completed
Consol.--Consolidated
COTD--Clean-out total depth
Csg.--Casing
D & A--Dry and abandoned
Dol.--Dolomite
E/2--East $\frac{1}{2}$
EL--From the east line
Est.--Estimated
Ext.--Extension(s)
Fm.--Formation
Fr.--Fractional
Frac.--Hydraulic fracture treatment
IP--Initial production
L--line
Loc.--Location
Ls.--Limestone
N/2--North $\frac{1}{2}$
Nat.--Natural, no treatment
NE--Northeast $\frac{1}{4}$
NL--From the north line
NW--Northwest $\frac{1}{4}$
OTD--Old total depth
OWDD--Old well drilled deeper
OWWO--Old well worked over
PB--Plugged back
PBTD--Plugged-back total depth
R--Range
S/2--South $\frac{1}{2}$
SE--Southeast $\frac{1}{4}$
SG--Show of gas
Sh.--Shale
SIGW--Shut in gas well
SL--From the south line
SO--Show of oil
Spd.--Spudded
Ss.--Sandstone
SSO--Slight show of oil
SW--Southwest $\frac{1}{4}$
Swb.--Swabbing
SWD--Salt water disposal well
T--Township
Temp. abd.--Temporarily abandoned
TD--Total depth
W/2--West $\frac{1}{2}$
WF--Wildcat far (more than 2 miles from production)
WL--From the west line
WN--Wildcat near ($\frac{1}{2}$ to 2 miles from production)

(44235—25M—9-61)

Some Recent Publications of Interest to
the Petroleum Industry

by

ILLINOIS GEOLOGICAL SURVEY
Urbana, Illinois

Bull. 80. Symposium on Water Flooding (1957). 50 cents.

Ill. Pet. 72. Oil Resources and Possibilities in Illinois (1955). 25 cents.

Ill. Pet. 76. PETROLEUM INDUSTRY IN ILLINOIS, 1961 (1962). 75 cents. One copy free, except for 10 cents postage, to Illinois residents and/or taxpayers through March 15, 1963.

R. I. 214. Classification of the Pennsylvanian Strata of Illinois (1960). 25 cents.

Cir. 160. Summary of Stratigraphy Shown in Geologic Cross Section of Illinois Basin (1959 Reprint). Geologic cross section of Illinois Basin, to accompany Circular. Cross section map $1.00. Circular free.

Cir. 267. Spar Mountain Sandstone in Cooks Mills Area, Coles and Douglas Counties, Illinois (1959). Free.

Cir. 271. Subsurface Geology and Coal Resources of the Pennsylvanian System in Douglas, Coles, and Cumberland Counties, Illinois (1959). Free.

Cir. 272. Freeburg Gas Pool, St. Clair County, Illinois (1959). Free.

Cir. 287. Clay Mineralogy of Pre-Pennsylvanian Sandstone and Shales of the Illinois Basin. Part II. - Clay Mineral Variations Between Oil-Bearing and Non-Oil-Bearing Sandstones (1960). Free.

Cir. 291. Fluid Flow in Petroleum Reservoirs. Part III. Effect of Fluid-Fluid Interfacial Boundary Condition (1960). Free.

Cir. 292. Glacial-Drift Gas in Illinois (1960). Free.

Cir. 293. Clay Mineralogy of Pre-Pennsylvanian Sandstones and Shales of the Illinois Basin. Part III. - Clay Minerals of Various Facies of Some Chester Formations (1960). Free.

Cir. 306. Differentiation of Caseyville (Pennsylvanian) and Chester (Mississippian) Sediments in the Illinois Basin (1960). Free.

Cir. 312. Subsurface Geology and Coal Resources of the Pennsylvanian System in Sangamon, Macon, Menard, and Parts of Christian and Logan Counties, Illinois (1961). Free.

Cir. 318. Underground Storage of Natural Gas in Illinois (1961). Free.

Cir. 325. Oil and Gas in the Adams-Brown-Schuyler County Area, Illinois (1961). Free.

A complete list of publications is available upon request.

53.2805
L
Cop. 2

State of Illinois
Otto Kerner, Governor
Department of Registration and Education
William Sylvester White, Director

ILLINOIS STATE GEOLOGICAL SURVEY

John C. Frye, Chief
Urbana, Illinois

No. 316 February 1963

MONTHLY REPORT

OIL AND GAS DRILLING IN ILLINOIS

J. Van Den Berg

Single copies, 15 cents. One-year subscription, January through December, $1.80

THE LIBRARY OF THE
APR 2 1963
UNIVERSITY OF ILLINOIS

DISCOVERIES

New Oil Pools

None

Extensions to Oil Pools

EDINBURG WEST, Sangamon County, 35-15N-4W, Silurian lime at 1675'. Discovery well, Homeier Oil Associates #1 Green Community, IPP 71 BO, 100 BW, after frac.

New Pay Zones in Pools

WILBERTON, Fayette County, Borden sand at 2628' becomes the third pay in the pool. Discovery well, Bert R.Whitehead #2 Eberhardt, 1-5N-2E, IPP 30 BO, 50 BW, after frac.

ST. PAUL, Fayette County, Carper sand at 3288' becomes the third pay in the pool. Discovery well, Shell Oil Co. #1 C. C. Ford, 31-5N-3E, IPP 140 BO, 59 BW, after frac.

TABLE I

New Pools Discovered from March 1962 through February 1963

Pool: County	Twp.	Rng.
March 1962		
None		
April		
Pyramid: Washington	2S	1W
May		
Hillsboro: Montgomery	9N	3W
Mattoon South: Cumberland	11N	7E
June		
None		
July		
Fancher: Shelby	10N	4E
August		
Kell West: Marion	1N	2E
Old Ripley North: Bond	5N	4W
Wamac West: Clinton	1N	1W
September		
None		
October		
Bulpitt South: Christian	13N	3W
Roby North: Sangamon	16N	3W
November		
None		
December		
Eden Gas: Randolph	5S	5W
Pittsburg North Gas: Williamson	8S	3E
Wapella East: DeWitt	21N	3E
January 1963		
Buckner: Franklin	6S	2E
New City South: Christian	14N	4W
February		
None		

TABLE II

COMPLETIONS AND PRODUCTION BY MONTHS

(Service wells, etc., not included in Table II, are classified in Table III)

	Producing Oil Wells (Gas in Parentheses)					New Dry Holes				
	Pool Wells	Discoveries Pool	Discoveries Ext.	Newly Drilled Holes	Reworked Dry Holes	Pool Wells	Wildcat Near	Wildcat Far	Total new Tests	Production in Thousands of Barrels
1962										
Jan.	57	0	2	52	7	65	23	25	165	6,216
Feb.	65	0	1	59	7	22	10	15	106	6,313
Mar.	75	0	1	74	2	20	7	4	105	6,864
Apr.	57(1)	1	2	59(1)	1	30	6	6	102	6,627
May	88(1)	2	4	90(1)	4	60	28	21	200	6,719
June	89(1)	0	7	85(1)	11	45	19	18	168	6,507
July	91(2)	1	4	87(2)	9	69	21	26	205	6,598
Aug.	81(1)	3	2(1)	75(1)	11(1)	49	14	15	154	6,831
Sept.	76	0	5	77	4	46	20	26	169	6,268
Oct.	113(6)	2	5	111(5)	9(1)	50	17	20	203	6,822
Nov.	65(3)	0	1(2)	63(4)	3(1)	40	21	18	146	6,415
Dec.	50(3)	1(2)	3(1)	49(5)	5(1)	30	18	14	116	6,550
	907(18)	10(2)	37(4)	881(20)	73(4)	526	204	208	1,839	78,730
1963										
Jan.	106(4)	2	3	97(4)	14	60	31	12	204	6,532
Feb.	83(2)	0	1	77(2)	7	37	9	21	146	5,750

Tests are considered pool wells if located less than ½ mile from producing well. Near wildcats are drilled ½ to 1½ miles from production and if successful are usually called extensions. Far wildcats, over 1½ miles from production, usually discover new pools if successful. Reworked wells listed in the body of the report are included in this table only if they are former dry holes converted to producing wells. Production figures through September 1962 are based on Pipe Line Production Reports; figures for October 1962 through January 1963 are preliminary estimates compiled from the Oil and Gas Journal.

TABLE III

Drilling by Counties, February 1963

County	Oil and Gas			Service Wells			Gas Storage		Structure Tests (O&G)	Permits to Drill°
	New Wells		OWWO D&A to Prod.	New Wells	Conversions		Structure Tests	Storage Projects		
	Total Comp.	Prod.			Were Prod.	Other				
Adams	3	0	0	0	0	0	0	0	0	1
Bond	0	0	0	0	0	0	0	0	0	1
Brown	5	2	0	0	0	0	0	0	0	3
Champaign	0	0	0	0	0	0	0	0	0	1
Christian	2	0	0	0	1	0	0	0	0	1
Clark	1	1	0	0	0	0	0	0	0	6
Clay	4	3	1	0	3	1	0	0	0	5
Clinton	1	1	0	0	1	0	0	0	0	9
Coles	0	0	0	0	0	0	0	2	0	1
Crawford	17	14*	0	21	1	1	0	0	0	11
Cumberland	3	0	0	1	0	0	0	0	0	2
DeWitt	2	2	0	0	0	0	0	0	0	7
Douglas	2	0	0	0	0	0	0	0	0	1
Effingham	4	0	0	0	0	0	0	0	0	1
Fayette	21	19	3	0	0	0	0	0	0	6
Franklin	2	2	0	0	4	1	0	0	0	13
Fulton	1	0	0	0	0	0	0	0	0	0
Gallatin	0	0	0	2	6	0	0	0	0	5
Hamilton	1	1	0	2	4	1	0	0	0	6
Henry	0	0	0	0	0	0	1	0	0	0
Iroquois	0	0	0	0	0	0	0	2	0	0
Jasper	2	0	0	0	0	0	0	0	0	0
Jefferson	5	3	0	1	0	0	0	0	0	5
Jo Daviess	1	0	0	0	0	0	0	0	0	0
Kendall	0	0	0	0	0	0	0	0	0	5
LaSalle	0	0	0	0	0	0	1	4	0	0
Lawrence	16	12	3	22	2	0	0	0	0	22
Livingston	0	0	0	0	0	0	0	1	0	1
McDonough	1	0	0	0	0	0	0	0	0	1
McLean	1	0	0	0	0	0	0	0	0	3
Macon	1	0	0	0	0	0	0	0	0	2
Macoupin	2	0	0	0	0	0	0	0	0	1
Madison	6	0	0	0	3	0	0	0	0	0
Marion	3	0	0	0	7	0	0	0	0	0
Monroe	1	0	0	0	0	0	0	0	0	0
Richland	3	2	0	0	0	0	0	0	0	1
Rock Island	0	0	0	0	0	0	4	0	0	2
St. Clair	1	0	0	0	1	0	0	0	0	0
Saline	3	1	0	0	18	0	0	0	0	2

TABLE III (Concluded)

Drilling by Counties, February 1963

County	Oil and Gas			Service Wells			Gas Storage		Structure Tests (O&G)	Permits to Drill°
	New Wells		OWWO D&A to Prod.	New Wells	Conversions		Structure Tests	Storage Projects		
	Total Comp.	Prod.			Were Prod.	Other				
Sangamon	2	1	0	0	1	0	0	0	0	3
Shelby	1	1	0	0	0	0	0	0	0	1
Union	1	0	0	0	0	0	0	0	0	0
Wabash	5	5	0	1	6	2	0	0	0	6
Washington	9	1	0	0	0	0	0	0	0	8
Wayne	8	4	0	0	4	2	0	0	0	15
White	4	4	0	1	6	1	0	0	0	11
Williamson	1	0	0	0	0	0	0	0	0	1
	146	79	7	51	68	9	6	9	0	170

Issued by Department of Mines and Minerals, Springfield, Illinois, February 2 1963, through February 28, 1963.

* Includes 2 gas wells.

* * * * * * * * * * * * *

WELL SAMPLE LIBRARY

A listing of current monthly additions to the well sample library at the Geological Survey is available, at no charge, upon request.

WELL RECORDS

The Survey's collection of well logs contains records on more than 150,000 wells and test holes in the State of Illinois, and includes more than 59,000 geophysical logs. These records are available for public use, without charge. in our Mineral Resource Records Section. Driller's logs and sample studies will be loaned for a ten-day period.

OIL AND GAS DEVELOPMENT MAPS

Price, 60¢ each, except #37, which costs 40¢, available from the Illinois State Geological Survey, Natural Resources Building, Urbana, Illinois.

The maps (blue-line print maps, revised quarterly) show oil, gas, and dry and abandoned wells, on a base noting towns, main roads, county, township and section lines. Scale two inches to the mile.

Maps 20, 21, 22, 23, 31, 32, 35, 36, 37, 40, 41, 53, 54, and 73 have been recently redrawn on new bases and show, in addition to information on the other maps, salt water disposal wells, conversions, water input wells, waterflood producers, and stratigraphic tests no longer confidential.

The map of the DeWitt area (No. 96), T. 19, 20, 21 N., R. 3, 4, 5 E., DeWitt County, is available. The map includes the Wapella East pool discovered in 1962. Also available is the map of the Mt. Pulaski area (No. 87), T. 16, 17, 18 N., R. 2, 3, 4 W.

OTHER OIL AND GAS MAPS

Oil and Gas Industry Map of Illinois. New edition revised to January 1, 1961, scale 8 miles to one inch, showing oil and gas fields (producing and abandoned); crude, refined products, and natural gas pipelines; pumping, compressor, and metering stations; refineries; propane and gas storage; and underground gas storage projects, both existing and proposed. Price, 50¢.

Preliminary Structure Map of the "Trenton" in Illinois. January 1954. Price, 30¢.

A list of these and other maps and publications is available on request from the Illinois State Geological Survey.

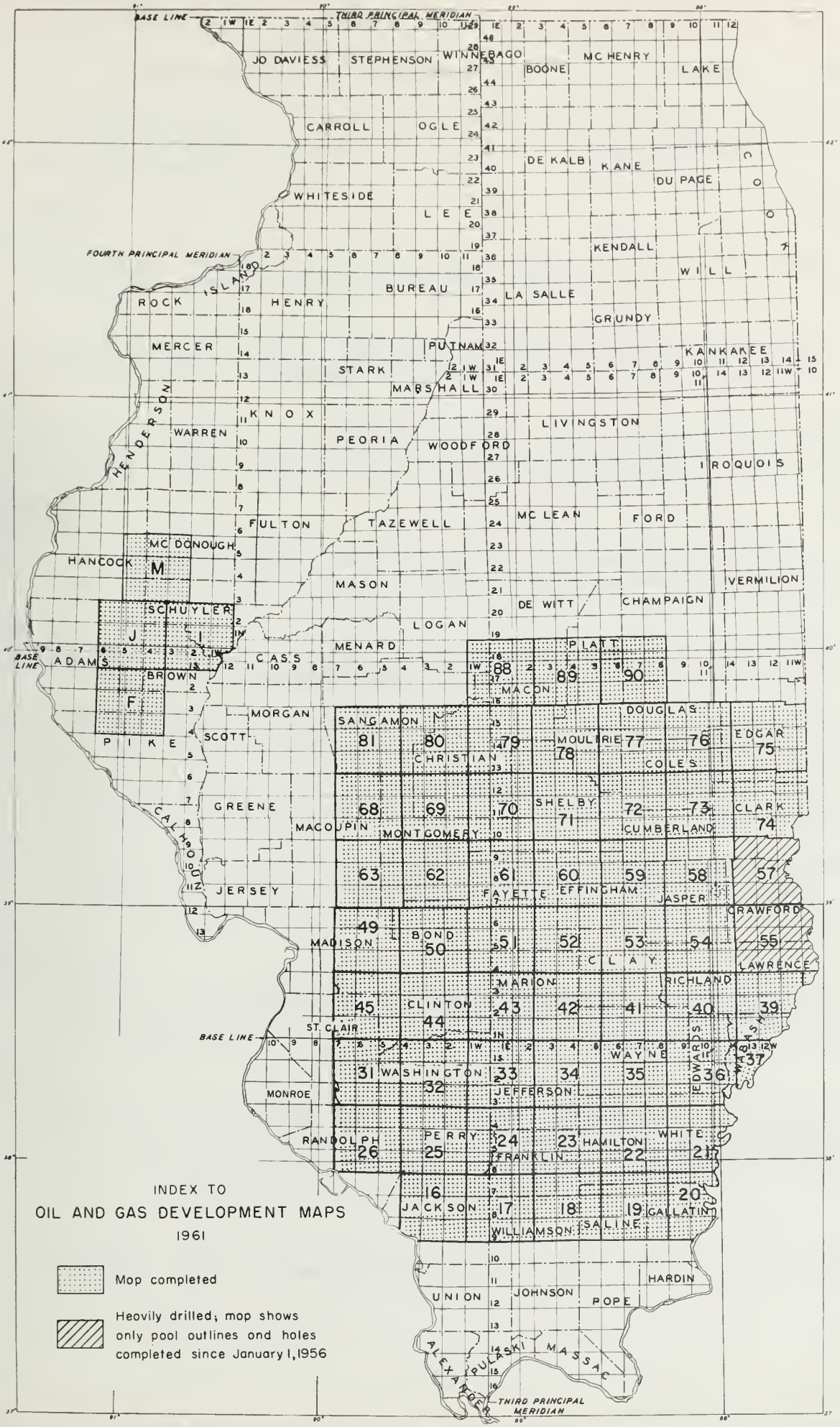

INDEX TO

OIL AND GAS DEVELOPMENT MAPS

1961

Map completed

Heavily drilled; map shows only pool outlines and holes completed since January 1, 1956

(44235—25M—9-61)

Abbreviations used are listed on the inside back cover. A pool well is less than ½ mile, a wildcat near (WN) is ½ to 1½ miles, and a wildcat far (WF) more than 1½ miles from production.

ADAMS COUNTY

2N, 8W

30, NE NW NE. Benjamin H. Mensedick #1 F. Balsar. Spd. 1-5-63. Comp. 2-26-63. TD 678'. D&A. Trenton ls., top 500'. WF.

1S, 5W

35, 330'SL, 645'EL, SW. D. Elmo Lierly #1 Lierly. Spd. 1-7-63. Comp. 2-22-63. TD 655'. D&A. Maquoketa sh., top 651'. Kellerville pool.

2S, 5W

1, SW NE NW. Wayne W. Cribb #3 Vernon Allen. Spd. 1-4-63. Comp. 2-22-63. TD 655'. D&A. Maquoketa sh., top 655'. Kellerville pool.

BROWN COUNTY

1S, 4W

23, 590'NL, 370'EL, SE NE. Morton Associates, Inc. #1 Tom Jackson. Spd. 2-8-63. Comp. 2-22-63. TD 682'. D&A. Maquoketa sh., top 680'. WF.

2S, 4W

11, NE NE SW. Elmer R. Hufnagel #1 Harris. Spd. 2-7-63. Comp. 2-22-63. TD 684'. D&A. Maquoketa sh., top 683'. WF.

15, NW NW SE. Thomas W. Pannell #1-P Hofsess. Spd. 2-5-63. Comp. 2-22-63. TD 646'. D&A. Maquoketa sh., top 644'. WN (Siloam pool).

16, SE NE NE. Thomas W. Pannell #6-P Carpenter. Spd. 11-16-62. Comp. 1-18-63. TD 648'. IP 270 BOP. Silurian ls., top 626'. Acid. Siloam pool.

16, NE NE SE. Thomas W. Pannell #1 Harper. Spd. 11-29-62. Comp. 2-26-63. TD 580'. PBTD 560'. IP 260 BOP. Silurian ls., top 541'. Acid. Siloam pool.

CHRISTIAN COUNTY

12N, 1E

15, SE SE SE. Schaefer Oil Co. #1 Kemmerer Orphanage. Spd. 1-18-63. Comp. 2-5-63. TD 2660'. D&A. Devonian ls., top 2597'. Assumption South pool.

14N, 3W

8, SW SW NW. Atkins & Hale #3 L. F. Simpson. CONVERSION. Was Atkins & Hale #3 L. F. Simpson. Comp. 8-30-61. OTD 1788'. IP 22 BOP. Silurian, top 1711'. Recomp. July 1962. TD 1788'. SALT WATER DISPOSAL. Spar Mtn. ls. Edinburg West pool.

15N, 3W

25, NE NW SW. Aladdin Oil Develop. Co. #1 Jenkins. Spd. 12-17-62. Comp. 2-19-6 TD 1897'. D&A. Devonian ls., top 1888'. WF.

CLARK COUNTY

10N, 13W

30, NW NW SE. R. H. Troop #2 Gay Atkins. Spd. 12-16-62. Comp. 2-19-63. TD 1421'. COTD 1380'. IP 12 BOP. Carper ss., top 1306'. Frac. Martinsville pool.

CLAY COUNTY

2N, 7E

3, C-S/2 SW SE. John M. Zanetis #1-A Colclasure. Spd. 11-29-62. Comp. 2-22-63. TD 3113'. IP 1 BOP, trace of water. McClosky ls., top 3063'. Clay City West Consol. pool.

18, SE NE NE. J. W. Steele Oil Co. #1 Roy Williams. Abandoned Location 2-19-63. Clay City West Consol. pool.

3N, 5E

14, SW NW SW. David N. Claypool #1 D. E. Reed. Spd. 12-26-62. Comp. 2-12-63. TD 2950'. D&A. Ste. Genevieve ls., top 2864'. Kenner West pool.

3N, 7E

13, SE SW NE. Samuel E. Boxell #1 M. Taylor. Spd. 1-19-63. Comp. 2-26-63. TD 3006'. IP 32 BOP, 10 BW. Aux Vases ss. and McClosky ls. Acid. Frac. Clay City Consol. pool.

27, NW SE NW. East Central Develop. Co. #1 Weiler. OWWO. Was J. Hockman #1 Weiler. Comp. 11-17-53. OTD 3026'. Was D&A. Recomp. 2-12-63. TD 3026'. IP 10 BOP, 10 BW. Aux Vases ss., top 2917'. Frac. Sailor Springs Consol. pool.

4N, 7E

10, SW SE SE. McCollum & Kincaid #2-B O. Kidwell. Spd. 12-6-62. Comp. 2-5-63. TD 2627'. IP 35 BOP. Cypress ss., top 2597'. Shot. Sailor Springs Consol. pool.

15, NE SW NE. Socony Mobil Oil Co. #W-11 North Hoosier Unit. CONVERSION. Was Magnolia Petroleum #3 E. R. Cambron. Comp. 3-29-49. OTD 2980'. PBTD 2889'. IP was 8 BOP, 39 BW. Aux Vases ss., top 2823'. Recomp. November 1962. TD 2982'. PBTD 2889'. WATER INPUT. Cypress ss., top 2587'. Sailor Springs Consol. pool.

15, SW SW NE. Socony Mobil Oil Co. #W-12 North Hoosier Unit. CONVERSION. Was Magnolia #2 Cambron. Comp. 2-15-49. OTD 2955'. PBTD 2668'. IP was 19 BOP, 10 BW. McClosky ls., top 2939'. Recomp. November 1962. TD 2998'. PBTD 2668'. WATER INPUT. Cypress ss., top 2589'. Sailor Springs Consol. pool.

15, SW SE NW. Socony Mobil Oil Co. #W-14 North Hoosier Unit. CONVERSION. Was Magnolia #1 L. Lewis. Comp. 4-22-52. OTD 3061'. Was D&A. Recomp. November 1962. TD 3061'. PBTD 2615'. WATER INPUT. Cypress ss., top 2581'. Sailor Springs Consol. pool.

4N, 8E

22, SE SW NE. N. A. Baldridge #1 Frank West. OWWO. Was Don Slape #4 West. Comp. 10-12-54. OTD 3061'. PBTD 3040'. IP was 32 BOP, 8 BW. Spar Mountain ls., top 3028'. Recomp. March 1961. TD 3061'. IP 7 BOP, much water. Spar Mtn. ls., top 3028'. Passport West pool.

CLAY COUNTY (continued)

5N, 6E

35, 380'SL, 380'WL, SE. D. V. Webster & L. V. Shirk #2 Barbee. CONVERSION. Was Big Chief (Eason) #1 R. Barbee. Comp. 9-15-42. OTD 2887'. IP was 216 BOP. McClosky ls., top 2790'. Recomp. 11-16-62. TD 2887'. WATER INPUT. McClosky ls., top 2790'. Hord South pool.

CLINTON COUNTY

1N, 3W

8, NE SW NE. T. R. Kerwin #1 Dev. Phillip-Kleinkorte et al. Spd. 12-11-62. Comp. 2-12-63. TD 2519'. COTD 2470'. IP 29 BOP, trace of water. Silurian ls., top 2454'. Frac. Bartelso pool.

3N, 2W

6, NE SE SW. Clyde H. Bassett #2 Kartman. CONVERSION. Was E. E. Flippin #2 Kartman. Comp. 8-19-58. OTD 1139'. IP 11 BOP, 15 BW. Bethel ss., top 1137'. Recomp. October 1962. TD 1150'. SALT WATER DISPOSAL. Bethel ss., top 1137'. Beaver Creek South pool.

COLES COUNTY

14N, 7E

23, 1600'SL, 1650'EL, SW. Natural Gas Storage Co. #21 Coombe. Spd. 7-1-62. Comp. 7-5-62. TD 1265'. OBSERVATION WELL. Pennsylvanian ss., top 1232'. Cooks Mills Consol. pool.

25, 1328'SL, 40'EL, SW SW. Natural Gas Storage Co. #10 Paul Daily. Spd. 6-27-62. Comp. 6-30-62. TD 1245'. OBSERVATION WELL. Pennsylvanian ss., top 1208'. Cooks Mills Consol. pool.

35, NW NW NE. K. A. James #1 Moore. Abandoned Location 2-12-63. Cooks Mills Consol. pool.

CRAWFORD COUNTY

5N, 11W

0'NL, 15'EL, SE SE. D. W. Franchot & Co. #HW-7 Alonzo Lindsay. Spd. 6-4-62. Comp. 7-10-62. TD 955'. WATER INPUT. Robinson ss., top 933'. Shot. Main Consol. pool.

5N, 13W

11, NW NE NE. Kenneth E. Musgrove #1 R. Shipman. Spd. 12-17-62. Comp. 2-26-63 TD 1480'. COTD 1020'. IP 18 BO, trace of water. Robinson ss., top 968'. Frac. Main Consol. pool.

6N, 12W

Ir. 21, 380'SL, 330'EL, SE NE. C. C. Pearson #1-A Mikeworth et al Com. Spd. 12-28-62. Comp. 2-19-63. TD 918'. 8 BOP, some water. Pennsylvanian ss., top 899'. Shot. Main Consol. pool.

Ir. 21, 330'SL, 330'EL, SE NE. C. M. Smith #1 Mikeworth et al Comm. Spd. 7-26-[illegible] Comp. 2-19-63. TD 1492'. IP 24 BOP. Aux Vases ss., top 1490'. Frac. Main Consol. pool.

22, 1730'SL, 990'EL, NW. Mahutska Oil Co. #1 Crampton Community. Spd. 12-28-62. Comp. 2-19-63. TD 1605'. COTD 1030'. GAS WELL (Gauge not available). Robinson ss., top 1010'. Frac. Main Consol. pool.

CRAWFORD COUNTY (continued)

6N, 12W

23, SW NW SW. Mahutska Oil Co. #2 Vernon Crozier. Spd. 12-28-62. Comp. 2-19-63. TD 1078'. GAS WELL (Gauge not available). Robinson ss., top 1065'. Frac. Main Consol. pool.

Ir. 28, 330'SL, 330'EL, NW NE. Settles Oil Co., Inc. #1 M. F. Cochran. Abandoned Location 2-12-63. Main Consol. pool.

6N, 13W

6, 712'NL, 730'EL, NE. The MacDonell Co. of Lima #D-18 Sarah Dee. CONVERSION. Originally drilled as a Pennsylvanian ss oil well in 1917. Recomp. October 1961. TD 998'. WATER INPUT. Robinson, top 985'. Main Consol. pool.

8, 60'SL, 80'WL, SE NW. Mahutska Oil Co. #G-29 J & G Apple. Spd. 11-12-62. Comp. 11-16-62. TD 991'. PBTD 968'. WATER INPUT. Robinson ss., top 954'. Main Consol. pool.

8, 660'NL, 1333'EL, NW. The Ohio Oil Company #G-26 R. Keeley. Spd. 8-18-62. Comp. 10-2-62. TD 965'. WATER INPUT. Robinson ss., top 951'. Main Consol. pool.

8, 1200'NL, 1515'WL, SW. Mahutska Oil Co. #G-31 J. Murphy. Spd. 10-15-62. Comp. 10-23-62. TD 974'. PBTD 962'. WATER INPUT. Robinson ss., top 938'. Main Consol. pool.

8, 485'NL, 127'WL, SW. Kewanee Oil Co. #E-30 M. Shilts. Spd. 9-8-62. Comp. 9-11-62. TD 1015'. PBTD 979'. WATER INPUT. Robinson ss., top 942'. Frac. Main Consol. pool.

8, 50'NL, 740'WL, SW. Kewanee Oil Co. #F-29 M. Shilts. Spd. 9-6-62. Comp. 9-8-62. TD 1020'. PBTD 998'. WATER INPUT. Robinson ss., top 975'. Main Consol. pool.

8, 500'NL, 1100'WL, SW. Kewanee Oil Co. #WS-1 M. Shilts. Spd. 10-11-62. Comp. 10-14-62. TD 1206'. WATER SUPPLY. Pennsylvanian ss. Main Consol. pool.

8, 660'NL, 1455'WL, SW. Kewanee Oil Co. #G-30 M. Shilts. Spd. 10-8-62. Comp. 10-10-62. TD 1010'. PBTD 978'. WATER INPUT. Robinson ss. Main Consol. pool.

8, 1200'NL, 500'WL, SW. Kewanee Oil Co. #1 M. Shilts. Spd. 12-10-62. Comp. 12-12-62. TD 1045'. PBTD 1022'. WATER INPUT. Robinson ss. Main Consol. pool.

8, 1950'NL, 550'WL, SW. Kewanee Oil Co. #2 M. Shilts. Spd. 12-15-62. Comp. 12-17-62. TD 1030'. PBTD 1008'. WATER INPUT. Robinson ss. Main Consol. pool.

8, 1800'NL, 1455'WL, SW. Kewanee Oil Co. #G-32 M. Shilts. Spd. 12-12-62. Comp. 12-14-62. TD 1020'. D&A. Robinson ss. Main Consol. pool.

CRAWFORD COUNTY (continued)

6N, 13W

16, 270'SL, 630'EL, NE NE. Mahutska Oil Co. #17-A M. E. Bond. Spd. 11-14-62. Comp. 12-5-62. TD 948'. IP 5 BOP, 15 BW. Robinson ss., top 912'. Main Consol. pool.

7N, 12W

6, NW NW NE. Forest Oil Corp. #E-1 Athey et al. Spd. March 1962. Comp. 3-22-62. TD 1011'. WATERFLOOD PRODUCER. Pennsylvanian ss., top 970'. Main Consol. pool.

6, 670'NL, 1370'EL, NW. Forest Oil Corp. #CO-2 George Athey et al. Spd. April 1962. Comp. April 1962. TD 998'. WATER INPUT. Robinson ss., top 939'. Main Consol. pool.

6, 990'NL, 350'EL, NW. Forest Oil Corp. #D-2 George Athey et al. Spd. April 1962. Comp. April 1962. TD 1009'. WATERFLOOD PRODUCER. Pennsylvanian ss., top 958'. Main Consol. pool.

6, 660'NL, 700'EL, NW. Forest Oil Corp. #DO-2 Athey et al. Spd. April 1962. Comp. 4-3-62. TD 1016'. WATER INPUT. Robinson ss., top 945'. Main Consol. pool.

6, 660'NL, 20'WL, NE. Forest Oil Corp. #EO-2 Athey et al. Spd. April 1962. Comp. April 1962. TD 1012'. WATER INPUT. Robinson ss., top 966'. Main Consol. pool.

6, 300'NL, 400'EL, SE SW NE. Forest Oil Corp. #F-4 F. Krise et al. Spd. June 1962 Comp. June 1962. TD 1016'. WATERFLOOD PRODUCER. Pennsylvanian ss., top 954'. Main Consol. pool.

6, 700'SL, 740'EL, NE. Forest Oil Corp. #HO-4 F. Krise et al. Spd. May 1962. Comp. May 1962. TD 1016'. WATER INPUT. Robinson ss., top 976'. Main Consol. pool.

7, 330'NL, 310'WL, NE. Forest Oil Corp. #E-9 Crawford County State Bank. Spd. July 1962. Comp. July 1962. TD 1002'. WATERFLOOD PRODUCER. Pennsylvanian ss., top 956'. Main Consol. pool.

7, 960'NL, 330'WL, NE. Forest Oil Corp. #E-10 Crawford County State Bank. Spd. June 1962. Comp. June 1962. TD 994'. WATERFLOOD PRODUCER. Pennsylvanian ss., top 949'. Main Consol. pool.

7, 630'NL, 20'EL, NW. Forest Oil Corp. #EO-10 Bonesteel-Jones Com. Spd. August 1962. Comp. August 1962. TD 1001'. WATER INPUT. Robinson ss., top 961'. Main Consol. pool.

7, 630'NL, 630'WL, NE. Forest Oil Corp. #FO-10 Crawford County State Bank. Spd. June 1962. Comp. June 1962. TD 1010'. WATER INPUT. Robinson ss., top 957'. Main Consol. pool.

16, NW NE SW. Clayton McDowell #1 I. Shook. Spd. 2-10-63. Comp. 2-22-63. TD 1056'. D&A. Pennsylvanian ss., top 1006'. Main Consol. pool.

CRAWFORD COUNTY (continued)

7N, 13W

2, C-SE SE. Mahutska Oil Co. #ZW-96 John Eaton. Spd. 10-15-62. Comp. 11-7-62. TD 999'. PBTD 981'. WATER INPUT. Robinson ss., top 971'. Main Consol. pool.

3, 660'NL, 1300'EL, NW. Mahutska Oil Co. #MW-90 H. Young "B". Spd. 6-27-61. Comp. 11-27-62. TD 1035'. PBTD 1031'. WATER INPUT. Robinson ss., top 1006'. Main Consol. pool.

27, 380'SL, 330'WL, NE SE. Don W. Newton #1 Dennis-Newlin Com. Spd. 12-6-62. Comp. 2-19-63. TD 1004'. IP 4 BOP. Robinson ss., top 922'. Frac. Main Consol. pool.

28, 10'NL, 1240'EL, SW SW. The Ohio Oil Co. #N-7 Samuel Dennis. Spd. 11-11-62. Comp. 11-13-62. TD 954'. D&A. No Robinson ss. Main Consol. pool.

7N, 14W

Ov. 2, 70'S, 650'W, SE/c SW. The Ohio Oil Co. #J-6 H. S. Hargis. Spd. 10-12-62. Comp. 10-24-62. TD 1005'. PBTD 995'. WATER INPUT. Robinson ss., top 971'. Main Consol. pool.

11, 800'NL, 655'EL, NW. The Ohio Oil Co. #J-7 A. R. Boyd. Spd. 10-14-62. Comp. 10-26-62. TD 1007'. PBTD 995'. WATER INPUT. Robinson ss., top 979'. Main Consol. pool.

Fr. 12, 660'NL, 660'WL, NW. The Ohio Oil Co. #Q-7 C. F. Curtis. Spd. 10-16-62. Comp. 11-8-62. TD 986'. PBTD 976'. WATER INPUT. Robinson ss., top 941'. Main Consol. pool.

12, 331'NL, 996'EL, NW. Marathon Oil Co. #10 C. M. Stifle a/c 2. Spd. 10-18-62. Comp. 11-6-62. TD 961'. PBTD 959'. WATERFLOOD PRODUCER. Robinson ss., top 926'. Main Consol. pool.

12, 331'NL, 332'EL, NW. Marathon Oil Co. #12 C. M. Stifle a/c 2. Spd. 10-23-62. Comp. 11-14-62. TD 974'. PBTD 970'. WATERFLOOD PRODUCER. Robinson ss., top 946'. Main Consol. pool.

12, 663'SL, 669'EL, NE NW. The Ohio Oil Co. #S-7 C. M. Stifle a/c 2. CONVERSION. Was Tidewater Associated Oil Co., #9 C. M. Stifle #2. Comp. August 1954. OTD 1004'. Was Core Hole. Recomp. July 1962. TD 1015'. PBTD 961'. WATER INPUT. Pennsylvanian ss., top 946'. Main Consol. pool.

CUMBERLAND COUNTY

9N, 10E

2, 430'NL, 330'WL, SE NE. Charles Keyser #2 E. Wetherhold. Spd. 9-3-61. Comp. 2-19-63. TD 600'. D&A. Pennsylvanian ss., top 587'. York pool.

8, C-S/2 SE NE. Charles Keyser #1 Sedgwick. Spd. 2-5-63. Comp. 2-15-63. TD 2363'. D&A. St. Louis ls., top 2355'. WF.

10N, 10E

36, NE NE SE. Froderman & Connelly #1 Joe Bradford. Spd. 1-18-63. Comp. 2-15-63 TD 571'. D&A. Pennsylvanian ss., top 550'. York pool.

CUMBERLAND COUNTY (continued)

10N, 11E

18, 495'NL, 505'EL, SE NE. The Pure Oil Co. #39 W. H. Hayes. Spd. 6-19-62. Comp. 6-20-62. TD 500'. WATER INPUT. Siggins ss., top 407'. Siggins pool.

DEWITT COUNTY

21N, 3E

28, SW NW NW. Lloyd A. Harris #2 T. P. Kiley. Spd. 1-10-63. Comp. 2-15-63. TD 1118'. IP 144 BOP (pump capacity). Silurian ls., top 1102'. Wapella East pool.

28, SW NE NW. Lloyd A. Harris #3 T. P. Kiley. Spd. 1-16-63. Comp. 2-26-63. TD 1123'. IP 150 BOP (pump capacity). Silurian ls., top 1118'. Wapella East pool.

DOUGLAS COUNTY

16N, 8E

4, SW SW NE. Sullivan and Leroux #1 Schweighart. Spd. 5-2-62. Comp. 9-28-62. TD 1055'. D&A (SO). Decorah ls., top 1048'. WF.

16N, 14W

19, NW NE SW. O. G. Desch #1 Wax. Spd. 8-28-61. Comp. 2-19-63. TD 401'. D&A. No Pennsylvanian ss. WF

EDWARDS COUNTY

3S, 10E

1, NE NE SW. Superior Oil Co. #3 Susan Webb. OWWO. Was Gulf Refg. #3 Susan Webb. Comp. 1-2-45. OTD 3229'. PBTD 3152'. IP was 67 BOP. Ohara ls., top 3136'. Converted to WATER INPUT August 1956 by Superior Oil Co. Recomp. 2-5-63. TD 3229'. COMBINATION OIL AND WATER INPUT. Waltersburg ss. (Oil) and Aux Vases ss (WI). Albion Consol. pool.

EFFINGHAM COUNTY

6N, 5E

32, 490'NL, 330'EL, SE NE. David F. Herley #1 Village of Edgewood. Spd. 1-20-63 Comp. 2-5-63. TD 2554'. D&A (SO). St. Louis ls., top 2529'. Iola Consol. pool.

33, NW NW SW. David F. Herley #1 Sapp-Smith Com. Spd. 1-31-63. Comp. 2-8-63. TD 2486'. D&A (SO). Ste. Genevieve ls., top 2444'. Iola Consol. pool.

6N, 7E

3, NE SW NW. Slagter Producing Corp. #1 Griffith-Hardin. Spd. 2-4-63. Comp. 2-15-63. TD 2810'. D&A. Ste. Genevieve ls., top 2763'. WN. (Elliottstown East pool).

4, NE SE NE. Slagter Producing Corp. #1 Angel Heirs. OWWO. Was T. R. Lindsay #1 Angel-Griffith. Comp. 9-20-61. OTD 2871'. Was D&A. Recomp. 2-8-63. TD 2871'. D&A. Ste. Genevieve ls., top 2755'. WN (Elliottstown East pool).

8N, 4E

18, SE SW SE. James U. Dodge #1 Johnston. Spd. 12-18-62. Comp. 2-15-63. TD 1547'. D&A (SO). Cypress ss., top 1540'. Louden pool.

FAYETTE COUNTY

5N, 2E

1, SW SW SE. Bert R. Whitehead #2 Eberhardt. Spd. 8-25-62. Comp. 2-26-63. TD 3236'. COTD 2680'. IP 30 BOP, 50 BW. Borden ss., top 2616'. Frac. Wilberton pool. NEW PAY IN POOL.

12, NE NW NW. W. L. Belden #1 Drewes Unit. Spd. 10-9-61. Comp. 2-26-63. TD 3216'. IP 36 BOP, 18 BW. Carper ss., top 3200'. Frac. Wilberton pool.

13, NW NE SE. W. L. Belden #1 E. Albrecht. Spd. 9-1-61. Comp. 2-26-63. TD 3222'. IP 112 BOP, 17 BW. Carper ss., top 3198'. Frac. Wilberton pool.

13, NW NE NW. W. L. Belden #4 John Gehle "B". Spd. 12-7-62. Comp. 2-5-63. TD 3280'. IP 30 BOP, 1 BW. Carper ss., top 3226'. Wilberton pool.

13, 330'NL, 400'WL, SE NW. W. L. Belden #3 Maske-McBride. Spd. 12-15-62. Comp. 2-5-63. TD 3285'. COTD 3260'. IP 82 BOP, 5 BW. Carper ss., top 3234'. Frac. Wilberton pool.

34, 330'SL, 180'EL, SW SE. Frank M. Cooper, Jr. #1 Albert Yund. Spd. 2-11-63. Comp. 2-26-63. TD 2038'. D&A. Benoist (Shly), top 2013'. WF.

5N, 3E

6, NW SW SE. F. & H. Taylor #1 Emma S. Pontious. Spd. 1-16-62. Comp. 1-27-63. TD 3292'. D&A (SO). Chouteau ls., top 3289'. WN (St. James pool).

18, NW NE SW. W. L. Belden #1 Clara. Spd. 7-11-62. Comp. 2-26-63. TD 3241'. IP 106 BOP, 11 BW. Carper ss., top 3222'. Frac. Wilberton pool.

18, SE NE SW. W. L. Belden #2 Clara. Spd. 5-13-62. Comp. 2-26-63. TD 3301'. COTD 3265'. IP 126 BOP, 13 BW. Carper ss., top 3236'. Frac. Wilberton pool.

18, NW SE SW. W. L. Belden #1 Crandall. Spd. 5-20-62. Comp. 2-26-63. TD 3271'. IP 124 BOP, 48 BW. Carper ss., top 3245'. Frac. Wilberton pool.

18, SE SW NW. W. L. Belden #2 Martin Gehle. Spd. 2-7-62. Comp. 2-26-63. TD 3243'. IP 106 BOP, 12 BW. Carper ss., top 3220'. Frac. Wilberton pool.

18, NW SE NW. W. L. Belden #3 Martin Gehle. Spd. 7-6-62. Comp. 2-26-63. TD 3239'. COTD 3236'. IP 86 BOP, 11 BW. Carper ss., top 3216'. Frac. Wilberton pool.

18, SE SE NW. W. L. Belden #4 Martin Gehle. Spd. 7-6-62. Comp. 2-26-63. TD 3241'. IP 102 BOP, 13 BW. Carper ss., top 3222'. Frac. Wilberton pool.

18, 333'SL, 332'WL, NW NE. W. L. Belden #1 Dean Harpster. OWWO. Was W. L. Belden #1 Dean Harpster. Comp. 2-1-61. OTD 3515'. Was D&A. Recomp. August 1961. TD 3515'. IP 46 BO, 82 BW. Carper ss., top 3230'. Frac. Wilberton pool.

FAYETTE COUNTY (continued)

5N, 3E

18, NW NW SW. W. L. Belden #1 Ella Langsford. OWWO. Was W. L. Belden #1 Ella Langsford. Comp. 5-17-61. OTD 3488'. Was D&A. Recomp. 8-19-61. TD 3488'. PBTD 3242'. IP 102 BOP. Carper ss., top 3214'. Wilberton pool.

31, SW NE NW. Shell Oil Co. #1 C. C. Ford. Spd. 12-21-62. Comp. 2-26-63. TD 3575'. COTD 3465'. IP 140 BOP, 59 BW (pump capacity). Carper ss., top 3286'. Acid. Frac. St. Paul pool. NEW PAY IN POOL.

6N, 2E

25, NE SW NE. Irma Rosenthal #4 Jennie Black. Abandoned Location 2-5-63. St. James pool.

25, 330'NL, 15'EL, NE. R. H. Troop #5 Venetta Marchman. Spd. 11-22-62. Comp. 2-5-63. TD 3189'. IP 25 BOP, 22 BW. Carper ss., top 3088'. Frac. St. James pool.

25, NE SE SE. Gulf Oil Corp #3 William Smail. CONVERSION. Was Gulf Refining Co. #3 William Smail. Comp. 10-3-39. OTD 3375'. Was D&A. Converted to SALT WATER DISPOSAL in Devonian, April 1940. Recomp. 8-24-62. TD 3375'. PBTD 3111'. IP 18 BOP, 52 BW. Carper ss., top 3049'. Frac. St. James pool.

25, 280'SL, 330'EL, SW SE. Gulf Oil Corp. #23 William Smail. Spd. 11-28-62. Comp. 2-8-63. TD 3230'. COTD 3196'. IP 18 BOP, 160 BW. Carper ss., top 3120'. Acid. Frac. St. James pool.

6N, 3E

30, NW NW NW. R. H. Troop #4 Venetta Marchman. Spd. 11-8-62. Comp. 2-5-63. TD 3190'. IP 117 BOP, 43 BW. Carper ss., top 3088'. Frac. St. James pool.

30, SW NE NW. Texaco Inc. #5 N. Schwarm. Spd. 1-11-63. Comp. 2-22-63. TD 3213'. IP 120 BOP, 90 BW. Carper ss., top 3084'. Frac. St. James pool.

30, 405'NL, 970'WL, SW SW. Marathon Oil Co. #14 S. W. & A. E. Schwarm. Spd. 12-20-62. Comp. 2-12-63. TD 3193'. COTD 3165'. IP 60 BOP, 171 BW. Carper ss., top 3069'. Frac. St. James pool.

8N, 3E

20, SW NE SW. Louis F. Jordan #1-A F. K. Eagleton. Spd. 11-20-62. Comp. 2-12-63. TD 1656'. COTD 1580'. IP 20 BOP, 60 BW. Cypress ss., top 1549'. Frac. Louden pool.

34, 352'NL, 345'WL, NE SW. R. H. Troop #1 Watson "A". Spd. 11-17-62. Comp. 2-8-63. TD 1636'. IP 8 BOP. Cypress ss., top 1524'. Frac. Louden pool.

FRANKLIN COUNTY

5S, 2E

20, NW SW NW. Schaefer Oil Co. #1-A Schaefer Oil-Montgomery. Spd. 12-10-62. Comp. 2-8-63. TD 2731'. IP 125 BOP. Renault ss. and Aux Vases ss. Frac. Sesser Consol. pool.

FRANKLIN COUNTY (continued)

7S, 2E

1, 300'SL, 380'EL, NE. R. K. Petroleum Corp. #1-F C. W. & F. Coal Co. Spd. 1-2-63. Comp. 2-15-63. TD 2785'. COTD 2751'. IP 175 BOP. Aux Vases ss., top 2708'. Frac. West Frankfort Consol. pool.

25, 309'SL, 341'EL, NE. Shell Oil Co. #1-W Pond Creek Water Flood Unit. CONVERSION. Was Shell #1 Biggs "S". Comp. 6-22-43. OTD 2096'. IP was 119 BOP. Tar Springs ss., top 2026'. Worked over 5-25-48. TD 2835'. IP was 112 BOP, 1 BW. McClosky ls., top 2826'. Recomp. 8-9-62. TD 2834'. COMBINATION OIL AND WATER INPUT. Tar Springs ss (Water Input) and McClosky ls. (Oil). Frac. West Frankfort Consol. pool.

7S, 3E

19, 274'NL, 520'EL, SW SE. Farrar Oil Co. #2 Collins. CONVERSION. Was Farrar Oil Co. #2 Collins. Comp. 1-11-62. CTD 2824'. Was D&A. Recomp. October 1962. TD 2824'. SALT WATER DISPOSAL. Tar Springs ss., top 2111'. West Frankfort Consol. pool.

20, 600'NL, 350'EL, SW SW. Killion & McClement #W-4 Tew-Sinks Unit. CONVERSION. Was P. Mosebach #4 Mosebach "A". Comp. 2-7-56. OTD 2915'. PBTD 2854'. IP was 80 BOP, 20 BW, Aux Vases ss., top 2753'. Recomp. June 1962. TD 2915'. PBTD 2869'. WATER INPUT. Aux Vases ss., top 2753'. West Frankfort Consol. pool.

30, 215'SL, 560'EL, SW NW. Shell Oil Co. #3-W Pond Creek Water Flood Unit. CONVERSION. Was Ross Bartmes #1-A West Frankfort Packing Co. Comp. 11-10-47. OTD 2912'. IP was 248 BOP, trace of water. McClosky ls., top 2827'. Reworked 8-19-52. IP was 30 BOP. Tar Springs ss. and McClosky ls. Recomp. 8-9-62. TD 2912'. PBTD 2158'. WATER INPUT. Tar Springs ss., top 2070'. West Frankfort Consol. pool.

30, 400'SL, 170'WL, NW SW. Shell Oil Co. #7-W Pond Creek Water Flood Unit. CONVERSION. Was Adkins #2 Clayton "S". Comp. 9-14-43. OTD 2113'. IP was 54 BOP. Tar Springs ss., top 2073'. Recomp. 8-9-62. TD 2119'. WATER INPUT AND SALT WATER DISPOSAL. Tar Springs ss. (WI) and Pennsylvanian ss. (SWD). West Frankfort Consol. pool.

FULTON COUNTY

6N, 1E

19, SE SE SE. Charles W. Eager #1 Murphy. Spd. 1-11-63. Comp. 2-15-63. TD 675'. D&A. Maquoketa sh., top 673'. WF.

GALLATIN COUNTY

8S, 8E

4, SE NW SE. Cullum & Lawhead #5 Colnon. CONVERSION. Was Cullum & Lawhead #5 Colnon. Comp. 12-9-58. OTD 2751'. PBTD 2720'. IP was 80 BOP, Aux Vases ss., top 2664'. Recomp. 3-25-61. TD 2751'. SALT WATER DISPOSAL. Aux Vases ss., top 2664'. Omaha pool.

GALLATIN COUNTY (continued)

8S, 9E

11, SE NE NE. John M. Zanetis #1 W. W. Slaton. CONVERSION. Was Sohio #1 W. W. Slayton. Comp. 7-1-47. OTD 2509'. IP was 80 BOP. Cypress ss., top 2499'. Recomp. October 1962. TD 2508'. SALT WATER DISPOSAL. Tar Springs ss., top 2188'. Inman West Consol. pool.

8S, 10E

21, SW NW SE. Humble Oil & Refg. #2-W South Inman Unit. CONVERSION. Was Carter #1 J. Y. Welborn. Comp. 1-3-50. OTD 2428'. IP was 57 BOP. Cypress ss., top 2417'. Recomp. 10-7-62. TD 2428'. WATER INPUT. Waltersburg ss., and Cypress ss. Inman East Consol. pool.

21, SW NE SE. Humble Oil & Refg. #4-W South Inman Unit. CONVERSION. Was Carter Oil Co. #1 G. A. Pielmeier. Comp. 11-29-49. OTD 1992'. IP was 136 BOP, 62 BW. Waltersburg, top 1974'. Recomp. 10-4-62. TD 1992'. WATER INPUT. Waltersburg ss., top 1974'. Inman East Consol. pool.

21, NE SE SE. Humble Oil & Refg. #10-W South Inman Unit. CONVERSION. Was Deemiller Drlg. Co. #1 G. A. Pielemeier. Comp. 12-21-48. OTD 1998'. IP was 72 BOP, 14 BW, Waltersburg ss., top 1976'. Recomp. 10-24-62. TD 1998'. WATER INPUT. Waltersburg ss., top 1976'. Inman East Consol. pool.

21, NE NE SE. Humble Oil & Refg. #13-W South Inman Unit. Spd. 8-20-62. Comp. 8-24-62. TD 2019'. WATER INPUT. Waltersburg ss., top 1982'. Inman East Consol. pool.

22, 380'SL, 330'WL, NW SW. Humble Oil & Refg. Co. #6-W South Inman. Spd. 8-15-62. Comp. 8-19-62. TD 2023'. WATER INPUT. Waltersburg ss., top 2000'. Inman East Consol. pool.

22, SW SW SW. Humble Oil & Refg. #12-W South Inman Unit. CONVERSION. Was Miller Drlg. Co. #2 Johnston. Comp. 11-23-48. OTD 2470'. PBTD 2004'. IP was 7 BOP, 40 BW. Waltersburg, top 1989'. Recomp. 9-8-62. TD 2470'. WATER INPUT. Waltersburg ss., top 1989'. Inman East Consol. pool.

HAMILTON COUNTY

5S, 6E

26, SW SW SW. Farrar Drilling Co. #2 Tedford. CONVERSION. Was J. J. Lynn #2 Tedford. Comp. 10-7-47. OTD 3052'. IP was 60 BOP, 11 BW. Aux Vases ss., top 3040'. Recomp. July 1961. TD 3052'. WATER INPUT. Bethel ss., and Aux Vases ss. Dale Consol pool.

6S, 5E

11, SE NW NE. E. H. Kaufman #W-6 Hunt. CONVERSION. Was E. H. Kaufman #1 Willie Hunt. Comp. 12-21-60. OTD 3246'. IP was 25 BOP, 10 BW. Aux Vases ss., top 3202'. Recomp. 7-17-62. TD 3246'. WATER SUPPLY. Cypress ss., top 2924'. Dale Consol. pool.

6S, 6E

18, 15'SL, 30'EL, SW. E. H. Kaufman #W-8 Hayes. Spd. June 1961. Comp. 6-22-61. TD 3164'. WATER INPUT. Aux Vases ss., top 3129'. Dale Consol. pool.

HAMILTON COUNTY (continued)

6S, 6E

19, 780'NL, 40'WL, NE. E. H. Kaufman #W-2 Lockwood. Spd. June 1961. Comp. June 1961. TD 3159'. WATER INPUT. Aux Vases ss., top 3130'. Dale Consol. pool.

26, SW SE SW. Texaco Inc. #3 R. F. Johnson NCT-1. Spd. 12-21-62. Comp. 2-8-63. TD 3276'. IP 173 BOP, 5 BW. Aux Vases ss., top 3080'. Frac. Walpole pool.

28, NE SW SE. Royalco, Inc. #1-W Hefner. CONVERSION. Was Reasor & Slivica #2 G. W. Hefner. Comp. 8-1-50. OTD 3160'. Was D&A. Recomp. 2-12-62. TD 3165'. WATER INPUT. Aux Vases ss., top 3104'. Walpole pool.

28, SW SW SE. Royalco, Inc. #W-3 Hefner. CONVERSION. Was G. L. Reasor #3 Hefner Hrs. Comp. 12-19-50. OTD 3140'. IP was 215 BOP. Aux Vases ss., top 3126'. Recomp. 7-23-62. TD 3140'. WATER INPUT. Aux Vases ss., top 3126'. Walpole pool.

33, NW NW SE. Royalco, Inc. #W-2 Ritchey. CONVERSION. Was G. L. Reasor #2 Ritchey Hrs. Comp. 3-28-50. OTD 3172'. IP was 100 BOP. Aux Vases ss., top 3166'. Recomp 7-23-62. TD 3172'. WATER INPUT. Aux Vases ss., top 3166'. Walpole pool.

HENRY COUNTY

16N, 1E

30, 400'SL, 44'WL, Ralph E. Davis #1 E. A. South. Spd. 8-20-61. Comp. 4-5-62. TD 3863'. OBSERVATION WELL. Pre-Cambrian Granite, top 3858'.

IROQUOIS COUNTY

27N, 13W

33, 50'NL, 660'EL, SE. Northern Ill. Gas Co. #6 Rife. Spd. July 1962. Comp. July 1962. TD 1112'. OBSERVATION WELL. Trenton ls., top 826'.

33, 50'NL, 560'EL, SE. Northern Ill. Gas Co. #7 Rife. Spd. July 1962. Comp. August 1962. TD 1002'. OBSERVATION WELL. Trenton ls., top 826'. Crescent City Gas Storage Project.

JASPER COUNTY

5N, 14W

5, C-E/2 SE SW. John M. Zanetis #1 Jacob Ochs. Spd. 12-17-62. Temp. Abd. (SO) 2-22-63. TD 2830'. Ste. Genevieve ls., top 2766'. Ste. Marie pool.

6N, 14W

31, NE NE SW. Don Baines Drilling Co. #1 Fred Hartrich. Spd. 1-16-63. Comp. 2-15-63. TD 4650'. D&A. Dutch Creek ss., top 4553'. (WN). (Ste. Marie pool).

JEFFERSON COUNTY

1S, 2E

9, 25'SL, 25'EL, SW SE. Humble Oil & Refining #3-W Henry Ray. Spd. 4-4-62. Comp. 4-8-62. TD 2051'. WATER INPUT. Aux Vases ss., top 1999'. Salem Consol. pool.

1S, 3E

25, NW NW NE. John F. Dunnill #2 James A. Ellis. Abandoned Location 2-12-63. Divide Consol. pool.

JEFFERSON COUNTY (continued)

1S, 3E

28, 600'SL, 330'EL, SW. Burrell G. Minor #2 Edna Johnson. Spd. November 1962. Comp. 11-23-62. TD 3211'. IP 63 BOP, trace of water. McClosky ls., top 2684'. Reservoir pool.

1S, 4E

5, SE NW SE. N. A. Baldridge #1 Clark. Spd. 2-3-63. Comp. 2-22-63. TD 3372'. D&A. Salem ls., top 3148'. WN (Exchange East pool).

17, SE NW NE. Louis Kapp #1 Brookman. Spd. 1-2-63. Temp. Abd. (SO) 2-22-63. TD 3200'. Salem ls., top 3188'. Divide Consol. pool.

20, NE NE NE. James T. Hurt #2 John Sledge. Spd. 11-28-62. Comp. 2-22-63. TD 3232'. IP 40 BOP, 10 BW. St. Louis ls. and Salem ls. Acid. Divide Consol. pool.

3S, 3E

28, NW SE SE. Farrar Oil Co. #1-A Willmore. Spd. 1-4-63. Comp. 2-8-63. TD 2780'. COTD 2748'. IP 35 BOP. Aux Vases ss., top 2700'. Frac. King pool.

4S, 4E

15, C-E/2 NW SW. Corkwin Corp. #1 Logan Heirs. OWWO. Was Ledbetter-Gardenhire #1 Logan. Comp. 11-11-41. Was D&A. Recomp. 2-22-63. TD 3395'. St. Louis ls., top 3386'. WF.

JO DAVIESS COUNTY

26N, 2E

35, SE SE SW. A. A. Potter #1 Hugh Mills Estate. Spd. 9-20-60. Comp. 2-8-63. TD 820'. D&A. Prairie Duchein, top 673'. WF.

LASALLE COUNTY

35N, 1E

29, 90'SL, 555'WL, NE. Northern Illinois Gas Co. #9 Amfahr. Spd. June 1962. Comp. 6-15-62. TD 1810'. GAS INPUT. Troy Grove Gas Storage Project.

29, 685'SL, 50'WL, NE. Northern Illinois Gas Co. #11 Amfahr. Spd. July 1962. Comp. 7-4-62. TD 1799'. GAS INPUT. Troy Grove Gas Storage Project.

29, 635'SL, 635'WL, NE. Northern Ill. Gas Co. #12 Amfahr. Spd. June 1962. Comp. 6-28-62. TD 1774'. GAS INPUT. Troy Grove Gas Storage Project.

32, 700'SL, 2000'EL, SE. Northern Ill. Gas Co. #10 Peter Mathesius. Spd. July 1962. Comp. 7-22-62. TD 1555'. INJECTION-WITHDRAWAL. Troy Grove Gas Storage Project.

33, 620'NL, 20'WL, NE SW. Vickery Drlg. Co. #D-68 "A". Spd. June 1962. Comp. June 1962. TD 243'. STRUCTURE TEST. Devonian. Troy Grove Gas Storage Project.

LAWRENCE COUNTY

2N, 11W

19, NE SW NE. Harold W. Brinkley #1 Lyons. OWDD. Was T. W. George #1 E. Lyons. Comp. 10-30-56. OTD 1872'. Was D&A. Recomp. 2-12-63. TD 1912'. COTD 1900'. IP 3 BOP, lots of water. Bethel ss., top 1859'. Frac. St. Francisville pool.

LAWRENCE COUNTY (continued)

2N, 11W

19, NE SE NE. Harold Brinkley #B-1 Pepple. OWWO. Was H. Brinkley #4 D. Pepple. Comp. 9-21-54. OTD 1871'. Was D&A. Recomp. 2-12-63. TD 1871'. IP 3 BOP, lots of water. Bethel ss., top 1859'. Frac. St. Francisville pool.

19, NW SE NE. Harold Brinkley #B-2 Pepple. Spd. 7-3-62. Comp. 2-12-63. TD 1896'. D&A. Bethel, top 1842'. St. Francisville pool.

2N, 12W

2, SW NE SE. Wayne Smith, Opr. #3-B C. T. Irish. Spd. 1-10-63. Comp. 2-5-63. TD 1010'. IP 40 BOP, 20 BW. Bridgeport ss., top 942'. Frac. Lawrence pool.

11, SE SE NW. Charles E. Carr #1 Roscoe Goff. Spd. 10-15-62. Comp. 2-22-63. TD 1255'. WATERFLOOD PRODUCER. Biehl ss., top 1245'. Lawrence pool.

3N, 11W

Fr. 28, 1100'NL, 1560'WL, SW. Prudential Oil, Inc. #1 Kingery. OWWO. Was F. Lyons #1 Kingery. Comp. 11-15-55. OTD 1895'. Was D&A. Recomp. 7-13-61. TD 1895'. D&A. Ste. Genevieve ls., top 1807'. Lawrence pool.

Ir. 31, 2337'SL, 330'EL, NW. Wayne Smith, Operator #17-0 Oscar Leighty. Spd. 12-26-62. Comp. 2-5-63. TD 1880'. COTD 1660'. IP 40 BOP, 80 BW. Cypress ss., top 1569'. Frac. Lawrence pool.

3N, 12W

5, 966'SL, 990'WL, SE. The Ohio Oil Co. #60 W. E. Robins a/c 1. Spd. 4-22-62. Comp. 8-9-62. TD 1575'. PBTD 1534'. WATERFLOOD PRODUCER. Cypress ss., and Paint Creek ss. Lawrence pool.

5, 330'SL, 372'WL, SE. The Ohio Oil Co. #61 W. E. Robins a/c 1. Spd. 4-29-62. Comp. 6-29-62. TD 1563'. PBTD 1525'. WATERFLOOD PRODUCER. Cypress ss. and Paint Creek ss. Lawrence pool.

10, 30'NL, 1630'EL, NE. The Bradley Producing Corp. #W-505 Hardacre. Spd. 11-10-62. Comp. 11-14-62. TD 1757'. WATER INPUT. Cypress ss. and Paint Creek ss. Lawrence pool.

10, 908'SL, 330'WL, SE. The Bradley Prod. Corp. #208-A C. E. Seed. Spd. July 1962. Comp. 7-18-62. TD 1682'. D&A. Bethel ss., top 1654'. Lawrence pool.

10, 1361'SL, 10'EL, SW. The Bradley Prod. Corp. #W-309 J. A. Seed. Spd. 11-6-62. Comp. 11-10-62. TD 1690'. WATER INPUT. Cypress ss. and Paint Creek ss. Lawrence pool.

10, 1348'SL, 60'EL, SE. The Bradley Prod. Corp. #W-709 J. A. Seed. Spd. 11-15-62. Comp. 11-19-62. TD 1670'. WATER INPUT. Cypress ss. and Paint Creek ss. Lawrence pool.

LAWRENCE COUNTY (continued)

3N, 12W

14, SE NW SE. David Rotstein #10 Henry Loeb. CONVERSION. Was Henry Loeb #10 Loeb. Comp. 11-15-61. OTD 1789'. IP was 80 BOP, Cypress ss., top 1546'. Recomp. 11-16-62. TD 1788'. PBTD 1670'. WATER INPUT. Cypress ss. and Benoist ss. Lawrence pool.

14, 20'SL, 35'EL, NW NE. David Rotstein #13 Loeb. Spd. 11-20-62. Comp. 11-24-62 TD 1565'. D&A. Cypress, top 1486'. Lawrence pool.

14, SW SE NE. David Rotstein #2 McPherson. Spd. 9-28-62. Comp. 10-3-62. TD 1660'. WATER INPUT. Cypress ss. and Benoist ss. Lawrence pool.

14, 25'NL, 10'EL, NW SE NE. David Rotstein #14 McPherson. Spd. 11-25-62. Comp. 11-28-62. TD 1600'. D&A. Cypress, top 1495'. Lawrence pool.

23, C-S/2 NW. Marathon Oil Co. #JJ-28 T. P. Gillespie. Spd. 10-12-62. Comp. 10-25-62. TD 1715'. PBTD 1696'. WATER INPUT. Cypress ss. and Paint Creek ss. Lawrence pool.

23, NW SE SW. Marathon Oil Co. #JJ-31 T. P. Gillespie. CONVERSION. Was Ohio Oil Co. #53 T. P. Gillespie. Comp. 5-25-61. OTD 1670'. Was WATERFLOOD PRODUCER from Cypress ss. Recomp. September 1962. TD 1670'. PBTD 1592'. WATER INPUT. Cypress ss., top 1540'. Lawrence pool.

23, 660'NL, 10'WL, NE. Marathon Oil Co. #LL-26 G. L. Ryan a/c 1. Spd. 10-8-62. Comp. 10-19-62. TD 1682'. PBTD 1664'. WATER INPUT. Cypress ss. and Paint Creek ss. Lawrence pool.

23, 73'NL, 1336'WL, NE. Marathon Oil Co. #NM-25 G. L. Ryan a/c 1. Spd. 10-3-62. Comp. 10-16-62. TD 1790'. WATER INPUT. Cypress ss., Paint Creek ss., and McClosky ls. Lawrence pool.

23, 1320'NL, 1336'WL, NE. Marathon Oil Co. #NM-27 G. L. Ryan a/c 1. Spd. 9-29-62. Comp. 10-11-62. TD 1795'. PBTD 1777'. WATER INPUT. Cypress ss., Paint Creek ss., and McClosky ls. Lawrence pool.

25, NW SW NW. Wayne Smith, Operator #35 D.P. Ruth Hayward. Spd. 11-13-62. Comp. 2-5-63. TD 1894'. PBTD 1870'. IP 65 BOP, trace of water. Benoist ss., top 1692'. Lawrence pool.

25, NE SW NW. Wayne Smith #O-2 Ruth Hayward. OWDD. Was Natural Cylinder Gas Co. #O-2 Hayward. Comp. 5-4-54. OTD 1665'. Was D&A. Recomp. 2-5-63. TD 1859'. IP 75 BOP, trace of water. Benoist ss., top 1686'. Frac. Lawrence pool.

27, 660'SL, 700'EL, NE. The Ohio Oil Co. #25 Laura Gillespie. Spd. 7-26-62. Comp. 9-6-62. TD 1763'. IP 1 BOP. McClosky ls., top 1735'. Lawrence pool.

35, C-N/2 NW SW. Marathon Oil Co. #33 H. H. Gould. Spd. 9-24-62. Comp. 11-7-62. TD 1705'. PBTD 1690'. IP 42 BOP, 1 BW. Cypress ss. and Bethel ss. Lawrence pool.

LAWRENCE COUNTY (continued)

3N, 12W

35, C-N/2 SW SW. The Ohio Oil Co. #36 T. I. Gould. Spd. 9-19-62. Comp. 10-30-62. TD 1700'. PBTD 1684'. IP 45 BOP. Cypress ss. and Bethel ss. Lawrence pool.

35, 633'EL, 0'SL, NW. Marathon Oil Co. #KK-9 W. A. Gould. Spd. 11-25-62. Comp. 12-12-62. TD 1705'. PBTD 1684'. WATER INPUT. Bridgeport ss., Ridgley ss., Cypress ss., and Bethel ss. Lawrence pool.

35, 630'SL, 10'EL, SW NE. Marathon Oil Co. #NN-8 W. A. Gould. Spd. 11-6-62. Comp. 11-20-62. TD 1695'. PBTD 1674'. WATER INPUT. Bridgeport ss., Cypress ss., and Bethel ss. Lawrence pool.

35, 10'SL, 660'EL, SW NE. Marathon Oil Co. #MM-9 W. A. Gould. Spd. 11-19-62. Comp. 12-6-62. TD 1690'. PBTD 1675'. WATER INPUT. Bridgeport ss., Cypress ss., and Bethel ss. Lawrence pool.

35, 10'WL, 0'SL, SE NE. Marathon Oil Co. #NN-9 L. K. Leighty a/c 1. Spd. 11-14-62. Comp. 11-28-62. TD 1688'. PBTD 1677'. WATER INPUT. Cypress ss. and Bethel ss. Lawrence pool.

36, 660'SL, 33'EL, NW SW. Marathon Oil Co. #SS-10 J. J. Gould a/c 1. Spd. 10-23-62. Comp. 11-8-62. TD 1695'. PBTD 1672'. WATER INPUT. Cypress ss. and Bethel ss. Lawrence pool.

36, C-W/2 SW. Marathon Oil Co. #RR-11 J. J. Gould a/c 1. Spd. 10-17-62. Comp. 10-31-62. TD 1700'. PBTD 1680'. WATER INPUT. Cypress ss. and Bethel ss. Lawrence pool.

36, 35'NL, 31'EL, SW SW. Marathon Oil Co. #SS-11 J. J. Gould a/c 1. Spd. 10-20-62. Comp. 11-5-62. TD 1705'. PBTD 1676'. WATER INPUT. Bethel ss., top 1654'. Lawrence pool.

36, 678'NL, 660'WL, NW. Marathon Oil Co. #RR-6 G. L. Ryan a/c 3. Spd. 11-1-62 Comp. 11-5-62. TD 1707'. PBTD 1693', WATER INPUT. Cypress ss. and Bethel ss. Lawrence pool.

36, 1289'NL, 660'WL, NW. Marathon Oil Co. #RR-7 G. L. Ryan a/c 3. Spd. 10-27- Comp. 11-12-62. TD 1698'. PBTD 1683'. WATER INPUT. Cypress ss. and Bethel ss. Lawrence pool.

4N, 12W

7, 10'NL, 50'WL, SW. Marathon Oil Co. #H-8 A. R. Applegate. Spd. 8-26-62. Comp. 10-26-62. TD 1666'. WATER INPUT. Jackson ss., Cypress ss., Bethel ss., and McClosky ls. Lawrence pool.

4N, 13W

Fr. 1, 674'NL, 475'WL, NE. The Bradley Producing Corp. #233 Gray Heirs. Spd. 11-19-62. Comp. 11-22-62. TD 1480'. WATERFLOOD PRODUCER. Cypress ss. and Jackson ss. Lawrence pool.

Ir. 1, 10'EL, 0'NL, SW SE. The Bradley Producing Corp. #W-136 M. X. Piper. Spd. 11-29-62. Comp. 12-1-62. TD 1440'. WATER INPUT. Jackson ss. and Cypress ss. Lawrence pool.

LAWRENCE COUNTY (continued)

4N, 13W

12, 20'SL, 660'EL, NE. W. C. McBride, Inc. #G-8 M. Ridgley. Spd. 8-31-62. Comp. 9-4-62. TD 1403'. PBTD 1390'. WATER INPUT. Jackson ss. and Cypress ss. Lawrence pool.

13, 330'SL, 1082'EL, SW. Marathon Oil Co. #7 E. K. Critchfield. Spd. 11-10-62. Comp. 11-28-62. TD 1695'. PBTD 1665'. IP 52 BOP, 20 BW. Cypress ss. and Bethel ss. Lawrence pool.

13, 660'SL, 702'EL, SW. Marathon Oil Co. #DD-12 E. K. Critchfield. Spd. 11-14-62. Comp. 12-7-62. TD 1670'. PBTD 1650'. WATER INPUT. Cypress ss. and Benoist ss. Lawrence pool.

5N, 13W

36, 667'SL, 729'WL, SW. The Bradley Producing Corp. #632 Petty. Spd. 11-22-62. Comp. 11-25-62. TD 1440'. WATERFLOOD PRODUCER. Cypress ss. and Jackson ss. Lawrence pool.

36, 10'NL, 10'WL, SW SW. The Bradley Prod. Corp. #W-732 Petty. Spd. 10-16-62. Comp. 10-20-62. TD 1456'. PBTD 1446'. WATER INPUT. Jackson ss. and Cypress ss. Lawrence pool.

LIVINGSTON COUNTY

30N, 3E

33, 685'SL, 200'EL, NE. Northern Illinois Gas #2 Fordyce. Spd. May 1962. Comp. May 1962. TD 2022'. OBSERVATION WELL &/or GAS STORAGE.

MCDONOUGH COUNTY

4N, 4W

21, NW NW NE. A. M. Scroggin #1 Krettron. Spd. 2-9-63. Comp. 2-22-63. TD 630'. D&A. Trenton ls., top 590'. Colmar-Plymouth pool.

MCLEAN COUNTY

22N, 3E

15, SE SE SE. Hill Production Co. #1 Graning. Spd. 2-2-63. Comp. 2-8-63. TD 943'. D&A. Silurian ls., top 906'. WF.

MACON COUNTY

16N, 1E

28, NE NE SW. Atkins & Hale. #1 Koonce-Whitley Com. Spd. 2-2-63. Comp. 2-15-63. TD 2027'. D&A. Silurian ls., top 1980'. Blackland North pool.

MACOUPIN COUNTY

9N, 7W

8, NE NE SW. Wolf & Ranalletta #1-A LeRoy Loveless. Spd. 1-9-63. Comp. 2-15-63. TD 499'. D&A. Pennsylvanian ss., top 495'. Carlinville pool.

10N, 7W

20, SE NE SW. Lama Oil Co. #2 McLin. Spd. 10-27-59. Comp. 9-6-62. TD 495'. D&A. Pennsylvanian ss., top 478'. Carlinville North pool.

MADISON COUNTY

3N, 6W

21, NE NW NW. E. A. Obering #1 George Becker. CONVERSION. Was Obering #1 Becker. Comp. 8-15-44. OTD 2335'. IP was 70 BOP. Trenton ls., top 2331'. Recomp. 7-19-62. TD 2374'. WATER INPUT. Trenton ls., top 2331'. St. Jacob pool.

21, 420'SL, 330'WL, NW NE. E. A. Obering #1 Hartmann "B". CONVERSION. Was Ohio Oil Co. #1 J. Hartman. Comp. 9-1-42. OTD 2397'. IP was 267 BOP, 14 BW. Trenton ls., top 2372'. Recomp. 12-5-62. TD 2425'. WATER INPUT. Trenton ls., top 2372'. St. Jacob pool.

21, SW NE NW. E. A. Obering #1 Louis Noll. CONVERSION. Was Sohio Prod. Co. #1 L. M. Noll. Comp. 8-24-42. OTD 2474'. PBTD 2400'. IP was 83 BOP, 8 BW. Trenton ls., top 2364'. Recomp. 6-13-62. TD 2410'. WATER INPUT. Trenton ls., top 2364'. St. Jacob pool.

4N,7W

20, 700'SL, 395'EL, NW. Clyde Bassett #1 Holtman. Spd. 1-15-63. Comp. 2-5-63. TD 1689'. D&A. Silurian ls., top 1652'. WF.

5N, 5W

34, SE NW NW. Ray L. Grossmann #1 Melvin Suess. Spd. 2-7-63. Comp. 2-26-63. TD 595'. D&A. Pennsylvanian ss., top 554'. WF.

5N, 6W

34, SW NE SW. E. H. Kaufman #2 Noeth. Spd. 1-29-63. Comp. 2-26-63. TD 1837'. D&A. Silurian ls., top 1831'. WN (Marine pool).

6N, 6W

27, 100'SL, 330'EL, NE NW. M. J. Williams #2 Albert Blom. OWWO. Was J. Kesl, Jr. #1 A. Blom. Comp. 4-3-55. OTD 597'. IP was 6 BOP. Pennsylvanian ss., top 580'. Recomp. 2-8-63. TD 597'. Pennsylvanianss., top 580'. Livingston South pool.

29, 70'NL, 10'EL, SW NE NW. C. M. Faulkner #1 Schlechte. Spd. 5-29-61. Comp. 9-6-62. TD 535'. D&A. No sand. Livingston pool.

6N, 7W

20, 693'SL, 1052'EL, NE. Homeier-Weber Drlg. Co. #2 Ed Meyers. Spd. 3-17-59. Temp. Abd. 10-4-62. TD 1550'. Devonian ls., top 1450'. WF.

20, 533'SL, 265'EL, SW NE. Weber and White #3 Meyers. Spd. 6-24-60. Temp. Abd. 11-23-62. TD 580'. Benoist ss., top 530'. WF.

MARION COUNTY

2N, 2E

5, NE NW NE. Goose Creek Oil Co. #1 Bachman. Spd. 1-25-63. Comp. 2-8-63. TD 2166'. D&A. Ste. Genevieve ls., top 2115'. Tonti pool.

30, SW SE SE. Texaco Inc. #5 L. E. Dunning "B" Tr. 87. CONVERSION. Was Texas Co. #5 L. Dunning. Comp. 6-6-39. OTD 1767'. IP was 2191 BOF. Benoist ss., top 1718'. Recomp. 12-17-62. TD 1834'. PBTD 1756'. WATER INPUT. Benoist ss., top 1718'. Salem pool.

MARION COUNTY (continued)

2N, 2E

31, SW SE NE. Texaco Inc. #3 H. F. Corbin "B" Tr 115. CONVERSION. Was Texas Co. #3 H. Corbin. Comp. 11-9-38. OTD 1683'. IP 600 BOP. Benoist ss., top 1636'. Recomp. 12-13-62. TD 1764'. PBTD 1690'. WATER INPUT. Benoist ss., top 1718'. Salem pool.

31, SW NE NE. Texaco Inc. #2 K. Wayman Tr. 92. CONVERSION. Was Texas #2 K. Wayman. Comp. 10-31-38. OTD 1732'. IP was 550 BOP. Benoist ss., top 1707'. Recomp. 12-14-62. TD 1823'. PBTD 1740'. WATER INPUT. Benoist ss., top 1707'. Salem pool.

31, SW NE SE. Texaco Inc. #6 M. I. Williams Tr. 139. CONVERSION. Was Texas #6 M. D. Williams. Comp. 11-22-38. OTD 1772'. IP was 148 BOP. Benoist ss., Recomp. 12-9-62. TD 1772'. PBTD 1693'. WATER INPUT. Benoist ss., top 1642'. Salem pool.

32, 263'SL, 237'WL, SE NE. Texaco Inc. #5 H. J. McRoberts Tr. 111. CONVERSION. Was Texas Co. #5 McRoberts. Comp. 6-13-39. OTD 1794'. IP was 665 BOP, Benoist ss., top 1733'. Recomp. 12-20-62. TD 1857'. PBTD 1790'. WATER INPUT. Benoist ss., top 1733'. Salem pool.

32, SW NE NE. Texaco Inc. #3 L. E. Maxwell Tr. 97. CONVERSION. Was Texas Co. #3 L. Maxwell. Comp. 1-10-39. OTD 1798'. IP was 406 BOP. Benoist ss., top 1740'. Recomp. 12-20-62. TD 1863'. PBTD 1787'. WATER INPUT. Benoist ss., top 1740'. Salem pool.

32, SW NE SE. Texaco Inc. #5 F. C. Miller Tr. 124. CONVERSION. Was Texas Co. #5 F. Miller. Comp. 5-31-39. OTD 1802'. IP was 294 BOP. Benoist ss., top 1749'. Recomp. 12-19-62. TD 1865'. PBTD 1810'. WATER INPUT. Benoist ss., top 1749'. Salem pool.

3N, 1E

8, SW SW NE. T. M. Conrey #1 Adams. Spd. 1-27-63. Comp. 2-8-63. TD 1515'. D&A. Benoist, top 1470'. Fairman pool.

4N, 3E

7, 275'NL, 330'WL, SE NE. Dale Hopkins #1 Krug. Spd. 1-3-63. Comp. 2-8-63. TD 3425'. D&A. Carper ss., top 3390'. WF.

MONROE COUNTY

4S, 10W

12, 335'NL, 388'WL, SW NE. D. F. Millay #1 Rayburn. Spd. 11-30-62. Comp. 2-15-63. TD 973'. D&A. Trenton ls., top 904'. WF.

RICHLAND COUNTY

3N, 8E

23, SW NE NE. Earle B. Reynolds #2 Moore-Long Community. Spd. August 1962. TD 3021'. COTD 3018'. IP 10 BOP, 2 BW. Spar Mountain ls., top 2990'. Acid. Clay City Consol. pool.

36, SW NE NW. R. W. Harper, Jr. #1 E. L. Van Blaricum. OWDD. Was L. Pease #1 E. Van Blaricum Comp. 2-22-49. OTD 3014'. Was D&A. Recomp. 10-24-61 as Junked Hole. TD 3118'. Clay City Consol. pool.

RICHLAND COUNTY (continued)

3N, 9E

35, SE NE NE. Max Schwartz #1 Totten. Spd. 1-21-63. Comp. 2-12-63. TD 3125'. D&A. Ste. Genevieve ls., top 3065'. Clay City Consol. pool.

35, SE SE NE. Jack Inglis Oil Prop. #1 Whitaker. Spd. 4-15-62. Comp. 2-8-63. TD 3142'. IP 72 BOP. Spar Mountain ls., top 3123'. Acid. Clay City Consol. pool.

ROCK ISLAND COUNTY

16N, 1W

5, 259'SL, 225'EL, SE. Ralph E. Davis #1 Normyle. Spd. 12-17-61. Comp. 12-21-61 TD 729'. STRUCTURE TEST. Galena dol., top 700'.

7, 891'SL, 89'EL, SE. Ralph E. Davis #1 Coyne. Spd. 1-12-62. Comp. 1-31-62. TD 699'. STRUCTURE TEST. Galena dol., top 674'.

16N, 3W

12, 390'SL, 233'WL, NW. Ralph E. Davis #1 Hofer. Spd. 11-17-61. Comp. 11-22-61 TD 350'. STRUCTURE TEST.

17N, 1W

30, 100'SL, 213'WL, SW. Ralph E. Davis #1 Morrison. Spd. 11-12-61. Comp. 11-23-61. TD 800'. STRUCTURE TEST. Galena dol., top 790'.

ST. CLAIR COUNTY

1N, 10W

Fr. 34, 330'NL, 785'EL, SW. Dupo Oil Co. #4 Pauline Eckert. CONVERSION. This well was completed as an Oil Well in the Trenton ls., in 1953. No other information is available. Recomp. 1962. No record of total depth. SALT WATER DISPOSAL. Trenton ls. Dupo pool.

2S, 8W

35, 530'S, 990'W, NE/c lot #33, Survey Claim 2209'. Carl Jensen #1 Adam Echart. Spd. 6-28-62. Comp. 9-20-62. TD 1662'. D&A. No tops reported. WF.

SALINE COUNTY

7S, 6E

35, SW NW SE. T. W. George #2 Ben Davis "A". CONVERSION. Was Calvert Drlg. et al #2 Ben Davis "A". Comp. 4-6-54. OTD 2550'. IP was 73 BOP. Cypress ss. Recomp. 5-8-62. TD 2550'. WATER INPUT: Cypress ss., top 2541'. Raleigh pool.

35, NE SE SW. T. W. George #3 Davis "A". CONVERSION. Was Calvert Drlg. Co. #3 Ben Davis "A". Comp. 5-18-54. OTD 2553'. IP was 54 BOP, 100 BW. Cypress ss., top 2538'. Recomp. 5-8-62. TD 2550'. WATER INPUT. Cypress ss., top 2538'. Raleigh pool.

35, 330'NL, 430'EL, NW SE. T. W. George #4 Ben Davis "A". CONVERSION. Was Calvert Drlg. Co. #4 Ben Davis "A". Comp. 7-27-54. OTD 2550'. IP was 109 BOP. Cypress ss., top 2537'. Recomp. 5-8-62. TD 2550'. WATER INPUT. Cypress ss., top 2537'. Raleigh pool.

SALINE COUNTY (continued)

7S, 6E

35, SW SW NE. T. W. George #2 Massey. CONVERSION. Was Grant W. Breuer #2 J. H. Massey. Comp. 1-19-54. OTD 2621'. PBTD 2590'. IP was 35 BOP, 35 BW. Cypress ss., top 2551'. Recomp. 5-8-62. TD 2570'. WATER INPUT. Cypress ss., top 2551'. Raleigh pool.

35, SW NE SE. T. W. George #1 Turner. CONVERSION. Was Brewer & Robison #1 D. Turner. Comp. 11-9-54. OTD 2565'. IP was 50 BOP. Cypress ss, top 2552'. Recomp. 5-8-62. TD 2564'. WATER INPUT. Cypress ss. Raleigh pool.

35, SW SE NE. T. W. George #3 Turner. CONVERSION. Was Brewer & Robison #3 D. Turner. Comp. 11-16-54. OTD 2574'. IP was 50 BOP. Cypress ss., top 2557'. Recomp. 5-8-62. TD 2574'. WATER INPUT. Cypress ss., top 2557'. Raleigh pool.

35, SW SW SE. T. W. George #2 Woolard Heirs. CONVERSION. Was Brewer & Robison #2 Woolard hrs. Comp. 8-17-54. OTD 2944'. PBTD 2510'. IP was 62 BOP. Cypress ss., top 2534'. Recomp. 5-8-62. TD 2547'. WATER INPUT. Cypress ss. Raleigh pool.

35, NE SW SE. T. W. George #3 Woolard Heirs. CONVERSION. Was Brewer & Robison #3 Woolard hrs. Comp. 10-12-54. OTD 2990'. PBTD 2564'. IP was 100 BOP. Cypress ss., top 2530'. Recomp. 5-8-62. TD 2547'. WATER INPUT. Cypress ss., top 2530'. Raleigh pool.

35, SW SE SE. T. W. George #2 Woolard-Irvin Com. CONVERSION. Was Brewer & Robison #2 Woolard Hrs. et al. Comp. 10-12-54. OTD 2933'. PBTD 2562'. IP was 75 BOP. Cypress ss., top 2546'. Recomp. 5-8-62. TD 2555'. WATER INPUT. Cypress ss., top 2546'. Raleigh pool.

8S, 6E

2, NW SW SE. T. W. George #1 Blankenship. CONVERSION. Was W. Duncan #1 M. Blankenship. Comp. 5-25-54. OTD 2687'. IP was 105 BOP. Cypress ss., top 2634'. Recomp. 5-8-62. TD 2646'. WATER INPUT. Cypress ss., top 2634'. Raleigh pool.

2, SE SW NE. T. W. George #1 Lemons. CONVERSION. Was #1 W. H. Lemons. Comp. 6-23-53. OTD 3101'. PBTD 2912'. IP was 42 BOP, 20 BW. Aux Vases ss., top 2906'. Recomp. 5-8-62. TD 3101'. PBTD 2560'. WATER INPUT. Cypress ss., top 2552'. Raleigh pool.

2, NW NW SE. T. W. George #2 Lemons. CONVERSION. Was Geo. & Wrather #2 Lemons. Comp. 8-4-53. OTD 3000'. PBTD 2590'. IP was 100 BOP. Cypress ss., top 2575'. Recomp. 5-8-62. TD 3000'. WATER INPUT. Cypress ss., top 2575'. Raleigh pool.

2, NW SW NE. T. W. George #5 Lemons. CONVERSION. Was Geo. & Wrather Oil Co. #5 Lemons. Comp. 5-18-54. OTD 2560'. IP was 40 BOP. Cypress ss., top 2534'. Recomp. 5-8-62. TD 2558'. PBTD 2544'. WATER INPUT. Cypress ss., top 2534'. Raleigh pool.

SALINE COUNTY (continued)

8S, 6E

2, SE SE NW. T. W. George #1 Parker. CONVERSION. Was Geo. & Wrather #1 F. P. Parker. Comp. 8-11-53. OTD 2626'. PBTD 2580'. IP was 30 BOP. Cypress, top 2563'. Recomp. 5-8-62. TD 2625'. PBTD 2575'. WATER INPUT. Cypress ss., top 2563'. Raleigh pool.

2, NE NE NW. T. W. George #1 Parker "A". CONVERSION. Was Geo. & Wrather #1 Parker "A". Comp. 5-4-54. OTD 2572'. PBTD 2568'. IP was 60 BOP. Cypress ss., top 2544'. Recomp. 5-8-62. TD 2572'. PBTD 2559'. WATER INPUT. Cypress ss., top 2544'. Raleigh pool.

2, SW NW NE. T. W. George #1 Rhine. CONVERSION. Was Geo. & Wrather #1 Rhine. Comp. 5-11-54. OTD 2557'. PBTD 2547'. IP was 90 BOP. Cypress ss., top 2533'. Recomp. 5-8-62. TD 2557'. PBTD 2550'. WATER INPUT. Cypress ss., top 2533'. Raleigh pool.

2, 330'NL, 390'EL, NW NE. T. W. George #3 Rhine. CONVERSION. Was Geo. & Wrather #3 Rhine. Comp. 6-1-54. OTD 2558'. PBTD 2545'. IP was 150 BOP. Cypress ss. Recomp. 5-8-62. TD 2558'. PBTD 2545'. WATER INPUT. Cypress ss., top 2528'. Raleigh pool.

10, SW SW SW. Kewanee Oil Co. #1-W Harris. CONVERSION. Was Kewanee Oil Co. #1 Harris. Comp. 6-24-58. OTD 3188'. PBTD 2790'. IP was 40 BOP, 60 BW. Paint Creek ss., top 2744'. Recomp. January 1963. TD 3188'. PBTD 2982'. WATER INPUT. Aux Vases ss., top 2974'. Raleigh pool

35, 330'NL, 500'WL, SW NE. J. W. Menhall Drlg. Co. #2 William H. Walters. Spd. 7-25-62. Comp. 2-5-63. TD 2974'. D&A (SO). Ste. Genevieve ls., top 2848'. Eldorado Consol. pool.

36, 380'SL, 340'WL, NE NW. Poc Oil Corp. #4 A. D. Thomas. Spd. 1-12-63. Comp. 2-8-63. TD 2241'. IP 158 BOP thru 5/16" choke. Hardinsburg ss., top 2223'. Frac. Eldorado Consol. pool.

9S, 7E

10, NE NW SE. Cahaba Oil Co. #1 Oscar T. Hurley. Spd. 9-5-62. Comp. 2-8-63. TD 2951'. D&A. Ste. Genevieve ls., top 2778'. Cottage Grove pool.

SANGAMON COUNTY

14N, 3W

6, C-S/2 SE NE. Atkins & Hale #1-A Fairchild. Spd. 1-25-63. Comp. 2-26-63. TD 1750'. D&A. Silurian ls., top 1726'. Edinburg West pool.

15N, 4W

21, SW NW SW. Aladdin Oil Dev. #3 Scott. CONVERSION. Was Alladin Oil Dev. Co. #3 Thomas E. Scott. Comp. 11-2-60. OTD 1605'. IP was 18 BOP, 90 BW. Silurian ls., top 1592'. Recomp. 10-27-62. TD 1605'. SALT WATER DISPOSAL. Silurian ls., top 1592'. Springfield East pool.

35, SE SE SW. Homeier Oil Assoc. #1 Green Com. Spd. 1-15-62. Comp. 2-8-63. TD 1713'. COTD 1687'. IP 71 BOP, 100 BW. Silurian ls., top 1675'. Acid. Frac. EXTENSION TO EDINBURG WEST POOL.

SHELBY COUNTY

10N, 4E

22, SW NW SW. M. H. Richardson #A-5 Hartman. Spd. 9-28-61. Comp. 10-1-61. TD 1782'. WATERFLOOD PRODUCER. Benoist ss., top 1753'. Mode pool.

UNION COUNTY

12S, 1W

11, C-NE SW. Athene Development Co. #1 Clarence Webb. Spd. 1961. Comp. 1961. TD 630'. D&A. WF.

WABASH COUNTY

1N, 12W

7, 340'SL, 330'WL, NE SE. Illinois Oil Company #1 Waldo Litherland [illegible]. Spd. 1961. Comp. 1961. TD 60'. WATER SUPPLY. Pleistocene. Allendale pool.

7, C-W/2 SE. Coon Creek Oil Co. #W-1 Taylor-Wheatley Comm. [illegible]. Comp. 1962. TD 1562'. COTD 1410'. SALT WATER DISPOSAL (Formerly Pennsylvanian ss., WATER INPUT WELL). Pennsylvanian ss., top 1344'. Allendale pool.

Ir. 13, 2405'SL, 1230'WL, SE. Cecil A. Hamman #1-A Gilliatt Com. Spd. Sept. 1961. Comp. Sept. 1961. TD 1483'. WATERFLOOD PRODUCER. Biehl. Allendale pool.

15, NE SE SW. J. P. Gaines #1 Alberta Biehl Crews (30). Spd. 12-3-62. Comp. 2-8-63. TD 2041'. IP 20 BOP, 20 BW. Cypress ss., top 2012'. Frac. Allendale pool.

15, NW SW SE. Mt. Carmel Drilling Co. #1 Robinson-Smith Com. Spd. 12-15-62. Comp. 2-22-63. TD 2041'. COTD 2030'. IP 25 BOP, much water. Cypress ss., top 1934'. Frac. Allendale pool.

29, 33'SL, 341'WL, SE NW. Clifton McDowell #1 Trapp Brothers. OWWO. Was Shell Oil Co. #2 Trapp. Comp. 12-21-43. OTD 2380'. IP was 35 BOP, 10 BW. McClosky ls., top 2030'. Converted to SALT WATER DISPOSAL WELL, June 1945. Recomp. 2-8-63. TD 2380'. IP est. 15 BOP. McClosky ls. and Cypress ss. Allendale pool.

1N, 13W

12, 330'NL, 230'EL, SW. Frederick Heldt. #1-A Donald Price et al. Spd. 11-5-62. Comp. 11-20-62. TD 1678'. IP 36 BOP, 10 BW (Waterflood producer). Biehl ss., top 1657'. Shot. Friendsville North pool.

2N, 12W

Fr. 35, 330'NL, 330'WL, SW. Tamarack Petr. Co. #2-W Hershey-Cogan. CONVERSION. Was Engle (Young) #2 Hershey-Cogan Comm. Comp. 3-17-46. OTD 1920'. IP was 10 BOP. Cypress ss., top 1910'. Recomp. November 1961. TD 1920'. WATER INPUT. Cypress ss., top 1910'. Allendale pool.

36, 380'NL, 1650'WL, SE. D. J. Houchins #1 Fred P. Sparks. CONVERSION. Was D. J. Houchins #1 Fred P. Sparks. Comp. 6-21-61. OTD 1495'. Was D&A. Recomp. October 1962. TD 1495'. WATER INPUT. Biehl ss., top 1356'. Allendale pool.

WABASH COUNTY (continued)

2S, 13W

4, SE NE NE. Continental Oil Co. #1 J. W. Reisinger. CONVERSION. Was Calvert & Willis #1 J. W. Reisinger. Comp. 2-15-49. OTD 2412'. IP was 275 BOP. Cypress ss., top 2401'. Recomp. 9-30-62. TD 2412'. WATER INPUT. Cypress ss., top 2401'. New Harmony Consol. pool.

9, 180'SL, 710'EL, SW. T. W. George #1 Howell. CONVERSION. Was P. T. Ward #1 Howell Heirs. Comp. 10-17-39. OTD 2461'. IP was 82 BOP. Cypress ss., top 2444'. Recomp. 7-25-61. TD 2461'. SALT WATER DISPOSAL. Tar Springs ss. New Harmony Consol. pool.

9, 387'SL, 41'EL, SW. C. W. Strotman #1 T. J. Mills. OWWO. Was Sidney Davis et al #1 Stevens. Comp. 10-17-39. OTD 2459'. IP was 156 BOP. Cypress ss., top 2441'. Recomp. 11-6-62. TD 2459'. COMBINATION OIL AND SALT WATER DISPOSAL. Tar Springs ss. (SWD) and Cypress ss. (OIL). New Harmony Consol. pool.

14, 435'NL, 110'EL, SW SW. Ashland Oil & Refining #5 J. W. Legier. CONVERSION. Was Lynch-Alberding #5 Legier. Comp. 12-28-48. OTD 1351'. PBTD 1334'. IP was 15 BOP, 6 BW. Pennsylvanian ss., top 1316'. Recomp. 1-15-63. TD 1351'. WATER INPUT. Pennsylvanian ss., top 1314'. Rochester pool.

3S, 13W

Fr. 18, 1535'NL, 2445'WL, NW. A. K. Swann, Tr. #19 Mary Heil. Spd. 8-29-60. Comp. 9-11-60. TD 2917'. WATERFLOOD PRODUCER. New Harmony Consol. pool.

3S, 14W

14, 1944'SL, 1376'WL, SW. Sohio Petroleum Co. #40 D. G. Updegraff "A". CONVERSION. Was Sohio Petr. #40 D. G. Updegraff "A". Comp. 1-10-56. OTD 2925'. PBTD 2880'. IP was 75 BOP, 72 BW. Cypress ss., Bethel ss., and Aux Vases ss. Recomp. 1-24-62. TD 2830'. WATER INPUT. Aux Vases ss., top 2769'. New Harmony Consol. pool.

WASHINGTON COUNTY

1S, 1W

28, NW NE SE. N. A. Baldridge #2 Tubbs. Spd. 11-26-62. Comp. 2-19-63. TD 1560'. D&A. Cypress ss., top 1515'. WN (Irvington pool).

36, SW SW NW. N. A. Baldridge #1 Tiemann. Spd. 11-21-62. Comp. 2-19-63. TD 1591'. D&A. Cypress ss., top 1540'. Richview pool.

1S, 2W

21, SE NE NE. National Assoc. Petr. #1 Goldie F. Hake. Spd. 2-2-63. Comp. 2-22-63. TD 2968'. D&A. Silurian ls., top 2904'. WN (Hoyleton West pool).

1S, 3W

23, NE NE SE. N. A. Baldridge #1 Ray Harmening. Spd. 2-2-63. Comp. 2-8-63. TD 1637'. D&A. Ste. Genevieve ls., top 1509'. WF.

WASHINGTON COUNTY (continued)

1S, 4W

26, NW NW SE. Collins Brothers Oil Co. #1 Alfred Harre. Spd. 12-7-61. Comp. 12-12-61. TD 1426'. D&A. Ste. Genevieve ls., top 1250'. WF.

2S, 1W

2, SW SW SE. N. A. Baldridge #1 Emrick. Spd. 12-10-61. Comp. 2-19-63. TD 1673'. D&A. Benoist ss., top 1636'. Richview pool.

Ov. 10, 204'NL, 520'EL, SE. Philip Castellano #3 Harold & Glenn Skibinski Com. Spd. 10-25-62. Comp. 2-5-63. TD 1560'. D&A. Cypress ss., top 1496'. Richview pool.

10, NW NW SE. Philip A. Castellano #1 Skibinski-Vessalla Comm. Spd. 9-6-62. Comp. 2-12-63. TD 1893'. D&A. Ste. Genevieve ls., top 1835'. Richview pool.

19, C-N/2 NW SE. National Assoc. Petr. #2 William Lupa. Spd. 1-3-63. Comp. 2-15-63. TD 3165'. COTD 3140'. IP 32 BOP, 285 BW. Devonian ls., top 3075'. Frac. Pyramid pool.

WAYNE COUNTY

1N, 6E

19, SE NE SE. Falese Oil Co. #1 Bosley. Spd. 1-10-63. Comp. 2-8-63. TD 3184'. IP 250 BOP. Spar Mountain ls., top 3178'. Natural. Johnsonville West pool.

19, NE SE SE. Falese Oil Co. #2 Bosley. Spd. 1-23-63. Comp. 2-15-63. TD 3184'. IP 220 BOP. Spar Mountain ls., top 3178'. Johnsonville West pool.

19, NE NE SE. Hill Production Co. #1 Bosley. Spd. 2-2-63. Comp. 2-26-63. TD 3173'. IP 200 BOP. Spar Mountain ls., top 3168'. Johnsonville West pool.

27, C-S/2 SW SE. Texaco Inc. #1 H. Matchett Tr. 30. CONVERSION. Was United Prod. Co. #1 H. E. Matchett. Comp. 8-26-41. OTD 3081'. IP was 150 BOP. McClosky ls., top 3020'. Worked over in October, 1959 as an OIL WELL in Aux Vases ss. and McClosky ls. Recomp. 8-31-62. TD 3081'. COMBINATION OIL & WATER INPUT. Aux Vases ss. (WI) and McClosky ls. (OIL). Johnsonville Consol. pool.

30, NE NE NE. Perry Fulk #1 Ellis. Spd. 2-5-63. Comp. 2-22-63. TD 3216'. D&A. Ste. Genevieve ls., top 3130'. Johnsonville West pool.

1N, 9E

32, NE SE NE. Falese Oil Co. #1 J. H. Bunting. Spd. 1-1-63. Comp. 2-8-63. TD 3323'. D&A (SO). Ste. Genevieve ls., top 3294'. Locust Grove pool.

2N, 9E

25, SW NW SE. Alco Oil & Gas Corp. #3 Carmichael. Spd. 1-26-63. Comp. 2-22-63. TD 3260'. COTD 3245'. IP 70 BOP, trace of water. Spar Mountain ls. and McClosky ls., Natural. Calhoun South pool.

WAYNE COUNTY (continued)

2N, 9E

25, SW NE SW. Alco Oil & Gas Corp. #4 Carmichael. Spd. 2-6-63. Comp. 2-22-63. TD 3268'. D&A. Ste. Genevieve ls., top 3176'. Calhoun South pool.

25, NE SE NE. Robinson Production, Inc. #2 Hoeszle Com. Spd. 1-27-63. Comp. 2-12-63. TD 3260'. D&A. Ste. Genevieve ls., top 3198'. Calhoun South pool.

1S, 7E

34, C-N/2 SW NW. Estate of H. H. Weinert #4 Muhlbach. CONVERSION. Was Weinert #4 Muhlbach. Comp. 7-2-40. OTD 3304'. IP was 300 BOP. Spar Mountain ls. and McClosky ls. Converted to SWD well in 1950. Recomp. 2-6-62. TD 3304'. WATER INPUT. McClosky ls. Clay City Consol. pool.

2S, 7E

3, 346'NL, 117'EL, NW. Est. of H. H. Weinert #4 MacPherson. CONVERSION. Was H. H. Weinert #4 O. McPherson. Comp. 6-11-40. OTD 3233'. IP was 485 BOP. McClosky ls., top 322'. Converted to SWD well in 1958. Recomp. 1962. TD 3233'. WATER INPUT. McClosky ls., top 3222'. Clay City Consol. pool.

4, C-N/2 SE NE. Est. of H. H. Weinert #2 MacPherson "A". CONVERSION. Was Roche & Voyles #2 McPherson. Comp. 2-28-39. OTD 3270'. IP was 1200 BOP. McClosky ls., top 3258'. Recomp. February 1963. TD 3270'. WATER INPUT. McClosky ls., top 3258'. Clay City Consol.

2S, 9E

24, 368'NL, 329'WL, NE SW. Cullum & Lawhead #1-W Chester Moore. CONVERSION. Was D. Baines #1 C. Moore. Comp. 10-2-51. OTD 3400'. Was D&A. Worked over 3-31-53 as an oil well in the Aux Vases ss., top 3271'. Recomp. December 1962. TD 3470'. WATER INPUT. Aux Vases ss., top 3271'. Goldengate Consol. pool.

24, 990'NL, 330'EL, SW. Cullum & Lawhead #2 Pettigrew-Piercy. CONVERSION Was B. W. Prentiss #2 Pettigrew-Piercy Com. Comp. 9-23-58. OTD 3370'. IP was 65 BOP, trace of water. Aux Vases ss., top 3276'. Recomp. December 1962. TD 3363'. WATER INPUT. Aux Vases ss., top 3276'. Goldengate Consol. pool.

WHITE COUNTY

3S, 14W

29, 405'SL, 330'EL, SW NW. R. H. Harris #6 F. Rawlinson. CORRECTION. This well was reported as a Bethel producer, IP 28 BOP in the July 1962 Drilling Report. The IP should have been 164 BOP from the Degonia ss., Cypress ss., and Bethel ss.

4S, 10E

17, NE SW SE. E. F. Moran, Inc. #1 I. & G. Community. Spd. 9-12-62. Comp. 2-15-63. TD 3233'. COTD 3195'. IP 7 BOP, 7 BW. Ohara ls., top 3175'. Acid. Sumpter East pool.

Ov. 18, SW NE SW. Consolidated Oil & Gas #A-4 Barbre-Williams. CONVERSION. Was Fox & Fox #4-A Barbre & Williams Comm. Comp. 8-4-53. OTD 3228'. PBTD 3021'. IP was 75 BOP, 35 BW. Bethel ss., top 2974'. Converted Cypress ss. Water Input well in October 1956. Recomp. January 1963. TD 3023'. WATER INPUT. Tar Springs ss., Cypress ss., and Bethel ss. Centerville East pool.

Ov. 18, NE SW NE. Consolidated Oil & Gas #1 Harry Rudolph. CONVERSION. Was Fox & Fox #1 H. Rudolph. Comp. 6-28-49. OTD 2524'. IP was 52 BOP. Tar Springs ss., top 2463'. Recomp. 1-25-63. TD 3120'. WATER INPUT. Benoist ss. and Aux Vases ss. Centerville East pool.

Ov. 18, 230'SL, 405'WL, NE. Consolidated Oil and Gas #1-A Williams. CONVERSION. Was Fox & Fox #1-A Williams. Comp. 11-22-49. OTD 3087'. IP was 450 BOP. Aux Vases ss., top 3068'. Recomp. 9-12-62. TD 3098'. WATER INPUT. Tar Springs ss. and Aux Vases ss. Centerville East pool.

18, 155'SL, 330'WL, NE. Consolidated Oil & Gas #1-B Williams Heirs. CONVERSION. Was Fox #1-B Williams Hrs. Comp. 2-27-51. OTD 3225'. PBTD 3000'. IP was 80 BOP. Cypress ss. and Bethel ss. Recomp. 9-9-62. TD 3002'. WATER INPUT. Cypress ss. and Bethel ss. Centerville East pool.

4S, 14W

20, NW NW NE. Skelly Oil Co. #1 Crossville Lease. OWDD. Was Skelly Oil #1 Crossville Nat'l Bank. Comp. 1-28-41. OTD 2744'. PBTD 2608'. IP was 21 BOP. Cypress ss., top 2593'. Recomp. 2-8-63. TD 2906'. COTD 2887'. IP 9 BOP, 1 BW. Aux Vases ss., top 2863'. Frac. New Harmony Consol. pool.

5S, 9E

Fr. 18, 285'NL, 1170'WL, SW. R. K. Petr. Corp. #W-2 R. C. Rice. CONVERSION. Was Lewis #1 R. C. Rice. Comp. 10-30-45. OTD 3315'. PBTD 2853'. IP was 35 BOP, 6 BW. Cypress ss., top 2823'. Recomp. January 1963. TD 3315'. COTD 2850'. WATER INPUT. Cypress ss., top 2823'. Trumbull Consol. pool.

5S, 10E

1, SW SE NE. Royalco Inc. #4 G. B. Renshaw. This well reported as Temp. Abd. in the June 1962 Drilling Report, is now a WATERFLOOD PRODUCER in the Degonia ss., top 1919'. Phillipstown Consol. pool.

*WHITE COUNTY (continued)

5S, 10E

32, 50'SL, 330'EL, NE NE. Tamarack Petr. Co. #8-W Hanna. Spd. 11-29-62. Comp. 12-4-62. TD 2123'. COTD 2111'. WATER INPUT. Biehl ss. and Clore ss.,

5S, 14W

21, NE NE SW. Forest Oil Corp. #W-7 J. G. Endicott. CONVERSION. Was Keystone Oil Co. #1 Endicott. Comp. 1-8-51. OTD 2290'. IP was 80 BOP. Tar Springs ss., top 2271'. Recomp. 12-7-62. TD 2307'. WATER INPUT. Tar Springs ss., top 2271'. New Harmony Consol. pool.

6S, 10E

12, NE SW NE. National Assoc. Petr. #2 Herman Kittinger "B". Spd. 11-18-62. Comp. 2-15-63. TD 2988'. IP 18 BOP, 91 BW. Pennsylvanian ss. and McClosky ls. Acid. Frac. Maunie South Consol. pool.

12, SW SW NE. National Assoc. Petr. #3 Herman Kittinger "B". Spd. 12-12-62. Comp. 2-15-63. TD 3013'. IP 63 BOP. Aux Vases ss., top 2866'. Natural. Maunie South Consol. pool.

28, 938'NL, 330'EL, NW NE. Crescent Oil & Gas Corp. #9 V. G. & W. L. Miller. CONVERSION. Was Great Lakes Carbon Corp. #9 W. L. & V. G. Miller. Comp. 4-23-57. OTD 3077'. PBTD 3045'. IP was 140 BOP. Aux Vases ss. top 2896'. Recomp. 12-19-62. TD 3076'. COTD 3046'. WATER INPUT. Aux Vases ss., top 2896'. Concord Consol. pool.

7S, 8E

5, SE SW NE. Calvin Oil Co. #1 D. F. DeLap. OWWO. Was C. E. Brehm #1 D. DeLap Comm. Comp. 11-14-50. OTD 3056'. Was D&A (SO). Recomp. 2-12-63. TD 3056'. Ste. Genevieve ls., top 2980'. WN (Roland Consol. pool).

WILLIAMSON COUNTY

8S, 3E

23, NE SE SE. National Assoc. Petr. #1 Mary Grisley Heirs. Spd. 1-30-63. Comp. 2-15-63. TD 2843'. D&A. Ste. Genevieve ls., top 2635'. WN (Pittsburg North pool).

*ADDITIONAL WHITE COUNTY

5S, 10E

32, C-E/2 SE NE. J. B. Murvin #3 Ferguson. Spd. 12-5-62. Comp. 2-22-63. TD 2141'. PBTD 1905'. IP 15 BOP, trace of water. Biehl ss., top 1845'. Frac. Storms Consol. pool.

PRODUCING WELLS PLUGGED TO FEBRUARY 23, 1963

Data furnished by Department of Mines and Minerals, Springfield, Illinois, modified to agree with original completion. The total depth, date of plugging, and present pool assignment are listed.

ADAMS COUNTY

2-2S-5W, NW NW NE. Ray F. Starr #2 Otis Wright. 719'. 8-22-62. Kellerville.

BOND COUNTY

27-5N-4W, NW NW NW. Canter Drilling Co. #1 Wm. Naap. 585'. 2-14-63. Old Ripley.
27-5N-4W, SW NW NW. Theodore G. Glass #2 Naab. 610'. 2-12-63. Old Ripley.
28-5N-4W, NE NE NE. John F. Dunnill #1 Alvin M. File. 609'. 2-7-63. Old Ripley.
28-5N-4W, NE SE NE. Theodore G. Glass #1 Alvin File. 600'. 1-31-63. Old Ripley.
28-5N-4W, NW NE NE. Theodore G. Glass #2 File-Carson Com. 638'. 2-6-63. Old Ripley.
28-5N-4W, SE NE NE. Theodore G. Glass #3 File-Carson Com. 633'. 2-4-63. Old Ripley.

CLARK COUNTY

26-9N-14W, 600' SL, 200' WL, SW NW. The Pure Oil Co. #34 Claypool Consolidated. 522'. 1-29-63. Johnson South.
26-9N-14W, C SW NW. The Pure Oil Co. #35 Claypool Cons. 532'. 1-12-63. Johnson S.
8-11N-14W, NE NE SE. T. W. George #5 E. P. Daly. 2433'. 2-1-63. Westfield.
8-11N-14W, NE SE SE. T. W. George #6 E. P. Daly. 2428'. 1-25-63. Westfield.

CLAY COUNTY

4-2N-8E, C-W/2, SW NW. Pure Oil Co. #1-B Geo. L. Travis. 3090'. 2-4-63. Clay City Consol.
9-2N-8E, SW NW NW. Pure Oil Co. #2 Henry Schrugham. 3009'. 2-6-63. Clay City Consol.
9-2N-8E. 690' SL, 330' EL, NW NW. Pure Oil #5 Henry Schrugham. 3040'. 1-29-63. Clay City Consol.
23-3N-5E, SW SW NE. Phillips Petr. Co. #1 Randall (W. Kenner W-7). 3006'. 2-16-63. Kenner West. (Water Input, formerly a producer.)
23-3N-5E, NE SE SW. Phillips Petroleum #1 Spiker (West Kenner #W-13). 3058'. 2-14-63. Kenner West. (Water Input, formerly a producer.)
11-3N-7E, NE NW SE. McCollum & Kincaid #1 A. Neeley. 3071'. 2-23-63. Sailor Springs Consol.
26-4N-7E, SE NE NW. Delbert H. Runyon #1 Orville Lewis. 2635'. 2-5-63. Sailor Springs Consol.
22-4N-8E, C N/2 NE NW. Don Slape Drilling Co. #2 C. Buerster. 3030'. 1-26-63. Passport West.
8-5N-7E, 1672' SL, 330' EL, SE. Pure Oil Co. #2 Louise Zander. 2552'. 2-13-63. Sailor Springs Consol.
8-5N-7E, SE SE SE. Pure Oil Co. #3 Louise Zander. 2542'. 2-20-63. Sailor Springs Consol.

CRAWFORD COUNTY

* 3-5N-12W, 1125' SL, 200' EL, SE. Paul D. Robinson #10 Washington-Parker. 1085'. 6-18-62. Main Consol.
10-6N-11W, SE SE NW. Nelson Nuttall #1 Russell Fitzpatrick. 855'. 6-6-61. Main Consol.

EDWARDS COUNTY

5-2S-10E, NE NE SE. John J. Oslager #1 Chester Bowers. 3383'. 2-4-63. Albion Central.

FAYETTE COUNTY

6-6N-3E, NE NW NE. The Texas Company #12 O. Neathery. 1600'. 2-14-63. Louden.
2-7N-3E, SE NW SW. Jones-Simpson Drilling Co. #4 George Buzzard. 1606'. 12-22-62. Louden.
31-7N-3E, 353' SL, 280' EL, SW SW. Lowry #1 A. C. Barnes. 1575'. 1-10-63. Louden.

JASPER COUNTY

21-5N-10E, NE NW NW. Commonwealth Petr. #1 F. Hesler et al Con. 2822'. 2-9-63. Clay City Consol.

JEFFERSON COUNTY

21-1S-4E, SW NW NE. Shulman Bros. #2 Holloway. 2823'. 2-9-63. Divide Consol.

LAWRENCE COUNTY

16-2N-11W, NW SE NE. Faith Oil Company #1 Edward Pepple Survey. 1293'. 2-6-63. St. Francisville East.
12-4N-13W, 120' NL, 270' EL, SW NE. Marathon Oil Co. (Formerly Central Ref. Co.) #6 George W. McNeece. 1825'. 1-22-63. Lawrence.

RICHLAND COUNTY

24-3N-8E, NW NW NW. Baxter S. Moore #1 W. Badger. 3030'. 2-8-63. Clay City Consol.
24-3N-8E, SW NW NW. Baxter S. Moore #2 Badger. 3020'. 2-9-63. Clay City Consol.

SALINE COUNTY

20-7S-5E, SW NW NW. Phillips Petroleum Company #2 Bunnell. 3162'. 2-1-63. Dale Consol. (Water Input, formerly producer.)
9-8S-7E, 480' SL, 350' EL, SE. Breuer & Curran Oil Co. #1 Frank Hanseman. 2955'. 2-2-63. Eldorado Consol.

SHELBY COUNTY

33-10N-4E, 390' NL, 350' EL, NW NW. National Assoc. Petr. Co. #1 Edwin C. Grove. 1867'. 11-17-62. Fancher.

WAYNE COUNTY

*. 30-2N-8E, NE NE SE. W. W. Toler Drlg. Corp. #1 Fred Hosselton. 3100'. 1-16-63. Clay City Consol.
32-2N-8E, 658' NL, 1004' EL, SE. The Pure Oil Company #3 Morris A. Brissenden. 3090'. 2-2-63. Clay City Consol.

WHITE COUNTY

33-6S-8E, NW SW SW. C. E. Brehm Drlg. & Prod. #2 Forrester Comm. 3177'. 2-5-63. Roland Consol.
18-7S-10E, SW SE NE. C. E. Brehm Co. #2 Brehm-Baker Comm. 2904'. 2-4-63. Herald Consol. (Salt Water disposal, formerly producer.).

*These are old wells that could not be tied in with records on file at the Geological Survey.

ABBREVIATIONS USED IN THIS REPORT

Abd.--Abandoned
Acid--Acid treatment
BOF--Barrels of oil flowing
BOP--Barrels of oil on pump
BW--Barrels of water
C--Center
CDU--Completion data unreported, to be given when available
Comp.--Completed
Consol.--Consolidated
COTD--Clean-out total depth
Csg.--Casing
D & A--Dry and abandoned
Dol.--Dolomite
E/2--East $\frac{1}{2}$
EL--From the east line
Est.--Estimated
Ext.--Extension(s)
Fm.--Formation
Fr.--Fractional
Frac.--Hydraulic fracture treatment
IP--Initial production
L--line
Loc.--Location
Ls.--Limestone
N/2--North $\frac{1}{2}$
Nat.--Natural, no treatment
NE--Northeast $\frac{1}{4}$
NL--From the north line
NW--Northwest $\frac{1}{4}$
OTD--Old total depth
OWDD--Old well drilled deeper
OWWO--Old well worked over
PB--Plugged back
PBTD--Plugged-back total depth
R--Range
S/2--South $\frac{1}{2}$
SE--Southeast $\frac{1}{4}$
SG--Show of gas
Sh.--Shale
SIGW--Shut in gas well
SL--From the south line
SO--Show of oil
Spd.--Spudded
Ss.--Sandstone
SSO--Slight show of oil
SW--Southwest $\frac{1}{4}$
Swb.--Swabbing
SWD--Salt water disposal well
T--Township
Temp. abd.--Temporarily abandoned
TD--Total depth
W/2--West $\frac{1}{2}$
WF--Wildcat far (more than 2 miles from production)
WL--From the west line
WN--Wildcat near ($\frac{1}{2}$ to 2 miles from production)

(44235—25M—9-61)

Some Recent Publications of Interest to
the Petroleum Industry

By

ILLINOIS GEOLOGICAL SURVEY
Urbana, Illinois

Bull. 80.	Symposium on Water Flooding (1957). 50 cents.
Ill. Pet. 72.	Oil Resources and Possibilities in Illinois (1955). 25 cents.
Ill. Pet. 76.	PETROLEUM INDUSTRY IN ILLINOIS, 1961 (1962). 75 cents.
R. I. 214.	Classification of the Pennsylvanian Strata of Illinois (1960). 25 cents.
Cir. 160.	Summary of Stratigraphy Shown in Geologic Cross Section of Illinois Basin (1959 Reprint). Geologic cross section of Illinois Basin, to accompany Circular. Cross section map $1.00. Circular free.
Cir. 267	Spar Mountain Sandstone in Cooks Mills Area, Coles and Douglas Counties, Illinois (1959). Free.
Cir. 271.	Subsurface Geology and Coal Resources of the Pennsylvanian System in Douglas, Coles, and Cumberland Counties, Illinois (1959). Free.
Cir. 272.	Freeburg Gas Pool, St. Clair County, Illinois (1959). Free.
Cir. 291.	Fluid Flow in Petroleum Reservoirs. Part III. Effect of Fluid-Fluid Interfacial Boundary Condition (1960). Free.
Cir. 292.	Glacial-Drift Gas in Illinois (1960). Free.
Cir. 293.	Clay Mineralogy of Pre-Pennsylvanian Sandstones and Shales of the Illinois Basin. Part III. - Clay Minerals of Various Facies of Some Chester Formations (1960). Free.
Cir. 306.	Differentiation of Caseyville (Pennsylvanian) and Chester (Mississippian) Sediments in the Illinois Basin (1960). Free.
Cir. 312.	Subsurface Geology and Coal Resources of the Pennsylvanian System in Sangamon, Macon, Menard, and Parts of Christian and Logan Counties, Illinois (1961). Free.
Cir. 318.	Underground Storage of Natural Gas in Illinois (1961). Free.
Cir. 325.	Oil and Gas in the Adams-Brown-Schuyler County Area, Illinois (1961). Free.
Cir. 339.	Shape and Distribution Patterns of Pennsylvanian Sand Bodies in Illinois (1962). Free.
Cir. 340.	Late Mississippian Sandstones of Illinois (1962). Free.

A complete list of publications is available upon request.

53. 2805
LL
cop. 2

State of Illinois
Otto Kerner, Governor
Department of Registration and Education
William Sylvester White, Director

ILLINOIS STATE GEOLOGICAL SURVEY

John C. Frye, Chief
Urbana, Illinois

No. 317 March 1963

MONTHLY REPORT

OIL AND GAS DRILLING IN ILLINOIS

J. Van Den Berg

THE LIBRARY OF THE
APR 19 1963
UNIVERSITY OF ILLINOIS

Single copies, 15 cents. One-year subscription, January through December, $1.80

DISCOVERIES

New Oil Pools

None

Extensions to Oil Pools

BERRY, Sangamon County, 16-15N-3W, Silurian lime at 1696'. Discovery well, Dwight Beckham #1 Schwartz, IP 14 BOP, 60 BW, after frac.

New Pay Zones in Pools

WAPELLA EAST, DeWitt County, 28-21N-3E, Devonian lime at 1108' becomes the second pay in the pool. Discovery well, Lloyd A. Harris #3 T. P. Kiley, IP 150 BOP (pump capacity) from Devonian lime and Silurian dolomite. This well was incorrectly reported in the February 1963 Drilling Report as producing from the Silurian only.

TABLE I

New Pools Discovered from April 1962 through March 1963

Pool: County	Twp.	Rng.
April 1962		
Pyramid:		
Washington	2S	1W
May		
Hillsboro:		
Montgomery	9N	3W
Mattoon South:		
Cumberland	11N	7E
June		
None		
July		
Fancher:		
Shelby	10N	4E
August		
Kell West:		
Marion	1N	2E
Old Ripley North:		
Bond	5N	4W
Wamac West:		
Clinton	1N	1W
September		
None		
October		
Bulpitt South:		
Christian	13N	3W
Roby North:		
Sangamon	16N	3W
November		
None		
December		
Eden Gas:		
Randolph	5S	5W
Pittsburg North Gas:		
Williamson	8S	3E
Wapella East:		
DeWitt	21N	3E
January 1963		
Buckner:		
Franklin	6S	2E
New City South:		
Christian	14N	4W
February		
None		
March		
None		

TABLE II

COMPLETIONS AND PRODUCTION BY MONTHS

(Service wells, etc., not included in Table II, are classified in Table III)

	Producing Oil Wells (Gas in Parentheses)					New Dry Holes				
	Pool Wells	Discoveries Pool	Discoveries Ext.	Newly Drilled Holes	Reworked Dry Holes	Pool Wells	Wildcat Near	Wildcat Far	Total new Tests	Production in Thousands of Barrels
1962										
Jan.	57	0	2	52	7	65	23	25	165	6,566
Feb.	65	0	1	59	7	22	10	15	106	6,313
Mar.	75	0	1	74	2	20	7	4	105	6,864
Apr.	57(1)	1	2	59(1)	1	30	6	6	102	6,627
May	88(1)	2	4	90(1)	4	60	28	21	200	6,719
June	89(1)	0	7	85(1)	11	45	19	18	168	6,507
July	91(2)	1	4	87(2)	9	69	21	26	205	6,598
Aug.	81(1)	3	2(1)	75(1)	11(1)	49	14	15	154	6,831
Sept.	76	0	5	77	4	46	20	26	169	6,268
Oct.	113(6)	2	5	111(5)	9(1)	50	17	20	203	6,747
Nov.	65(3)	0	1(2)	63(4)	3(1)	40	21	18	146	6,415
Dec.	50(3)	1(2)	3(1)	49(5)	5(1)	30	18	14	116	6,550
	907(18)	10(2)	37(4)	881(20)	73(4)	526	204	208	1,839	79,005
1963										
Jan.	106(4)	2	3	97(4)	14	60	31	12	204	6,532
Feb.	82(2)	0	1	76(2)	7	37	9	21	145	5,750
Mar.	69(1)	0	1	65(1)	5	27	9	14	116	6,410

Tests are considered pool wells if located less than $\frac{1}{2}$ mile from producing well. Near wildcats are drilled $\frac{1}{2}$ to $1\frac{1}{2}$ miles from production and if successful are usually called extensions. Far wildcats, over $1\frac{1}{2}$ miles from production, usually discover new pools if successful. Reworked wells listed in the body of the report are included in this table only if they are former dry holes converted to producing wells. Production figures through October 1962 are based on Pipe Line Production Reports; figures for November 1962 through March 1963 are preliminary estimates compiled from the Oil and Gas Journal.

TABLE III

Drilling by Counties, March 1963

County	Oil and Gas			Service Wells			Gas Storage		Structure Tests (O&G)	Permits to Drill°
	New Wells		OWWO D&A to Prod.	New Wells	Conversions		Structure Tests	Storage Projects		
	Total Comp.	Prod.			Were Prod.	Other				
Adams	1	1	0	0	0	0	0	0	0	1
Bond	0	0	0	0	0	0	0	0	0	1
Brown	2	0	0	0	0	0	0	0	0	2
Christian	4	4	0	0	0	0	0	0	0	2
Clark	3	1	0	0	0	0	0	0	0	6
Clay	4	4	0	0	0	0	0	0	0	6
Clinton	4	2	0	0	0	0	0	0	0	0
Coles	2	1	0	0	0	0	0	0	0	3
Crawford	5	4*	0	0	0	0	0	0	0	9
DeWitt	6	4	0	0	0	0	0	0	0	3
Douglas	1	0	0	0	0	0	0	0	0	2
Edgar	0	0	0	0	0	0	0	0	0	2
Edwards	0	0	0	0	0	0	0	0	0	2
Effingham	1	0	0	0	0	0	0	0	0	1
Fayette	31	27	1	0	0	0	0	0	0	6
Franklin	3	1	0	0	0	0	0	0	0	2
Fulton	1	0	0	0	0	0	0	0	0	0
Gallatin	1	0	0	0	0	0	0	0	0	1
Hamilton	0	0	0	0	0	0	0	0	0	4
Henderson	0	0	0	0	0	0	0	0	0	1
Henry	1	0	0	0	0	0	0	0	0	0
Jasper	1	1	0	0	0	0	0	0	0	3
Jefferson	2	1	0	0	0	0	0	0	0	2
Kankakee	0	0	0	0	0	0	0	0	0	8
LaSalle	0	0	0	0	0	0	0	0	0	4
Lawrence	5	3	0	0	0	0	0	0	0	28
Livingston	0	0	0	0	0	0	0	1	0	3
McDonough	0	0	0	0	0	0	0	0	0	2
Macon	2	0	1	0	0	0	0	0	0	1
Marion	0	0	1	0	0	0	0	0	0	1
Menard	1	0	0	0	0	0	0	0	0	0
Montgomery	1	0	0	0	0	0	0	0	0	0
Perry	1	0	0	0	0	0	0	0	0	0
Pike	1	0	0	0	0	0	0	0	0	0
Randolph	1	0	0	0	0	0	0	0	0	1
Richland	1	1	0	0	0	0	0	0	0	1
Rock Island	0	0	0	0	0	0	1	0	0	0
Saline	1	0	0	0	0	0	0	0	0	6

TABLE III (Concluded)

Drilling by Counties, March 1963

County	Oil and Gas			Service Wells			Gas Storage			
	New Wells		OWWO D&A to Prod.	New Wells	Conversions		Structure Tests	Storage Projects	Structure Tests (O&G)	Permits to Drill°
	Total Comp.	Prod.			Were Prod.	Other				
Sangamon	4	1	0	0	0	0	0	0	0	3
Shelby	1	1	0	0	0	0	0	0	0	1
Union	0	0	0	0	0	0	0	0	0	2
Wabash	3	2	0	2	0	0	0	0	0	3
Washington	8	1	0	1	1	1	0	0	0	7
Wayne	9	5	1	1	16	0	0	0	0	14
White	3	1	1	6	49	9	0	0	0	7
Will	0	0	0	0	0	0	0	0	0	1
Williamson	1	0	0	0	0	0	0	0	0	0
	116	66	5	10	66	10	1	1	0	152

Issued by Department of Mines and Minerals, Springfield, Illinois, March 1, 1963, through March 28, 1963.

* Includes 1 gas well

* * * * * * * * * * * * *

WELL SAMPLE LIBRARY

A listing of current monthly additions to the well sample library at the Geological Survey is available, at no charge, upon request.

WELL RECORDS

The Survey's collection of well logs contains records on more than 150,000 wells and test holes in the State of Illinois, and includes more than 59,000 geophysical logs. These records are available for public use, without charge, in our Mineral Resource Records Section. Driller's logs and sample studies will be loaned for a ten-day period.

OIL AND GAS DEVELOPMENT MAPS

Price, 60¢ each, except #37, which costs 40¢, available from the Illinois State Geological Survey, Natural Resources Building, Urbana, Illinois.

The maps (blue-line print maps, revised quarterly) show oil, gas, and dry and abandoned wells, on a base noting towns, main roads, county, township and section lines. Scale two inches to the mile.

Maps 20, 21, 22, 23, 31, 32, 35, 36, 37, 40, 41, 53, 54, and 73 have been recently redrawn on new bases and show, in addition to information on the other maps, salt water disposal wells, conversions, water input wells, waterflood producers, and stratigraphic tests no longer confidential.

The map of the DeWitt area (No. 96), T. 19, 20, 21 N., R. 3, 4, 5 E., DeWitt County, is available. The map includes the Wapella East pool discovered in 1962. Also available is the map of the Mt. Pulaski area (No. 87), T. 16, 17, 18 N., R. 2, 3, 4 W.

OTHER OIL AND GAS MAPS

Oil and Gas Industry Map of Illinois. New edition revised to January 1, 1961, scale 8 miles to one inch, showing oil and gas fields (producing and abandoned); crude, refined products, and natural gas pipelines; pumping, compressor, and metering stations; refineries; propane and gas storage; and underground gas storage projects, both existing and proposed. Price, 50¢.

Preliminary Structure Map of the "Trenton" in Illinois. January 1954. Price, 30¢.

A list of these and other maps and publications is available on request from the Illinois State Geological Survey.

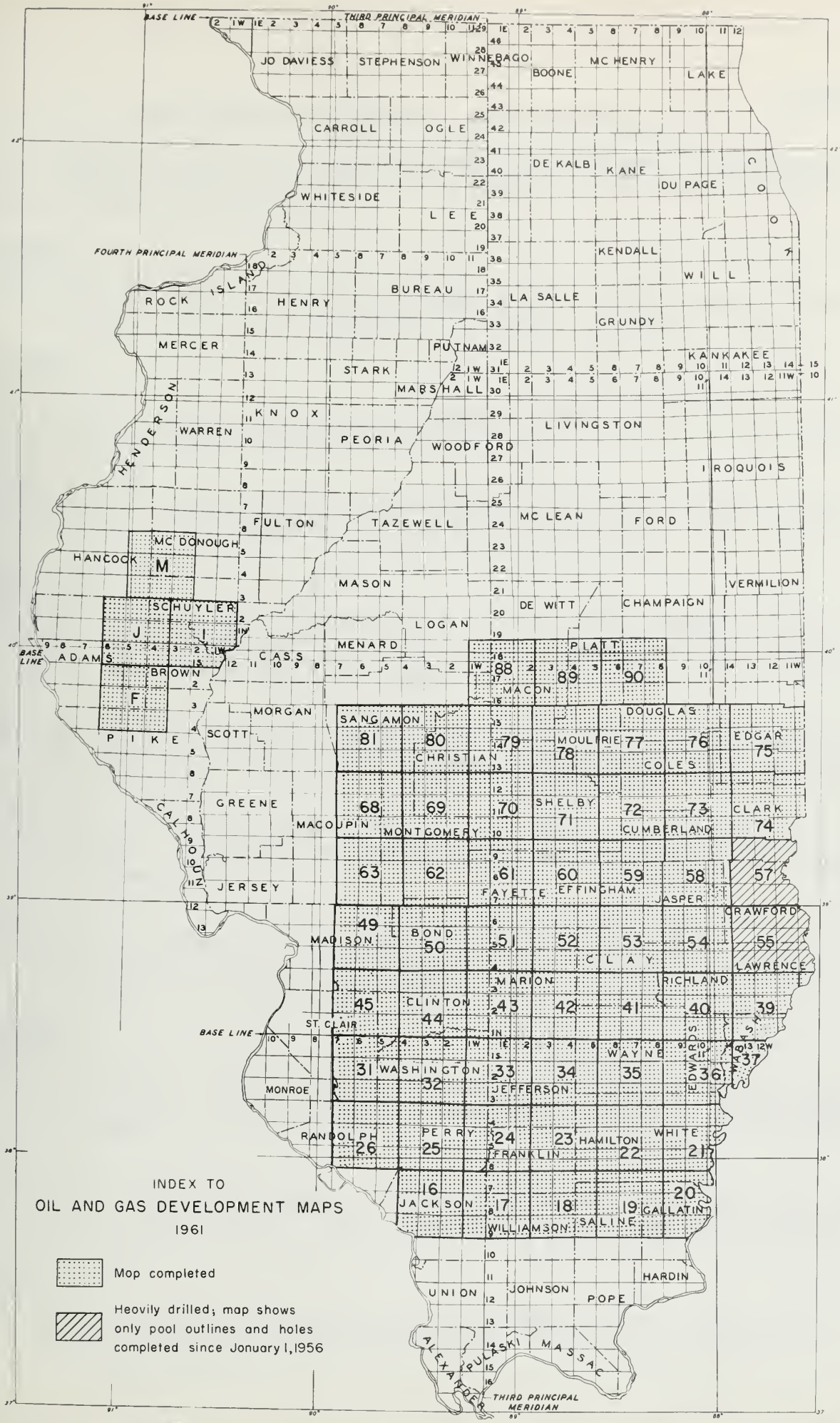

INDEX TO

OIL AND GAS DEVELOPMENT MAPS

1961

Map completed

Heavily drilled; map shows only pool outlines and holes completed since January 1, 1956

(44235—25M—9-61)

WELLS COMPLETED FROM MARCH 2, 1963 TO MARCH 29, 1963

Abbreviations used are listed on the inside back cover. A pool well is less than ½ mile, a wildcat near (WN) is ½ to 1½ miles, and a wildcat far (WF) more than 1½ miles from production.

ADAMS COUNTY

2S, 5W

12, SW NE SE. Robert A. Betz #2 Louderback. Spd. 11-17-61. Comp. 3-12-63. TD 660'. IP 25 BOP. Silurian ls., top 638'. Kellerville pool.

BROWN COUNTY

1S, 4W

23, SE NW SE. Morton Assoc. Inc. #1 Trammell. Spd. 2-14-63. Comp. 3-15-63. TD 691'. D&A. Maquoketa sh., top 685'. WF.

2S, 4W

15, SW NW SW. Thomas W. Pannell #2-P Knight. Spd. 2-18-63. Comp. 3-15-63. TD 652'. D&A. Maquoketa sh., top 648'. Siloam pool.

CHRISTIAN COUNTY

13N, 1E

9, 1025'NL, 955'EL, NE. Continental Oil Co. #7 H. Bilyeu "North". Spd. 12-7-62. Comp. 3-8-63. TD 2323'. IP 16 BOP, 20 BW. Benoist ss., Spar Mountain ls., and Devonian ls. Frac. Assumption Consol. pool.

15N, 1W

22, C-E/2 SE NW. Lama Oil Co. #1 Marshall. Spd. 12-27-62. Comp. 3-26-63. TD 1931'. IP 85 BOP, 40 BW. Silurian ls., top 1914'. Frac. Mt. Auburn Consol.

29, C-N/2 NW SE. Lama Oil Co. #1 Bailey. Spd. 1-4-63. Comp. 3-26-63. TD 1956'. IP 97 BOP, 2 BW. Silurian ls., top 1912'. Frac. Mt. Auburn Consol. pool.

15N, 2W

34, NE SW NE. Baughman & Osborn #1 Dorris Spratt Comm. Spd. 11-26-62. Comp. 3-26-63. TD 1949'. IP 30 BOP, 150 BW. Silurian ls., top 1937'. Frac. Mt. Auburn Consol. pool.

CLARK COUNTY

9N, 14W

35, C-W/2 NE NW. Dillman & Tyhurst Oil Prod. #2 Deverick D & T. Spd. 3-4-63. Comp. 3-15-63. TD 1982'. D&A. Devonian ls., top 1905'. Johnson South pool.

12N, 13W

31, 840'SL, 330'WL, SE. Beeson Oil Producers #1 Gilbert-Crane Com. Spd. 1-21-63. Comp. 3-5-63. TD 435'. D&A. Casey ss., top 400'. WN (Westfield East pool).

12N, 14W

32, NE SE NE. Alfacorn Corp. #3 W. W. Drake. Spd. 12-20-62. Comp. 3-8-63. TD 468'. IP 12 BOP (WATERFLOOD PROJECT). St. Louis ls., top 402'. Westfield pool.

CLAY COUNTY

2N, 7E

10, SE NE NW. Southern Ill. Oil Prod. #1 Nolan. Spd. 1-15-63. Comp. 3-1-63. TD 3123'. IP 14 BOP, 5 BW. McClosky ls., top 3051'. Frac. Clay City West Consol. pool.

3N, 7E

13, NW SW NE. Samuel E. Boxell #1 F. Franklin. Spd. 1-31-63. Comp. 3-26-63. TD 3025'. COTD 2940'. IP 9 BOP, some water. Aux Vases ss., top 2896'. Frac. Sailor Springs Consol. pool.

13, NE NW SE. J. W. Rudy #3 Raley. Spd. 2-9-63. Comp. 3-12-63. TD 3018'. COTD 2980'. IP 61 BOP, some water. Aux Vases ss., top 2930'. Frac. Clay City Consol. pool.

23, SE NE SW. East Central Develop. #1 Horace King. OWWO. Was Sanders & Fye #1 Hubble. Comp. 11-27-56. OTD 3064'. Was D&A. Recomp. 3-5-63. TD 3064'. D&A. Ste. Genevieve ls., top 3010'. Sailor Springs Consol. pool.

4N, 5E

34, 665'SL, 330'WL, NE. Texaco Inc. #7 E. Gammon Unit. Spd. 12-19-62. Comp. 3-15-63. TD 4480'. COTD 2765'. IP 167 BOP, 66 BW. Benoist ss., Aux Vases ss., McClosky ls. Acid. Frac. Oskaloosa pool.

CLINTON COUNTY

1N, 3W

8, NE NE SW. John F. Dunnill #1 Philip Kleinekorte. Spd. 1-29-63. Comp. 3-5-63. TD 2607'. D&A. Silurian ls., top 2512'. Bartelso pool.

8, SE SE NW. T. R. Kerwin #2-C Kleinekorte. Spd. 1-16-63. Comp. 3-8-63. TD 2510'. COTD 2480'. IP 13 BOP, some water. Silurian ls., top 2454'. Frac. Bartelso pool.

3N, 2W

35, 280'SL, 416'EL, NW SE. Texaco Inc. #17 Price-Gray Com. (TR.3). Spd. 2-22-63. Comp. 3-22-63. TD 1230'. IP 110 BOP, 41 BW (WATERFLOOD PRODUCER). Benoist ss., top 1209'. Shot. Boulder pool.

3N, 3W

15, 430'NL, 330'EL, NE. Thomas Noeth #1 McQuade. Spd. 8-27-62. Comp. 3-26-63. TD 1097'. D&A. Paint Creek ls., top 1043'. Beaver Creek South pool.

COLES COUNTY

11N, 7E

14, NW SW SW. Thomas C. Rappe #1 Harriett Koessler. Spd. 1-10-63. Comp. 3-5-63. TD 3062'. COTD 3060'. IP 35 BOP, much water. Carper ss., top 2965'. Frac. Mattoon pool.

12N, 10E

22, SW NW SE. Jay Vee Dev. Corp. #1 Sweeney. Spd. 11-22-60. Comp. 3-12-63. TD 2094'. D&A. Warsaw ls., top 1157'. WF.

CRAWFORD COUNTY

5N, 11W

20, SE SW NE. L. S. Dennis #1 W. E. Dunlap. Spd. 12-12-62. Comp. 3-29-63. TD 937'. COTD 930'. IP 8 BOP, Robinson ss., top 891'. Frac. Main Consol. pool.

6N, 12W

Fr. 21, 330'SL, 1060'EL, NE. Albert E. McFall #1 Lawrence et al. Com. Spd. 2-12-63. Comp. 3-22-63. TD 1525'. IP 20 BOP, 5 BW. Aux Vases ls., top 1516'. Frac. Main Consol. pool.

22, NW NE SW. Mahutska Oil Co. #10 F. M. Bussard. Spd. 1-15-63. Temp. Abd. 3-12-63. TD 1997'. Ste. Genevieve ls., top 1562'. Main Consol. pool.

22, SW NW SW. Mahutska Oil Co. #22 G. Mohler. Spd. 11-3-62. Comp. 3-12-63. TD 1550'. COTD 1520'. IP 100,000 CFG flowing. Aux Vases ls., top 2501'. Natural. Main Consol. pool.

27, SW NW NE. Mahutska Oil Co. #12 C. C. Lorance. Spd. 10-15-62. Comp. 3-12-63. TD 1540'. COTD 1530'. WATERFLOOD PRODUCER. Aux Vases ss., top 1516'. Frac. Main Consol. pool.

DEWITT COUNTY

21N, 3E

13, SE SE NW. Theo Myers #1 Bock. Spd. 1-5-63. Comp. 3-26-63. TD 1300'. D&A. Devonian ls., top 1258'. WF.

20, C-S/2 SE SE. Lloyd A. Harris #3 Cora Ryan. Spd. 2-11-63. Comp. 3-29-63. TD 1142'. IP 60 BOP, 5 BW. Silurian dol., top 1131'. Wapella East pool.

21, SE SW SW. Lloyd A. Harris #2 Cora Ryan. Spd. 2-5-63. Comp. 3-8-63. TD 1135'. IP 148 BOP, Silurian ls., top 1133'. Wapella East pool.

28, NE SW NW. Lloyd A. Harris #5 T. P. Kiley. Spd. 2-18-63. Comp. 3-22-63. TD 1111'. IP 135 BOP. Devonian ls. and Silurian dol. Natural. Wapella East pool.

29, NE SE NE. Lloyd A. Harris #2 Laura Kiley. Spd. 2-11-63. Comp. 3-22-63. TD 1123'. IP 125 BOP. Silurian dol., top 1117'. Natural. Wapella East. pool.

21N, 4E

35, SW NE SE. E. H. Kaufman #1 Albion Kirk. Spd. 2-19-63. Comp. 3-1-63. TD 1245'. D&A. Silurian ls., top 1172'. WF.

DOUGLAS COUNTY

15N, 7E

8, SW NW SE. Theo Myers #1 Jurgens. Spd. 10-9-62. Comp. 3-26-63. TD 1759'. D&A. Ste. Genevieve ls., top 1716'. WF.

EFFINGHAM COUNTY

5N, 7E

8, SW SE SE. Jet Oil Co. #1 Richard E. Lewis et al. Spd. 3-2-62. Comp. 3-26-63. TD 2910'. D&A. Ste. Genevieve ls., top 2814'. Sailor Springs Consol. pool.

FAYETTE COUNTY

5N, 2E

2, NE NE SE. McDanial & Workman #1 B. Whitehead. OWDD. Was Lester Walker #1 B. R. Whitehead. Comp. 5-14-57. OTD 2003'. Was D&A. Recomp. 3-22-63. TD 3263'. D&A. Carper ss., top 3236'. Wilberton pool.

12, SE NE SW. W. L. Belden #1 Gehle et al. Spd. 7-20-61. Comp. 3-26-63. TD 3216'. IP 128 BOP, 21 BW. Carper ss., top 3195'. Frac. Wilberton pool.

12, SE SE NW. W. L. Belden #2 Gehle et al. Spd. 7-19-62. Comp. 3-5-63. TD 3224'. IP 132 BOP, 15 BW. Carper ss., top 3204'. Frac. Wilberton pool.

12, SE SE SE. W. L. Belden #5 John Gehle. Spd. 6-24-62. Comp. 3-5-63. TD 3221'. IP 94 BOP, 11 BW. Carper ss., top 3200'. Frac. Wilberton pool

12, NW SE SE. W. L. Belden #6 John Gehle. Spd. 6-19-62. Comp. 3-5-63. TD 3220'. IP 102 BOP, 12 BW. Carper ss., top 3196'. Frac. Wilberton pool.

12, SE SE SW. W. L. Belden #1 John Gehle "B". Spd. 12-14-61. Comp. 3-26-63. TD 3214'. IP 127 BOP, 23 BW. Carper ss., top 3207'. Frac. Wilberton pool.

12, NW SE SW. W. L. Belden #3 John Gehle "B". Spd. 6-13-62. Comp. 3-5-63. TD 3235'. IP 117 BOP, 28 BW. Carper ss., top 3212'. Frac. Wilberton pool.

12, SE NW SE. W. L. Belden #1 Hartman. Spd. 8-20-61. Comp. 3-12-63. TD 3472'. COTD 3240'. IP 101 BOP, 48 BW. Carper ss., top 3099'. Frac. Wilberton pool.

12, NW NW SE. W. L. Belden #2 Hartman Unit. Spd. 7-27-62. Comp. 3-5-63. TD 3185'. IP 121 BOP, 6 BW. Carper ss., top 3163'. Frac. Wilberton pool.

12, SE NW SW. W. L. Belden #1 Lape. Spd. 7-2-62. Comp. 3-5-63. TD 3247'. COTD 3240'. IP 102 BOP, 46 BW. Carper ss., top 3222'. Frac. Wilberton pool.

12, NW SW SE. W. L. Belden #1 C. F. Meyer Unit. OWWO. Was W. L. Belden #1 Meyer. Comp. 9-16-59. OTD 3560'. Was D&A. Recomp. 2-26-63. TD 3560'. COTD 3230'. IP 105 BOP, 17 BW. Carper ss., top 3191'. Frac. Wilberton pool.

12, SE SW SE. W. L. Belden #2 C. F. Meyer Unit. Spd. 11-25-61. Comp. 3-5-63. TD 3222'. IP 106 BOP, 21 BW. Carper ss., top 3196'. Frac. Wilberton pool.

13, SE SE NE. W. L. Belden #4 John Gehle. Spd. 11-9-61. Comp. 3-5-63. TD 3222'. IP 100 BOP, 17 BW. Carper ss., top 3197'. Frac. Wilberton pool.

13, SE NE NW. W. L. Belden #2 John Gehle "B". Spd. 7-19-62. Comp. 3-5-63. TD 3274'. COTD 3260'. IP 126 BOP, 35 BW. Carper ss., top 3220'. Frac. Wilberton pool.

FAYETTE COUNTY (Continued)

5N, 2E

13, SE NW NE. W. L. Belden #1 Kewanee-Meyer. Spd. 11-20-61. Comp. 3-26-63. TD 3235'. IP 107 BOP, 36 BW. Carper ss., top 3204'. Frac. Wilberton pool.

13, NW NW NE. W. L. Belden #2 Kewanee-Meyer. Spd. 12-5-61. Comp. 3-5-63. TD 3229'. IP 136 BOP, 20 BW. Carper ss., top 3200'. Frac. Wilberton pool.

13, SE SW NE. W. L. Belden #1 Maske-McBride. Spd. 8-24-61. Comp. 3-5-63. TD 3241'. IP 120 BOP, 25 BW. Carper ss., top 3214'. Frac. Wilberton pool.

13, NW SW NE. W. L. Belden #2 Maske-McBride. Spd. 7-11-62. Comp. 3-26-63. TD 3241'. IP 119 BOP, 30 BW. Carper ss., top 3210'. Frac. Wilberton pool.

13, NE SW SE. W. L. Belden #1 Schaeffer Unit. Spd. 1-24-62. Comp. 3-5-63. TD 3311'. COTD 3265'. IP 5 BOP, 50 BW. Carper ss., top 3243'. Wilberton pool.

13, NE NW SE. W. L. Belden #1 Sophia. Spd. 6-2-62. Comp. 3-5-63. TD 3234'. COTD 3230'. IP 80 BOP, 70 BW. Carper ss., top 3204'. Frac. Wilberton pool.

13, NE SW NW. W. L. Belden #1 Usinger Unit. Spd. 7-27-62. Comp. 3-5-63. TD 3300'. D&A. Carper ss., top 3245'. Wilberton pool.

5N, 3E

7, NW SW SW. W. L. Belden #3 C. F. Meyer Unit. Abd. Loc. 3-12-63. Wilberton pool.

7, NW SE SW. Spd. 9-13-61. Comp. 3-5-63. TD 3240'. IP 5 BOP, 12 BW. Carper ss., top 3226'. Frac. Wilberton pool.

18, NW NW SE. W. L. Belden #1 Harold. Spd. 5-6-62. Comp. 3-5-63. TD 3258'. IP 112 BOP, 14 BW. Carper ss., top 3234'. Frac. Wilberton pool.

18, NW SW SE. W. L. Belden #1 James Harpster. Spd. 4-4-62. Comp. 3-5-63. TD 3275'. IP 112 BOP, 60 BW. Carper ss., top 3258'. Frac. Wilberton pool.

18, SE NW NW. W. L. Belden #2 Mary Meyer Unit. Spd. 3-26-62. Comp. 3-5-63. TD 3238'. IP 84 BOP, 55 BW. Carper ss., top 3214'. Frac. Wilberton pool.

30, C-S/2 SW SE. Louis Kapp #2 Aukamp. Spd. 1-18-63. Comp. 3-5-63. TD 3368'. IP 75 BOP, 75 BW. Carper ss., top 3298'. Frac. St. Paul pool.

6N, 2E

24, 370'SL, 170'EL, SE. L. B. Hoss #3 Garber-Marchman. Spd. 2-1-63. Comp. 3-19-63 TD 3211'. COTD 3190'. IP 80 BOP, lots of water. Carper ss., top 3087'. Frac. St. James pool.

FAYETTE COUNTY (Continued)

6N, 2E

32, SE NW SW. W. L. Belden #1 Boaz. Spd. 8-20-62. Comp. 3-12-63. TD 3093'. D&A. Carper ss., top 3052'. WF.

32, SW NW NE. W. L. Belden #1 W. V. Clark. Spd. 5-10-62. Comp. 3-26-63. TD 3178'. D&A. Carper ss., top 3125'. WF.

32, SW NW NW. W. L. Belden #1 Ritter Unit. Spd. 5-18-62. Comp. 3-26-63. TD 3167'. D&A. Carper ss., top 3124'. WF.

6N, 3E

30, SW NW NW. R. H. Troop #3 Venetta Marchman. Spd. 1-4-63. Comp. 3-12-63. TD 3433'. IP 40 BOP, 30 BW. Carper ss., top 3089'. Frac. St. James pool.

30, NE NW NW. R. H. Troop #6 Venetta Marchman. Spd. 1-13-63. Comp. 3-12-63. TD 3170'. IP 70 BOP, 50 BW. Carper ss., top 3089'. Frac. St. James pool

8N, 3E

34, SW NE SW. R. H. Troop #2 Watson "A". Spd. 12-27-62. Comp. 3-29-63. TD 1630'. PBTD 1555'. IP 17 BOP, Cypress ss., top 1525'. Frac. Louden pool.

FRANKLIN COUNTY

5S, 2E

20, 420'SL, 100'WL, NE. Schaefer Oil Co. #3-A. Spd. 3-13-63. Comp. 3-22-63. TD 2723'. D&A. Renault ls., top 2690'. Sesser Consol. pool.

7S, 2E

13, 180'NL, 240'WL, SW SE. Ill. Lease Operating #1 C. W. & F. Coal Co. Spd. 12-20-62. Temp. abd. (SO) 3-22-63. TD 2892'. Ste. Genevieve ls., top 2753'. West Frankfort Consol. pool.

24, 40'SL, 230'WL, NE NE. William E. Lampley #2 Zoah Hill. Abandoned Location 3-19-63. West Frankfort Consol. pool.

25, 428'SL, 355'WL, NW. Shell Oil Co. #5-A. Carl Brown Estate. Spd. 2-4-63. Comp. 3-29-63. TD 2163'. COTD 2119'. IP 34 BOP, 70 BW. Tar Springs ss., top 2105'. Frac. West Frankfort Consol. pool.

FULTON COUNTY

6N, 1E

28, SW SE NE. Charles W. Eager #1 Higgins. Spd. 2-7-63. Comp. 3-12-63. TD 635'. D&A. Maquoketa sh., top 635'. WF.

GALLATIN COUNTY

8S, 11E

19, SE NE SW. Indiana Farm Bureau Coop. #1 Stinson. Spd. 2-25-63. Comp. 3-15-63. TD 2790'. D&A. Ste. Genevieve ls., top 2680'. WF.

HENRY COUNTY

18N, 4E

31, 765'NL, 1117'WL, SW. Hans H. Dettman #1 June Burgeson. Spd. 12-5-61. Comp. 3-26-63. TD 838'. D&A. Trenton ls., top 700'. WF.

JACKSON COUNTY

7S, 4W

22, SE SW NW. Martin Giordano, Jr. #1 Roberts. Abandoned Location 3-19-63. WN (Ava-Campbell Hill pool).

JASPER COUNTY

7N, 10E'

24, NE SW SW. Southern Ill. Oil Prod. #2 Parr Community. Abandoned Location 3-12-63. Clay City Consol. pool.

25, SE SE SW. John B. Murvin #1-B McCoy. Spd. 12-13-62. Comp. 3-29-63. TD 2684'. COTD 2661'. IP 5 BOP, 15 BW. Spar Mountain ls., top 2626'. Acid. Frac. Clay City Consol. pool.

JEFFERSON COUNTY

1S, 4E

17, 330'NL, 400'EL, SE SE. Kirby Petroleum Co. #4 D. B. McElravy. Spd. 9-29-62. Comp. 3-19-63. TD 3220'. COTD 3130'. IP 80 BOP, trace of water. Salem ls., top 3096'. Acid. Divide Consol. pool.

3S, 2E

23, NE NW SE. Oslager Oil Co. #1 Hays. Spd. 3-5-63. Comp. 3-29-63. TD 2848'. D&A. Ste. Genevieve ls., top 2741'. Marcoe pool.

LAWRENCE COUNTY

2N, 12W

1, SE NE SE. John Bledsoe, Jr. #1 Warner K. and Clement Buchanan. Spd. 11-12-62. Comp. 3-26-63. TD 1885'. COTD 1855'. IP 40 BOP, 75 BW. Aux Vases ss., top 1790'. Frac. Lawrence pool.

3N, 10W

19, NW NW SW. Don H. Baldwin, Inc. #1 Warner. Spd. 2-18-63. Comp. 2-25-63. TD 1912'. D&A. Ste. Genevieve ls., top 1818'. WN (Beman East pool).

3N, 11W

12, SE SE NW. E. L. Whitmer #1 Richard S. Young. Abandoned Location 3-19-63. WF.

12, NW NW SE. E. L. Whitmer #2 Richard S. Young. Spd. 3-1-63. Comp. 3-15-63. TD 1852'. D&A. Ste. Genevieve ls., top 1791'. WF.

3N, 12W

Fr. 12, 1005'NL, 155'EL, NE NE. J. G. Powell #1 Griswold Unit. Spd. 12-26-62. Comp. 2-26-63. TD 1655'. COTD 1605'. IP 28 BOP, some water. Cypress ss., top 1573'. Frac. Lawrence pool.

13, NE NW NE. Edward C. Steckler #1 Carrithers et al Com. Spd. 1-14-63. Comp. 3-5-63. TD 1856'. IP 42 BOP. McClosky ls., top 1809'. Frac. Lawrence pool.

LIVINGSTON COUNTY

30N, 3E

33, C-E/2 SE NE. Northern Ill. Gas Co. #1 Fordyce. Spd. 5-15-62. Comp. 3-26-63. TD 2585'. GAS STORAGE. Mt. Simon ss., top 2156'.

MACON COUNTY

16N, 1E

21, SE SW SE. C. B. Mansfield #1 Rothwell. Spd. 2-14-63. Comp. 3-5-63. TD 2072'. D&A. Silurian ls., top 1970'. Blackland North pool.

28, SE NE NW. Perry Fulk #1-A Whitney Unit. OWDD. Was Perry Fulk #1-A Whitely Unit. Comp. 11-23-62. OTD 2003'. Was D&A. Recomp. 3-15-63. TD 2018'. COTD 1988'. IP 65 BOP. Silurian ls., top 1956'. Frac. Blackland North pool.

33, SE NW NW. McKinney & Funderburk #2 Swickard. Spd. 3-9-63. Comp. 3-22-63. TD 1999'. D&A. Silurian ls., top 1936'. Blackland North pool.

MACOUPIN COUNTY

12N, 7W

10, NW SE NW. Dale Hopkins #2 Gibson. Abandoned location 3-26-63. WF.

MARION COUNTY

1N, 2E

18, NE NE NW. Bill Montgomery #1 Schilling. OWWO. Was Ohio Oil #1 S. Schilling. Comp. 12-20-38. OTD 2205'. Was D&A. Recomp. 3-12-63. TD 2205'. COTD 2170'. IP 2 BOP, lots of water. McClosky ls., top 2098'. Salem Consol.

MENARD COUNTY

19N, 5W

30, SE SW NW. Illini Oil Co. #1 Hoppler. Spd. 2-20-63. Comp. 3-8-63. TD 1510'. D&A. Maquoketa sh., top 1485'. WF.

MONTGOMERY COUNTY

11N, 5W

30, SW SE NE. Atkins & Hale #1 Brubaker. Spd. 9-22-62. Comp. 3-15-63. TD 1945'. D&A. Silurian ls., top 1854'. Waggoner pool.

PERRY COUNTY

4S, 1W

23, 380'SL, 660'WL, NW NE. Illinois Lease Operat. #2 Pestka. Spd. 12-5-62. Temp. Abd. 3-1-63. TD 1095'. Cypress ss., top 1086'. Tamaroa pool.

PIKE COUNTY

4S, 3W

5, SE SE SE. William Hills #1 Birch. Spd. 2-15-63. Comp. 3-12-63. TD 414'. D&A. Silurian ls., top 364'. WF.

RANDOLPH COUNTY

4S, 5W

15, NW NW SW. H. F. G. Inc. #4 Prest. Spd. 1-19-60. Comp. 3-12-63. TD 2345'. D&A. Silurian ls., top 2345'. Tilden pool.

RICHLAND COUNTY

4N, 10E

23, C-S/2 NW NW. Harold W. Brinkley #1 L. Dehlinger. OWDD. Was Gulf Refg. Co. #1 Regina Dehlinger. Comp. 10-31-39. Was D&A. Recomp. 3-26-63. TD 3594'. D&A. Salem ls., top 3396'? Olney Consol. pool.

HIGHLAND COUNTY (Continued)
3N, 9E
36, C-S/2 NW SW. W. M. Runyon #1 G. Miller Com. Spd. 10-12-62. Comp. 3-26-63. TD 3175'. COTD 3160'. IP 40 BOP, 20 BW. McClosky ls., top 3144'. Acid. Clay City Consol. pool.

ROCK ISLAND COUNTY
16N, 1W
27, 204'NL, 10'WL, NE. Ralph E. Davis #2 McDowell. Spd. 3-15-62. Comp. 3-19-62. TD 842'. STRUCTURE TEST. Galena dol., top 826'.

SALINE COUNTY
7S, 7E
26, NE NE SE. R. K. Petr. Corp. #1 Hines et al Com. Spd. 3-4-63. Comp. 3-15-63. TD 3081'. D&A. Ste. Genevieve ls., top 2990'. WN (Omaha West pool).

SANGAMON COUNTY
15N, 3W
12, NE SW SW. Dwight Beckham #3 George. Spd. 8-20-62. Temp. Abd. 3-26-63. TD 1338'. Burlington ls., top 1320'. Roby pool.

16, NW SW SW. Dwight Beckham #1 Schwartz. Spd. 10-14-62. Comp. 3-22-63. TD 1719'. IP 14 BOP, 60 BW. Silurian ls., top 1696'. Frac. EXTENSION TO BERRY POOL.

17, 390'SL, 330'WL, SE. Tom Holden #1 Fling Com. Spd. 1-28-63. Temp. Abd. 3-29-63. TD 1719'. Silurian ls., top 1702'. Frac. Berry pool.

15N, 4W
33, SE SE NW. E. V. Richardson #1 Ernest O. Minder. Spd. 3-3-63. Comp. 3-19-63. TD 1630'. D&A. Silurian ls., top 1609'. WN (Springfield East pool).

SHELBY COUNTY
10N, 5E
22, NW SW SE. Ray Brown #3 Rincker. Spd. 12-18-62. Comp. 3-15-63. TD 2021'. PBTD 2000'. IP 15 BOP, 75 BW. Aux Vases ss., top 1947'. Frac. Stewardson pool.

WABASH COUNTY
1N, 13W
13, SW SW NW. R. K. Petroleum Corp. #1 Wheatley Com. Spd. 2-26-63. Comp. 3-8-63. TD 1810'. D&A. Biehl ss., top 1571'. Friendsville Central pool.

1S, 13W
34, NW NW SE. L. O. Emge & T. O. Higgins #2 Everett Alka. OWWO. Was F. Tatum #1 E. Alka. Comp. 9-17-40. OTD 2656'. IP was 300 BOP. McClosky ls., top 2638'. Recomp. 3-12-63. TD 2656'. COTD 1960'. IP 18 BOP, trace of water. Tar Springs ss., top 1916'. Frac. New Harmony Consol. pool.

34, 330'NL, 590'WL, SW SE. Indiana Farm Bureau Coop. #3-A E. E. Alka. Spd. 1-26-63. Comp. 3-22-63. TD 1992'. IP 20 BOP, 6 BW. Biehl ss., Clore ss., and Waltersburg ss. Frac. New Harmony Consol. pool.

WABASH COUNTY (Continued)

3S, 14W

22, 160'NL, 200'EL, SW SE NE. Luboil #W-51 Helm. Spd. 8-22-61. Comp. 8-28-61. TD 2192'. WATER INPUT. Tar Springs ss., top 2168'. New Harmony Consol. pool.

22, 40'SL, 10'WL, SE SE NE. Luboil #W-52 Helm. Spd. 7-21-61. Comp. 7-27-61. TD 2186'. WATER INPUT. Tar Springs ss., top 2112'. New Harmony Consol. pool.

22, 280'NL, 130'WL, SE SE NE. Luboil #81 Helm. Spd. 8-15-61. Comp. 8-21-61. TD 2192'. OIL WELL, IP not available. Tar Springs ss., top 2135'. New Harmony Consol. pool.

WASHINGTON COUNTY

1S, 1W

16, NW SW NW. Don Durr #1 Arthur Maschhoff. Spd. 2-15-63. Comp. 3-8-63. TD 1572'. D&A. Benoist ss., top 1558'. WN (Irvington pool).

17, NE SE NE. Don Durr #1 Clarence Atherton. Abandoned Location 3-15-63. WN (Irvington pool).

26, SE NW NW. Gulf Oil Corp. #7 A. C. Stanton SWD. CONVERSION. Was Gulf Oil Corp. #7 A. C. Stanton. Comp. 6-24-41. OTD 1549'. IP was 42 BOP, 5 BW. Bethel ss., top 1545'. Recomp. 8-4-62. TD 1566'. SALT WATER DISPOSAL. Bethel ss., top 1545'. Irvington pool.

28, SW SW NE. N. A. Baldridge #1 Creed. Spd. 1-30-63. Comp. 3-19-63. TD 1662'. D&A. Paint Creek ss., top 1604'. WF.

2S, 1W

1, NW NW SE. N. A. Baldridge #1 F. A. Martoccio. Spd. 3-20-63. Comp. 3-29-63. TD 1824'. D&A. Benoist ss., top 1810'. WN (Richview pool).

2, 1241'NL, 1403'WL, SW. Albert Weiss #1 William Cohlmeyer Unit. Spd. 10-9-62. Comp. 3-19-63. TD 1561'. D&A. Cypress ss., top 1534'. Richview pool.

11, SW NE SW. Centralia Petr. Co. #1 Charles Daglow. Spd. 9-24-62. Comp. 3-1-63. TD 1538'. COTD 1502'. IP 9 BOP, 4 BW. Cypress ss., top 1480'. Frac. Richview pool.

15, NW NE SE. Elmer Oelze, Jr. #1 Oelze-Sanders Com. Spd. 2-25-63. Comp. 3-8-63. TD 1522'. D&A. Cypress Fm, top 1448'. WN (Richview pool).

26, SE SW NW. Shulman Brothers #1 George Hinkley. Spd. 3-21-63. Comp. 3-29-63. TD 1750'. D&A. Ste. Genevieve ls., top 1704'. WF.

3S, 1W

17, NE SW SW. E. M. Self #5 Anna Rudolph. CONVERSION. Was E. M. Self #5 A. Rudolph. Comp. 10-4-55. OTD 1376'. PBTD 1265'. IP was 70 BOP. Cypress ss., top 1229'. Recomp. 9-20-61. TD 1258'. WATER INPUT. Cypress ss., top 1229'. DuBois Consol. pool.

WASHINGTON COUNTY (Continued)

3S, 2W

16, NW SW NE. William E. Lampley #1 Bonk. Spd. 2-23-63. Comp. 3-8-63. TD 1400'. D&A. Benoist ss., top 1362'. WN (Posen pool).

3S, 3W

35, NE NW NE. Corkwin Corp. #2 Zelma Jones. Spd. 11-22-62. Comp. 3-22-63. TD 1276'. SALT WATER DISPOSAL. Benoist ss., top 1274'. Cordes pool.

WAYNE COUNTY

1N, 6E

19, NE SW SE. Falese Oil Co. #1 S. Dunlap. Spd. 3-12-63. Comp. 3-29-63. TD 3282'. D&A. St. Louis ls., top 3256'. Johnsonville West pool.

20, NW SW SW. Falese Oil Co. #1-A Bosley. Spd. 1-30-63. Comp. 3-15-63. TD 3196'. IP 80 BOP, 10 BW. McClosky ls., top 3188'. Johnsonville West pool.

20, NW NW SW. Perry Fulk #1 Pennington Comm. Spd. 2-16-63. Comp. 3-29-63. TD 3187'. IP 80 BOP, 5 BW. Spar Mountain ls., top 3183'. Acid. Johnsonville West pool.

27, C-N/2 NE SE. Texaco Inc. #1 W. H. Matchett (Tr. 24). CONVERSION. Was Wiser Oil Co. #1 W. H. Matchett. Comp. 9-23-41. OTD 3114'. IP was 2068 BOF. McClosky ls., top 3066'. Recomp. 8-31-62. TD 3081'. WATER INPUT. McClosky ls., top 3066'. Johnsonville Consol. pool.

29, NW SW NW. Falese Oil Co. #A-1 R. Bruce. Spd. 2-26-63. Comp. 3-29-63. TD 3224'. D&A (SO). Ste. Genevieve ls., top 3151'. Johnsonville West pool.

30, NE SE NE. Falese Oil Co. #1 R. D. Bruce. Spd. 2-7-63. Comp. 3-15-63. TD 3191'. IP 60 BOP, Spar Mountain ls., top 3186'. Natural. Johnsonville West pool.

36, 810'NL, 330'EL, NW SE. Shell Oil Co. #1-S East Johnsonville Flood Unit. Spd. September 1962. Comp. September 1962. TD 3002'. WATER SUPPLY. Cypress ss., top 2852'. Johnsonville Consol. pool.

1N, 7E

9, 380'SL, 330'WL, NW SE. Kirby Petr. Co. #2 Barth-Pomeroy "A". OWDD. Was Natl. Assoc. Pet. Co. #2 Barth-Pomeroy "A". Comp. 6-8-54. OTD 3241'. Was D&A. Worked over 9-28-54. TD 3241'. PBTD 3071'. IP was 56 BOP, 35 BW. Aux Vases ss., top 3038'. Recomp. 9-24-62. TD 3831'. PBTD 3360'. IP 8 BOP, 2 BW. Aux Vases ss. and McClosky ls. Acid. Clay City Consol. pool.

1N, 8E

18, SE NW SW. Black & Black Oil Co. #1 A. M. Obrecht. Spd. 2-11-63. Comp. 3-8-63. TD 3208'. D&A. Ste. Genevieve ls., top 3104'. WN (Clay City Consol. pool).

WAYNE COUNTY (Continued)

2N, 8E

23, NE NE SW. Tamarack Petr. Co. #W-2 Anderson. CONVERSION. Was P. Fulk #2 Anderson. Comp. 1-20-53. OTD 2975'. PBTD 2973'. IP was 19 BOP. Aux Vases ss. top 2958'. Recomp. September 1962. TD 3070'. WATER INPUT. Spar Mountain ls., top 3054'. Clay City Consol. pool.

2N, 9E

25, NE NE SW. Alco Oil & Gas Corp. #5 Carmichael. Spd. 2-18-63. Comp. 3-1-63. TD 3270'. D&A. Ste. Genevieve ls., top 3174'. Calhoun South pool.

25, NE SE SW. Alco Oil & Gas Corp. #4 Jones Heirs. Abandoned Location 3-1-63. Calhoun South pool.

24, NW NE NW. Don Baines Drilling Co. #1 Charles Nation et ux. Spd. 12-1-62. Comp. 3-8-63. TD 3200'. IP 78 BOP. Spar Mountain ls., top 3155'. Natural. Calhoun Consol. pool.

1S, 6E

3, C-E/2 NE NW. Texaco Inc. #2 Oglesby-Hopkins TR.84. CONVERSION. Was Olson Drill Co. #2 Oglesby-Hopkins. Comp. 10-28-41. OTD 3231'. PBTD 3178'. IP was 500 BOF. McClosky ls., top 3145'. Recomp. June 1962. TD 3220'. WATER INPUT. McClosky ls., top 3145'. Johnsonville Consol. pool.

1S, 7E

26, NW SE SW. Bernard Podolsky #2 C. A. Merrit. CONVERSION. Was Aurora Gasoline Co. #2 Merritt. Comp. 2-26-52. OTD 3251'. IP was 145 BOP. Ohara ls., top 3230'. Recomp. 10-26-62. TD 3251'. WATER INPUT. Ohara ls., top 3230'. Clay City Consol. pool.

26, SW NW SW. Cullum & Lawhead #3 Vurdulas. CONVERSION. Was Horn & Faulkner #3 Vurdulas. Comp. 3-11-52. OTD 3244'. IP was 170 BOP. Ohara ls., top 3229'. Recomp. 10-16-62. TD 3244'. PBTD 3243'. WATER INPUT. McClosky ls. Clay City Consol. pool.

35, NE SW SW. Bernard Podolsky #2 Hanna. CONVERSION. Was Floyd & Henson #2 Hanna. Comp. 1-29-52. OTD 3203'. IP was 81 BOP. Ohara ls., top 3192'. Recomp. 10-26-62. TD 3203'. WATER INPUT. Ohara ls., top 3192'. Clay City Consol. pool.

35, NW SE SW. Bernard Podolsky #3 Hanna. CONVERSION. Was Floyd & Henson & Tipps #1 Hanna. Comp. 4-29-52. OTD 3263'. PBTD 3229'. IP was 77 BOP. Ohara ls., top 3192'. Recomp. 10-26-62. TD 3263'. WATER INPUT. Ohara ls., top 3192'. Clay City Consol. pool.

1S, 8E

4, SE NE SE. Cullum & Lawhead #3 Borah. CONVERSION. Was V. D. Jarvis #3 L. Borah. Comp. 3-23-54. OTD 3106'. PBTD 3079'. IP was 73 BOP, 10 BW. Aux Vases ss., top 3039'. Recomp. October 1962. TD 3106'. WATER INPUT. Aux Vases ss., top 3039'. Clay City Consol. pool.

WAYNE COUNTY (Continued)

1S, 8E

18, NW NW NE. Shakespeare Oil Co. Inc. #1-B Arvel Warren. CONVERSION. Was F. A. Noah #1 Arvin Warren. Comp. 1-11-49. OTD 3110'. IP was 40 BOP. Aux Vases ss., top 3085'. Recomp. 11-11-62. TD 3110'. WATER INPUT. Aux Vases ss., top 3085'. Clay City Consol. pool.

26, SW SW SE. Continental Oil Co. #3 M. C. Creighton. Spd. 12-8-62. Comp. 3-5-63. TD 3205'. COTD 3179'. IP 8 BOP, 30 BW. Aux Vases ss., top 3155'. Frac. Clay City Consol. pool.

1S, 9E

27, NW SE SW. Collins Brothers Oil #1 Flower "B". CONVERSION. Was Collins Brothers Oil #1 Flower "B". Comp. 10-25-49. OTD 3308'. IP was 210 BOF. McClosky ls., top 3303'. Recomp. December 1962. TD 3308'. WATER INPUT. McClosky ls., top 3303'. Half Moon pool.

27, SE NW SW. Collins Brothers Oil Co. #1 Flower "C". CONVERSION. Was Collins Bros. Oil Co. #1 Flower "C". Comp. 12-4-51. OTD 3314'. IP was 87 BOP. McClosky ls., top 3302'. Recomp. December 1962. TD 3314'. WATER INPUT. McClosky ls., top 3302'. Half Moon pool.

28, SE NW SE. Collins Brothers Oil Co. #1 Alfred. CONVERSION. Was Collins Bros. Oil Co. #1 Alfred. Comp. 7-7-53. OTD 3302'. IP was 46 BOP, 18 BW. McClosky ls., top 3274'. Recomp. December 1962. TD 3302'. WATER INPUT. McClosky ls., top 3274'. Half Moon pool.

33, C-N/2 NW NW. Collins Brothers Oil Co. #1 A. J. Messman. CONVERSION. Was Collins Bros. Oil Co. #1 A. J. Messman. Comp. 10-5-48. OTD 3405'. IP was 146 BOP. McClosky ls., top 3310'. Recomp. December 1962. TD 3405'. PBTD 3325'. WATER INPUT. McClosky ls., top 3310'. Half Moon pool.

33, NW SW NE. Collins Brothers Oil Co. #1 Arnold & Carl Turner. CONVERSION. Was Collins Bros. Oil Co. #1 Arnold & Carl Turner. Comp. 9-7-49. OTD 3338'. PBTD 3324'. IP was 7 BOP. McClosky ls., top 3306'. Recomp. December 1962. TD 3338'. WATER INPUT. McClosky ls., top 3306'. Half Moon pool.

33, SE NE NE. Collins Brothers Oil Co. #2 Walter. CONVERSION. Was Collins Bros. Oil Co. #2 Walter. Comp. 7-7-53. OTD 3305'. IP was 55 BOP, 30 BW. McClosky ls., top 3290'. Recomp. December 1962. TD 3305'. WATER INPUT. McClosky ls., top 3290'. Half Moon pool.

34, NW SW NW. Collins Brothers Oil Co. #1 James Mounts. CONVERSION. Was Collins Bros. Oil Co. #1 James Mounts. Comp. 9-2-52. OTD 3313'. IP was 35 BOP. Ohara ls., top 3258'. Recomp. December, 1962. TD 3515'. WATER INPUT. McClosky ls., top 3303'. Half Moon pool.

3S, 8E

2, NW NW NW. Ashland Oil & Ref. Co. #2-W Laura Sunderland. OWWO. Was Ashland O. & R. Co. #2 Sutherland. Comp. 7-6-60. OTD 3413'. Was D&A. Recomp. 1962. TD 3413'. OIL WELL, IP not available. McClosky ls., top 3383'. Barnhill pool.

WHITE COUNTY

3S, 8E

30, 101'SL, 319'EL, NE SW. Shell Oil Co. #2-S Mill Shoals Flood Unit. Spd. October 1961. Comp. October 1962. TD 97'. WATER SUPPLY. Pleistocene. Mill Shoals pool.

31, SW SW NE. R. C. Davoust Co. #1 J. & F. Dauby. CONVERSION. Was Riley & Lacy #1 F. Dauby. Comp. 9-6-39. OTD 3248'. IP was 110 BOP. Aux Vases ss., top 3204'. Recomp. April 1962. TD 3233'. WATER INPUT. Aux Vases ss., top 3204'. Mill Shoals pool.

31, NW SE NW. R. C. Davoust Co. #1 C. L. Newby Com. CONVERSION. Was Nation Oil Co. #1 Newby. Comp. 11-23-54. OTD 3368'. PBTD 3306'. IP was 192 BOP. Ohara ls. and Aux Vases ss. Recomp. June 1962. TD 3367'. PBTD 3256'. WATER INPUT. Aux Vases ss., top 3237'. Mill Shoals pool.

3S, 9E

21, SE SW SE. Texaco Inc. #4 John Hancock Mutual Life Ins. Co. CONVERSION. Was Texas Co. #4 John Hancock Mutual Life Ins. Co. Comp. 1-15-46. OTD 3268'. Was D&A (SO). Recomp. 9-10-62. TD 3268'. WATER INPUT. Aux Vases ss., top 3245'. Goldengate Consol. pool.

34, SE NW NE. Gulf Oil Corp. #A-2W Goldengate Unit. CONVERSION. Was E. A. Obering #2 Elliott "A". Comp. 5-22-51. OTD 3307'. IP was 60 BOP. Aux Vases ss., top 3295'. Recomp. 10-25-62. TD 3311'. WATER INPUT. Aux Vases ss., top 3295'. Goldengate Consol. pool.

34, SE NE NW. Gulf Oil Corp. #C-1W Goldengate Unit. CONVERSION. Was E. A. Obering #1 Elliott "B". Comp. 2-13-51. OTD 3445'. PBTD 3434'. IP was 15 BOP, 18 BW. McClosky ls., top 3421'. Recomp. 8-20-62. TD 3445'. COTD 3434'. WATER INPUT. Aux Vases ss., Spar Mountain ls., and McClosky ls. Goldengate Consol. pool.

34, NW SE NW. Gulf Oil Corp. #D-2W Goldengate Unit. CONVERSION. Was Wayne Drlg. Co. and Aurora #2 Wm. Heckler. Comp. 5-8-51. OTD 3436'. PBTD 3430'. IP was 66 BOP, 4 BW. Ohara ls., Spar Mountain ls., and McClosky ls. Recomp. October, 1962. TD 3436'. PBTD 3430'. WATER INPUT. Aux Vases ss., Spar Mountain ls., and McClosky ls., Goldengate Consol.

34, 1535'SL, 940'WL, SE. Gulf Oil Corp. #G-5W Goldengate Unit. CONVERSION. Was Gulf #5 Crate. Comp. 9-11-51. OTD 3517'. PBTD 3505'. IP was 108 BOP, 6 BW. Ohara ls., Spar Mountain ls., and McClosky ls. Recomp. 8-23-62. TD 3517'. PBTD 3415'. WATER INPUT. Aux Vases ss., top 3376'. Goldengate Consol. pool.

34, SE SW NE. Gulf Oil Corp. #H-7W Goldengate Unit. CONVERSION. Was Gulf #7 Crate. Comp. 10-29-57. OTD 3452'. PBTD 3447'. IP was 23 BOP, 22 BW. Aux Vases ss., top 3293'. Recomp. 11-13-62. TD 3452'. PBTD 3447'. WATER INPUT. Aux Vases ss., top 3293'. Goldengate Consol. pool.

34, SE SE NE. Gulf Oil Corp. #1-1W Goldengate Unit. CONVERSION. Was Gulf #1 Edna. Comp. 4-17-51. OTD 3462'. PBTD 3432'. IP was 10 BOP, 15 BW. Spar Mountain ls. and McClosky ls. Converted to Palestine ss and Tar Springs ss. Salt Water Disposal well, February 1952. Recomp. 9-20-62. TD 3473'. COTD 3433'. WATER INPUT. Spar Mountain ls., top 3424'. Goldengate Consol. pool.

WHITE COUNTY (Continued)

3S, 9E

34, SE NE SW. Gulf Oil Corp. #L-1W Goldengate Unit. CONVERSION. Was Sohio Pet. Co. #1 Brown Comm. Comp. October 1950. OTD 3455'. IP was 668 BOF. Spar Mountain ls. and McClosky ls. Recomp. 8-29-62. TD 3455'. PBTD 3368'. WATER INPUT. Aux Vases ss., top 3289'. Goldengate Consol. pool.

34, NW NE SW. Gulf Oil Corp. #L-2W Goldengate Unit. CONVERSION. Was Sohio Pet. Co. #2 Brown Comm. Comp. 11-14-50. OTD 3437'. PBTD 3415'. IP was 329 BOF. Spar Mountain ls. and McClosky ls. Recomp. October 1962. TD 3437'. PBTD 3425'. WATER INPUT. Aux Vases ss., Spar Mountain ls., and McClosky ls. Goldengate Consol. pool.

34, NW NE SE. Gulf Oil Corp. #M-6 Goldengate Unit. CONVERSION. Was Gulf Oil Corp. #6 Heil Estate. Comp. 2-18-58. OTD 3525'. PBTD 3459'. IP was 16 BOP, 22 BW. Spar Mountain ls., top 3429'. Recomp. 9-14-62. TD 3496'. WATER INPUT. Aux Vases ss., Spar Mountain ls., and McClosky ls. Goldengate Consol. pool.

34, NW NW SE. Gulf Oil Corp. #H-6-OW Goldengate Unit. CONVERSION. Was Gulf Oil Corp. #6 Crate. Comp. 7-10-54. OTD 3440'. PBTD 3401'. IP was 188 BOP, 28 BW. Aux Vases ss. and Spar Mountain ls. Recomp. 9-9-62. TD 3440'. COTD 3437'. COMBINATION OIL WELL & WATER INPUT. Aux Vases ss. (WI) and Spar Mountain ls., and McClosky ls. (OIL). Goldengate Consol. pool.

34, NW SE SW. Gulf Oil Corp. #P-1W Goldengate Unit. CONVERSION. Was Sohio #1 Williams Comm. Comp. 8-29-50. OTD 3292'. IP was 79 BOP, 30 BW. Aux Vases ss., top 3286'. Worked over 3-6-51. TD 3450. IP was 188 BOP, 25 BW. Aux Vases ss., Spar Mountain ls., and McClosky ls. Recomp. October 1962. TD 3450'. WATER INPUT. Aux Vases ss., Spar Mountain ls., and McClosky ls. Goldengate Consol. pool.

34, 495'SL, 330'WL, SE. Gulf Oil Corp. #R-1W Goldengate Unit. CONVERSION. Was Gulf #1 Williams. Comp. 11-21-50. OTD 3497'. IP was 183 BOP, 5 BW. Spar Mountain ls. and McClosky ls. Recomp. November 1962. TD 3497'. WATER INPUT. Aux Vases ss., Spar Mountain ls., and McClosky ls. Goldengate Consol. pool.

35, SW SW NW. Gulf Oil Corp. #J-1W Goldengate Unit. CONVERSION. Was E. A. Obering #1 Stephens-Pollard. Comp. 10-10-50. OTD 3460'. PBTD 3406'. IP was 20 BOP. Spar Mountain ls., top 3386'. Recomp. 8-14-62. TD 3460'. COTD 3441'. WATER INPUT. Spar Mountain ls., and McClosky ls. Goldengate Consol. pool.

35, NW SW SW. Gulf Oil Corp. #N-2W Goldengate Unit. CONVERSION. Was E. A. Obering #2 Heil. Comp. 10-13-53. OTD 3523'. Was D&A. Recomp. 9-1-62. TD 3523'. COTD 3483'. WATER INPUT. Spar Mountain ls. and Aux Vases ss. Goldengate Consol. pool.

3S, 10E

25, SW NE NE. Grayville Casing Pull. Co. #A-1 Clarence Seifried. OWWO. Was Wm. Zuhone Jr. #1 C. Seifried. Comp. 10-7-59. OTD 3172'. Was D&A. Ste. Genevieve ls., top 3086'. Recomp. as Temp. Abd. 3-8-63 at 125'. Phillipstown Consol. pool.

WHITE COUNTY (Continued)

4S, 8E

6, NW NW NE. R. C. Davoust Co. #1 Cynthia Cox. Spd. May 1962. Comp. May 1962. TD 3279'. WATER INPUT. Aux Vases ss., top 3235'. Mill Shoals pool.

6, 271'SL, 301'EL, NW NW. R. C. Davoust Co. #3 Rosa Dunn. CONVERSION. Was Nation #3 R. Dunn. Comp. 12-3-40. OTD 3251'. IP was 108 BOP. Aux Vases ss., top 3232'. Recomp. May 1962. TD 3266'. WATER INPUT. Aux Vases ss., top 3232'. Mill Shoals pool.

6, 310'NL, 298'WL, NW. R. C. Davoust Co. #4 Rosa Dunn. CONVERSION. Was Nation #4 R. Dunn. Comp. 11-19-40. OTD 3249'. IP was 152 BOP. Aux Vases ss., top 3227'. Recomp. May 1962. TD 3254'. WATER INPUT. Aux Vases ss., top 3227'. Mill Shoals pool.

24, SE NW SE. Shulman Brothers #1 Stocke Heirs. CONVERSION. Was Shulman Bros. #1 Stocke Heirs. Comp. 2-15-61. OTD 3537'. PBTD 3412'. IP was 30 BOP, 225 BW. Aux Vases ss., top 3325'. Recomp. October 1961. TD 3536'. COMBINATION OIL AND SALT WATER DISPOSAL. Tar Springs ss. (SWD) and Aux Vases ss. (OIL). Trumbull North pool.

4S, 9E

3, NW SW NE. Gulf Oil Corp. #T-1W Goldengate Unit. CONVERSION. Was E. F. Moran #1 Robert Brown. Comp. 4-1-52. OTD 3463'. PBTD 3408'. IP was 111 BOP. Spar Mountain ls., top 3396'. Recomp. 8-18-62. TD 3463'. COTD 3381'. WATER INPUT. Aux Vases ss., top 3305'. Goldengate Consol. pool.

3, SW SW NE. Gulf Oil Corp. #T-2W Goldengate Unit. CONVERSION. Was E. F. Moran #2 R. Brown. Comp. 10-14-52. OTD 3393'. IP was 96 BOP. McClosky ls top 3376'. Recomp. 11-4-62. TD 3393'. WATER INPUT. Spar Mountain ls. Goldengate Consol. pool.

3, NW NW NE. Gulf Oil Corp. #R-4W Goldengate Unit. CONVERSION. Was Gulf Oil Corp. #4 Lewis Williams. Comp. 8-6-57. OTD 3335'. IP was 44 BOP, 6 BW. Aux Vases ss., top 3325'. Recomp. 11-1-62. TD 3335'. WATER INPUT. Aux Vases ss., top 3325'. Goldengate Consol. pool.

12, NW NE NW. R. & S. Petr. Corp. #1 Ashley et al. Spd. 2-19-63. Comp. 3-15-63 TD 3411'. D&A. Ste. Genevieve ls., top 3322'. Centerville pool.

12, NE NE NW. R. & S. Petr. Co. #1 Carr. Spd. 1-15-63. Comp. 3-15-63. TD 3404'. PBTD 3369'. IP 125 BOP. Ohara ls., top 3347'. Natural. Centerville pool.

4S, 10E

Ov. 7, NE NE SW. Gulf Oil Corp. #B-1W East Centerville Unit. CONVERSION. Was Skelly Oil Co. #1 Chas. R. Bryant. Comp. 12-30-41. OTD 2547'. IP was 50 BOP. Tar Springs ss., top 2481'. Recomp. 7-26-62. TD 2547'. WATER INPUT. Tar Springs ss., top 2481'. Centerville East pool.

WHITE COUNTY (Continued)
4S, 10E

Ov. 7, SW SE SW. Gulf Oil Corp. #B-7W East Centerville Unit. CONVERSION. Was Skelly Oil Corp. #7 C. R. Bryant. Comp. 5-12-42. OTD 3223'. IP was 75 BOP. McClosky ls., top 3213'. Recomp. 8-14-62. TD 3256'. WATER INPUT. Cypress ss., Bethel ss., and McClosky ls. Centerville East pool.

Ov. 7, SW NE SE. Gulf Oil Corp. #D-2W East Centerville Unit. CONVERSION. Was W. C. McBride #2 W. W. Gray. Comp. 11-3-42. OTD 2521'. PBTD 2514'. IP was 144 BOP, 3 BW. Tar Springs ss., top 2444'. Recomp. 7-9-62. TD 2521'. COTD 2512'. WATER INPUT. Tar Springs ss., top 2445'. Centerville East pool.

Ov. 7, 330'NL, 315'EL, SE. Gulf Oil Corp. #D-3W East Centerville Unit. CONVERSION. Was W. C. McBride #3 W. W. Gray. Comp. 11-10-42. OTD 2500'. IP was 7 BOP. Tar Springs ss., top 2456'. Recomp. 7-9-62. TD 2521'. WATER INPUT. Tar Springs ss., top 2456'. Centerville East pool.

Ov. 7, NE SW SE. Gulf Oil Corp. #G-4W East Centerville Unit. CONVERSION. Was Skelly Oil Co. #4 John Stone. Comp. 12-5-44. OTD 2515'. IP was 45 BOP, 1 BW. Tar Springs ss., top 2445'. Recomp. 7-9-62. TD 2515'. PBTD 2511'. WATER INPUT. Tar Springs ss., top 2445'. Centerville East pool.

8, SW SW SW. Gulf Oil Corp. #J-1W East Centerville Unit. CONVERSION. Was Gulf Oil Corp. #1 Gidcumb. Comp. 8-11-42. OTD 3107'. IP was 30 BOP. Aux Vases ss., top 3083'. Recomp. 7-27-62. TD 3107'. WATER INPUT. Tar Springs ss., Cypress ss., Benoist ss., and Aux Vases ss. Centerville East pool.

18, NE NE NW. Gulf Oil Corp. #L-2W East Centerville Unit. CONVERSION. Was Gulf Oil Corp. #2 J. W. Carter. Comp. 11-24-42. OTD 2530'. IP was 80 BOP, 2 BW. Tar Springs ss., top 2467'. Worked over 7-24-45. TD 2870'. PBTD 2862'. IP was 35 BOP, 16 BW. Tar Springs ss. and Cypress ss. Recomp. 8-2-62. TD 2870'. PBTD 2811'. WATER INPUT. Tar Springs ss., top 2467'. Centerville East pool.

18, NE SE NW. Gulf Oil Corp. #L-3W East Centerville Unit. CONVERSION. Was Gulf Oil Corp. #3 J. W. Carter. Comp. 11-8-49. OTD 3089'. IP was 211 BOP. Aux Vases ss., top 3060'. Recomp. 8-9-62. TD 3087'. PBTD 2909'. WATER INPUT. Tar Springs ss., and Cypress ss. Centerville East pool.

18, SW NE NW. Gulf Oil Corp. #L-7W East Centerville Unit. CONVERSION. Was Gulf Oil Corp. #7 J. W. Carter. Comp. 3-2-54. OTD 3250'. PBTD 3232'. IP was 148 BOP, 5 BW. McClosky ls., top 3211'. Recomp. 8-7-62. TD 3250'. PBTD 2924'. WATER INPUT. Tar Springs ss., and Cypress ss. Centerville East pool.

18, 380'NL, 330'EL, NW. Gulf Oil Corp. #L-10W East Centerville Unit. CONVERSION. Was Gulf Oil Corp. #10 J. W. Carter. Comp. 11-23-54. OTD 3097'. PBTD 3028'. IP was 156 BOP, 67 BW. Cypress ss. and Paint Creek ss. Recomp. 8-13-62. TD 3097'. WATER INPUT. Cypress ss., Benoist ss., and Aux Vases ss. Centerville East pool.

WHITE COUNTY (Continued)

4S, 10E

18, NE NW NE. Gulf Oil Corp. #M-2W East Centerville Unit. CONVERSION. Was Skelly Oil Co. #B-2 Barbre. Comp. 12-15-42. OTD 3082'. IP was 143 BOP. Aux Vases ss., top 3063'. Recomp. 8-11-62. TD 3079'. WATER INPUT. Tar Springs ss. and Aux Vases ss. Centerville East pool.

18, SW NE NE. Gulf Oil Corp. #N-1W East Centerville Unit. CONVERSION. Was Skelly Oil Co. #A-1 Barbre. Comp. 5-19-42. OTD 3246'. PBTD 2526'. IP was 3860 BOP. Tar Springs ss., top 2458'. Recomp. 7-10-62. TD 3246'. PBTD 2523'. WATER INPUT. Tar Springs ss., top 2458'. Centerville East pool.

25, 330'NL, 552'WL, SE. Victor R. Gallagher #2 Averil Cleveland. CONVERSION. Was Q. B. Mitchell #1 Cleveland. Comp. 4-16-57. OTD 3120'. Was D&A. Worked over 10-24-62 by V. R. Gallagher as Temp. Abd. Recomp. December 1962. TD 3120'. PBTD 2328'. WATER INPUT. Tar Springs ss., top 2320'. Phillipstown Consol. pool.

4S, 11E

30, NE SW NW. Eason Oil Co. #12-WI Clark. CONVERSION. Was Eason Oil Co. #12 Clark. Comp. 1-18-49. OTD 2955'. IP was 60 BOP. Aux Vases ss., top 2917'. Recomp. 9-26-62. TD 2955'. PBTD 2951'. WATER INPUT. Benoist ss. and Aux Vases ss. Phillipstown Consol. pool.

4S, 14W

17, NE SW SE. Texaco Inc. #1 B. A. Bramlet. CONVERSION. Was Ryan Oil Co. #1 Bramlett "A". Comp. 11-19-40. OTD 2593'. IP was 274 BOF. Cypress ss., top 2570'. Recomp. 10-4-62. TD 2593'. PBTD 2571'. WATER INPUT. Cypress ss., top 2570'. New Harmony Consol. pool.

17, 368'NL, 392'EL, SW SE. Texaco Inc. #17-W B. A. Bramlett. Spd. 8-31-62. Comp. 9-8-62. TD 2743'. PBTD 2741'. WATER INPUT. Paint Creek ss., and Benoist ss. New Harmony Consol. pool.

27, SE NE SW. The Superior Oil Co. #6 H. C. Ford, et al "C". CONVERSION. Was Superior Oil Co. #6 H. C. Ford et al "C". Comp. 11-26-40. OTD 2922'. IP was 225 BOF. McClosky ls., top 2879'. Recomp. December 1962. TD 2922'. PBTD 2850'. WATER INPUT. Cypress ss. and Aux Vases ss. New Harmony Consol. pool.

31, NW NW NW. Phillips Petroleum Co. #18 Phillipstown Unit. OWWO. Was Jarvis & Marcell #2 N. J. Fitzgerald. Comp. 11-27-45. OTD 3103'. PBTD 2973'. Was D&A (SO). Recomp. August 1961. TD 3103'. PBTD 2195'. IP 11 BOP, 3 BW. Aux Vases ss., top 2946'. Phillipstown Consol. pool.

5S, 8E

24, NE NE NE. R. K. Petroleum Corp. #W-1 E. W. Pyle. CONVERSION. Was Angle #1 E. A. Pyle. Comp. 6-11-46. OTD 3323'. Was D&A (SO). Worked over 10-4-61 by R. K. Petroleum Corp. TD 3323'. Temp. Abd. Recomp. December 1962. TD 3323'. WATER INPUT. Cypress ss., top 2846'. Trumbull Consol. pool.

5S, 8E

25, SW NW SW. Forest Oil Corp. #2 Ruth Simmons. CONVERSION. Was Inland Producers & J. D. Turner #2 Ruth Simmons. Comp. 9-30-59. OTD 3249'. Was D&A (SO). Recomp. 10-17-62. TD 3249'. PBTD 1614'. SALT WATER DISPOSAL. Pennsylvanian ss. Trumbull Consol. pool.

5S, 9E

2, SW NE SW. Slagter Producing Corp. #1 Ivan Given. Spd. 3-14-63. Comp. 3-29-63. TD 3075'. D&A. Cypress ss., top 3060'. Sumpter South pool.

Fr. 18, NE SE SW. R. K. Petr. Corp. #W-4 Burkhard. CONVERSION. Was Phillips Pet. Co. #1 Burkhard. Comp. 3-27-45. OTD 3318'. PBTD 2891'. IP was 60 BOP, 128 BW. Cypress ss., top 2848'. Recomp. 12-4-62. TD 3320'. PBTD 2865'. WATER INPUT. Cypress ss., top 2848'. Trumbull Consol. pool.

Fr. 18, SE SW NE. R. K. Petroleum Corp. #W-3 R. P. Mitchell. CONVERSION. Was R. K. Pet. Co. #1 R. P. Mitchell. Comp. 12-7-60. OTD 2867'. IP was 15 BOP. Cypress ss., top 2858'. Recomp. December 1962. TD 2867'. WATER INPUT. Cypress ss., top 2858'. Trumbull Consol. pool.

5S, 10E

26, NW SE NE. Hoyt Lovelace #3 Charles F. Roser. CONVERSION. Was First Natl. Petr. Trust #3 Roser. Comp. 2-1-55. OTD 3104'. PBTD 3050'. IP was 81 BOP. Spar Mountain ls. and McClosky ls. Recomp. 1961. TD 3104'. PBTD 3050'. WATER INPUT. McClosky ls., top 3092'. Maunie North Consol. pool.

5S, 14W

4, NW SE NW. The Superior Oil Co. #53 (N.H.F.U.) E. R. Greathouse. Spd. 8-7-62. Comp. 8-18-62. TD 2902'. COTD 2765'. WATER INPUT. Bethel ss., top 2710'. New Harmony Consol. pool.

6S, 9E

12, SW NW SW. Sinclair Oil & Gas Co. #2 Storms Pool Unit TR.6. CONVERSION. Was Exchange & Ohio Oil Co. #2 S. A. Pearce. Comp. 8-20-40. OTD 2254'. IP was 160 BOP. Waltersburg ss., top 2225'. Recomp. 9-29-62. TD 2254'. WATER INPUT. Waltersburg ss., top 2225'. Storms Consol. pool.

34, SE NE NW. Humble Oil & Refg. #8-W Herald Unit. CONVERSION. Was Texas Co. #1 A. E. Pool. Comp. 7-9-46. OTD 2668'. IP was 79 BOP. Cypress ss., top 2635'. Recomp. 10-1-62. TD 2668'. WATER INPUT. Cypress ss., top 2635'. Herald Consol. pool.

34, SE NW NE. Humble Oil and Refg. Co. #10-W Herald Unit. CONVERSION. Was Humble Oil & Refining Co. #3 Ada Merritt. Comp. 8-6-46. OTD 2642'. IP was 67 BOP. Cypress ss., top 2620'. Recomp. 9-23-62. TD 2642'. WATER INPUT. Cypress ss., top 2620'. Herald Consol. pool.

34, 340'NL, 300'WL, SE NE. Humble Oil & Refg. #12-W Herald Unit. CONVERSION. Was Carter #5 Charles Weasel. Comp. 10-27-46. OTD 2610'. IP was 34 BOP. Cypress ss., top 2582'. Recomp. 9-9-62. TD 2610'. WATER INPUT. Cypress ss., top 2582'. Herald Consol. pool.

WHITE COUNTY (Continued)

6S, 9E

34, NW SW NE. Humble Oil & Refg. #14-W Herald Unit. CONVERSION. Was Carter #3 Chas. Weasel. Comp. 5-7-46. OTD 2635'. IP was 85 BOP. Cypress ss., top 2600'. Recomp. 8-29-62. TD 2635'. WATER INPUT. Cypress ss., top 2600'. Herald Consol. pool.

34, SE SE NW. Humble Oil & Refg. #19-W Herald Unit. CONVERSION. Was Yoder #4 McCallister. Comp. 5-14-46. OTD 2650'. IP was 150 BOP. Cypress ss., top 2618'. Recomp. 7-19-62. TD 2650'. WATER INPUT. Cypress ss., top 2618'. Herald Consol. pool.

34, SE SW NE. Humble Oil & Refg. #21-W Herald Unit. CONVERSION. Was Carter #6 Charles Weasel. Comp. 4-6-48. OTD 3122'. Was D&A. Recomp. 8-30-62. TD 2669'. WATER INPUT. Cypress ss., top 2678'. Herald Consol. pool.

34, NW NW SE. Humble Oil & Refg. #22-W Herald Unit. CONVERSION. Was Pure Oil Co. #1 Betsy Weasel. Comp. 3-26-46. OTD 2679'. IP was 28 BOP. Cypress ss., top 2638'. Recomp. 9-5-62. TD 2677'. WATER INPUT. Cypress ss., top 2638'. Herald Consol. pool.

34, 264'SL, 372'EL, NW. Humble Oil and Refg. Co. #42-S Herald Unit. Spd. 8-6-62. Comp. 11-12-62. TD 1686'. WATER SUPPLY. Pennsylvanian ss., top 1554'. Herald Consol. pool.

6S, 10E

21, SW NE SE. Crescent Oil & Gas Corp. #2 Sarah J. Tuley. CONVERSION. Was Great Lakes Carbon Corp. #2 Sarah J. Tuley. Comp. 4-18-44. OTD 3020'. IP was 217 BOP. McClosky ls., top 2989'. Recomp. September 1961. TD 3020'. PBTD 2644'. WATER INPUT. Tar Springs ss., Cypress ss. Concord Consol. pool.

21, 309'NL, 309'EL, SE. W. R. Tuley #2-A Sarah J. Tuley. CONVERSION. Was Tuley & Cochran #2-A Sarah J. Tuley. Comp. 11-21-44. OTD 3040'. IP was 100 BOP, 25 BW. Aux Vases ss., and McClosky ls. Recomp. 1962. TD 3040'. WATER INPUT. Aux Vases ss., top 2898'. Concord Consol. pool.

21, SW NW SE. Crescent Oil & Gas #6 Sarah J. Tuley. CONVERSION. Was Great Lakes Carbon Corp. #6 S. J. Tuley. Comp. 7-3-45. OTD 3035'. IP was 100 BOP. McClosky ls., top 3017'. Recomp. September 1961. TD 3035'. PBTD 2936'. WATER INPUT. Cypress ss. and Aux Vases ss. Concord Consol. pool.

22, SW NW SW. Crescent Oil & Gas Corp. #3 F. C. Reiling. CONVERSION. Was Great Lakes Carbon Corp. #3 Reiling. Comp. 9-5-44. OTD 3032'. PBTD 2644'. IP was 34 BOP. Cypress ss., top 2613'. Recomp. April 1962. TD 3045'. WATER INPUT. Tar Springs ss. and Cypress ss. Concord Consol. pool.

7S, 8E

14, 55'NL, 660'WL, NW. Humble Oil & Refg. Co. #37-W Southwest Roland Unit. Spd. 7-23-62. Comp. 8-3-62. TD 2950'. WATER INPUT. Waltersburg ss. and Aux Vases ss. Roland Consol. pool.

WHITE COUNTY (Continued)

7S, 8E

15, NE SE NE. Humble Oil & Refg. Co. #10-W Southwest Roland Unit. CONVERSION. Was Carter #2 V. McGill. Comp. 12-9-41. OTD 2952'. IP was 51 BOP. Aux Vases ss., top 2923'. Recomp. 10-26-62. TD 2957'. WATER INPUT. Aux Vases ss., top 2923'. Roland Consol. pool.

7S, 9E

4, NE NE NE. Humble Oil & Refg. Co. #41-W Herald Unit. CONVERSION. Was Pure Oil #1 Holland "B". Comp. 3-5-46. OTD 2753'. IP was 120 BOP. Cypress ss., top 2734'. Recomp. 8-21-62. TD 2753'. WATER INPUT. Cypress ss., top 2734'. Herald Consol. pool.

7S, 10E

4, NE NE NW. Crescent Oil & Gas Corp. #2 F. M. Calvert "A". CONVERSION. Was Great Lakes Carbon Corp. #2 Calvert "A". Comp. 11-30-54. OTD 3032'. PBTD 2915'. IP was 195 BOP. Aux Vases ss., top 2899'. Recomp. July 1962. TD 3032'. PBTD 2915'. WATER INPUT. Aux Vases ss., top 2899'. Herald Consol. pool.

8, SE SE SE. Mike Beeler Oil Co. #1-A George Arthur McGhee. OWWO. Was Mike Beeler Oil Co. #1-A George Arthur McGhee. Comp. 7-17-56. OTD 3030'. PBTD 2907'. IP was 120 BOP. Aux Vases ss., top 2852'. Recomp. 3-3-62. TD 3030'. PBTD 2907'. IP 1 BOP. Aux Vases ss., top 2852'. Herald Consol. pool.

WILLIAMSON COUNTY

8S, 3E

23, SW SE NE. National Assoc. Petr. Co. #1 Madison Coal Co. Spd. 3-1-63. Comp. 3-22-63. TD 2652'. D&A. Ste. Genevieve ls., top 2619'. Pittsburg North pool.

Data furnished by Department of Mines and Minerals, Springfield, Illinois. modified to agree with original completion. The total depth, date of plugging and present pool assignment are listed.

CHRISTIAN COUNTY

4-14N-2W, 430'NL, 430'WL, SE NE. Pat Gentile #1-A R. C. Williams. 1919'. 2-23-63. Mt. Auburn Consol.

22-15N-1W, SE SW NE. Reeter & Hirstein #1 Maude Burchell. 1930'. 3-5-63. Mt. Auburn Consol.

22-15N-1W, SW SW NE. James Jordan #2 Lyle Marshall. 1932'. 2-22-63. Mt. Auburn Consol.

22-15N-1W, SW NW NE. James Jordan #4 Marshall. 1932'. 2-21-63. Mt. Auburn Consol.

25-15N-2W, C-N/2 NE SW. J. D. Kuykendall #1 Brock-Dunn. 1902'. 3-2-63. Mt. Auburn Consol.

CLARK COUNTY

*26-9N-14W, 1540'NL, 180'WL, NW. The Pure Oil Co. #1 Claypool Consol. 539'. 2-7-63. Johnson South.

*26-9N-14W, 1500'NL, 1220'WL, NW. Pure Oil #10 Claypool Consolidated. 606'. 2-18-63. Johnson South.

26-9N-14W, SW SE NW. The Pure Oil Co. #4 W. D. Misner. 590'. 3-1-63. Johnson South.

26-9N-14W, 5'NL, 200'WL, SW SE NW. Pure Oil Co. #14 Misner Consolidated. 515'. 3-2-63. Johnson South.

9-11N-14W, SW SW NW. Thomas C. Rappe #3 R. L. Biggs. 2431'. 3-12-63. Westfield.

CLAY COUNTY

3-2N-7E, SE SW NE. John M. Zanetis #1 Jesse Stanford. 3605'. 2-27-63. Clay City West Consol.

16-2N-7E, NW SE SE. National Assoc. Petr. #1 Roger Pettijohn. 3128'. 3-23-63. Clay City West Consol.

23-3N-5E, SE SW NW. Phillips Petroleum #1 Haynes (West Kenner W-6). 2716'. 2-19-63. Kenner West. (Water input well, formerly a producer).

CRAWFORD COUNTY

36-6N-12W, 330'NL, 200'WL, SE SE. Oil & Gas Drillers & Prod. Inc. #17 D. A. Reaville. 960'. 2-25-63. Main Consol.

36-6N-12W, 660'NL, 200'WL, SE SE. Oil & Gas Drillers & Prod. Inc. #39 D. A. Reaville. 950'. 2-18-63. Main Consol.

22-6N-13W, 500'NL, 220'WL, NE SE. Marathon Oil Company #5 Brubaker-Prier. 993'. 3-19-63. Main Consol.

*28-6N-13W, 200'NL, 660'EL, NE. Mahutska Oil Co. #1 C. P. Carlton. 988'. 3-12-63. Main Consol.

*28-6N-13W, 200'NL, 200'EL, NE. Mahutska Oil Co. #7 C. P. Carlton. 1007'. 2-28-63. Main Consol.

*31-7N-12W, 210'SL, 760'EL, SW. Marathon Oil Co. #3 S. D. Akeman. 988'. 3-1-63. Main Consol.

2-7N-13W, 330'SL, 710'EL, SE NW. Mahutska Oil Company #1 M. A. Dolan. 1020'. 3-21-63. Main Consol.

32-7N-13W, 500'SL, 200'EL, SE SW. The Ohio Oil Co. #12 William Wood. 952'. 3-19-63. Main Consol.

31-8N-12W, 1075'NL, 220'EL, SW. The Ohio Oil Co. #3 William Akeman. 976'. 3-21-63. Main Consol. (Gas Input, formerly a producer).

FRANKLIN COUNTY

[illegible]-2E, SW SW NW. Shell Oil Co. #5 Carl Brown estate. 2108'. 2-26-63. West Frankfort Consol.

JEFFERSON COUNTY

19-1S-2E, SW SE SE. Superior Oil Company #1 Willis Garran. 2206'. 2-21-63. Boyd.

LAWRENCE COUNTY

Fr. 6-2N-11W, 330'NL, 330'EL, NW SW. William Zuhone, Jr. #3 Buchanan. 1653'. 2-18-63. Lawrence.

26-3N-12W, 15'SL, 660'WL, SE. The Bradley Producing Corp. #34 Laura Gillespie. 1795'. 2-20-63. Lawrence.

*26-3N-12W, 200'SL, 660'EL, NE SE. The Bradley Producing Corp. #6 Sherman Gillespie. 1850'. 3-4-63. Lawrence.

26-3N-12W, 200'SL, 820'EL, SW. Marathon Oil Company #26 E. Leighty a/c 1. 980'. 3-8-63. Lawrence.

35-3N-12W, 250'NL, 800'WL, NW. Marathon Oil Company #11 L. K. Leighty a/c 1. 1023'. 2-18-63. Lawrence.

25-[illegible]-13W, 330'SL, 330'EL, SW NW. Baker & Musgrove #1 Arnold Bowers. 2108'. 2-19-63. Lawrence.

*7-4N-12W, 250'SL, 250'WL, SW SE. Marathon Oil Company #1 J. Anna Wiswall. 1497'. 2-18-63. Lawrence.

30-4N-12W, 215'NL, 645'WL, NE. Marathon Oil Company (Formerly Indiana Ref. Co.) #11 Issac Boyd. 952'. 2-27-63. Lawrence.

*1-4N-13W, 685'SL, 1130'EL, SE SE. Marathon Oil Company #2 R. Judy. 1330'. 2-8-63. Lawrence.

SANGAMON COUNTY

32-15N-3W, NE NW SE. James F. Waters #1 Waters. 1787'. 2-27-63. Berry.

32-15N-3W, SW NW SE. James F. Waters #2 Waters. 1785'. 2-28-63. Berry.

WABASH COUNTY

35-2S-14W, SE NW SE. C. E. Skiles #F-1 Grant Broster. 2940'. 3-9-63. New Harmony Consol.

10-3S-14W, NW SE SE. C. E. Skiles #1 Josephine Schroder. 2711'. 2-21-63. New Harmony Consol.

10-3S-14W, SW SE SE. Charles E. Skiles #5 J. Schroeder. 2716'. 2-23-63. New Harmony Consol. (Water Input, formerly a producer).

WAYNE COUNTY

2-1S-7E, SW SW NW. John J. Oslager #1 Leo Molt. 3188'. 2-6-63. Clay City Consol.

8-3S-7E, SW SE NW. Mid-West Dril. Mach. & Sup. Co. #1 J. G. Boggs et al. 3423'. 3-4-63. Aden Consol.

WHITE COUNTY

18-7S-10E, NE NE SE. C. E. Brehm Company #3 Brehm-New Haven. 2901'. 2-2-63. Herald Consol. (Salt Water Disposal, formerly a producer).

ABBREVIATIONS USED IN THIS REPORT

Abd.--Abandoned
Acid--Acid treatment
BOF--Barrels of oil flowing
BOP--Barrels of oil on pump
BW--Barrels of water
C--Center
CDU--Completion data unreported, to be given when available
Comp.--Completed
Consol.--Consolidated
COTD--Clean-out total depth
Csg.--Casing
D & A--Dry and abandoned
Dol.--Dolomite
E/2--East $\frac{1}{2}$
EL--From the east line
Est.--Estimated
Ext.--Extension(s)
Fm.--Formation
Fr.--Fractional
Frac.--Hydraulic fracture treatment
IP--Initial production
L--line
Loc.--Location
Ls.--Limestone
N/2--North $\frac{1}{2}$
Nat.--Natural, no treatment
NE--Northeast $\frac{1}{4}$
NL--From the north line
NW--Northwest $\frac{1}{4}$
OTD--Old total depth
OWDD--Old well drilled deeper
OWWO--Old well worked over
PB--Plugged back
PBTD--Plugged-back total depth
R--Range
S/2--South $\frac{1}{2}$
SE--Southeast $\frac{1}{4}$
SG--Show of gas
Sh.--Shale
SIGW--Shut in gas well
SL--From the south line
SO--Show of oil
Spd.--Spudded
Ss.--Sandstone
SSO--Slight show of oil
SW--Southwest $\frac{1}{4}$
Swb.--Swabbing
SWD--Salt water disposal well
T--Township
Temp. abd.--Temporarily abandoned
TD--Total depth
W/2--West $\frac{1}{2}$
WF--Wildcat far (more than 2 miles from production)
WL--From the west line
WN--Wildcat near ($\frac{1}{2}$ to 2 miles from production)

(44235—25M—9-61)

Some Recent Publications of Interest to
the Petroleum Industry

By

ILLINOIS GEOLOGICAL SURVEY
Urbana, Illinois

Bull. 80.	Symposium on Water Flooding (1957). 50 cents.
Bull. 89.	Champlainian Series (Middle Ordovician) in Illinois (1963). $1.00 One copy free, except for 15 cents postage, to Illinois residents and/or taxpayers through May 25, 1963.
Ill. Pet. 72.	Oil Resources and Possibilities in Illinois (1955). 25 cents.
Ill. Pet. 76.	PETROLEUM INDUSTRY IN ILLINOIS, 1961 (1962). 75 cents.
R. I. 214.	Classification of the Pennsylvanian Strata of Illinois (1960). 25 cents.
Cir. 160.	Summary of Stratigraphy Shown in Geologic Cross Section of Illinois Basin (1959 Reprint). Geologic cross section of Illinois Basin, to accompany Circular. Cross section map $1.00. Circular free.
Cir. 267.	Spar Mountain Sandstone in Cooks Mills Area, Coles and Douglas Counties, Illinois (1959). Free.
Cir. 271.	Subsurface Geology and Coal Resources of the Pennsylvanian System in Douglas, Coles, and Cumberland Counties, Illinois (1959). Free.
Cir. 272.	Freeburg Gas Pool, St. Clair County, Illinois (1959). Free.
Cir. 292.	Glacial-Drift Gas in Illinois (1960). Free.
Cir. 293.	Clay Mineralogy of Pre-Pennsylvanian Sandstones and Shales of the Illinois Basin. Part III. - Clay Minerals of Various Facies of Some Chester Formations (1960). Free.
Cir. 306.	Differentiation of Caseyville (Pennsylvanian) and Chester (Mississippian) Sediments in the Illinois Basin (1960). Free.
Cir. 312.	Subsurface Geology and Coal Resources of the Pennsylvanian System in Sangamon, Macon, Menard, and Parts of Christian and Logan Counties, Illinois (1961). Free.
Cir. 318.	Underground Storage of Natural Gas in Illinois (1961). Free.
Cir. 325.	Oil and Gas in the Adams-Brown-Schuyler County Area, Illinois (1961). Free.
Cir. 339.	Shape and Distribution Patterns of Pennsylvanaian Sand Bodies in Illinois (1962). Free.
Cir. 340.	Late Mississippian Sandstones of Illinois (1962). Free.

A complete list of publications is available upon request.

553.2805
ILL
cop. 2

State of Illinois
Otto Kerner, Governor
Department of Registration and Education
William Sylvester White, Director

ILLINOIS STATE GEOLOGICAL SURVEY

John C. Frye, Chief
Urbana, Illinois

No. 318 April 1963

Monthly Report

OIL AND GAS DRILLING IN ILLINOIS

J. Van Den Berg

Single copies, 15 cents. One-year subscription, January through December, $1.80.

THE LIBRARY OF THE
MAY 29 1963
UNIVERSITY OF ILLINOIS

DISCOVERIES

New Oil Pools

None

Extensions to Oil Pools

SAILOR SPRINGS CONSOLIDATED, Clay County, 27-4N-7E, Spar Mtn. lime at 2990'. Discovery well, Monarch Devel. Co. # 1 Franklin, IP 50 BOP, after acid.

SESSER CONSOLIDATED, Franklin County, 25-6S-1E, Aux Vases sand at 2589'. Discovery well, Louis Kapp # 1-F Kapp-Perenchio, IP 111 BOP, after frac.

Extensions to Gas Pools

MARRISSA WEST, St. Clair County, 27-3S-7W, Cypress sand at 218'. Discovery well, Ed. C. Rust # 1 Reinhardt-Yesley Com. shut in gas well.

New Pay Zones in Pools

ASHMORE SOUTH, Coles County, 7-12N-11E, Osage siltstone at 385' becomes the second pay in the pool. Discovery well, Central Illinois Public Service # 6 C.R. Miller, IP 100,000 cu. ft. gas flowing.

TABLE I

New Pools Discovered from May 1962 through April 1963

Pool: County	Twp.	Rng.
May 1962		
Hillsboro:		
Montgomery	9N	3W
Mattoon South:		
Cumberland	11N	7E
June		
None		
July		
Francher:		
Shelby	10N	4E
August		
Kell West:		
Marion	1N	2E
Old Ripley North:		
Bond	5N	4W
Wamac West:		
Clinton	1N	1W
September		
None		
October		
Bulpitt South:		
Christian	13N	3W
Roby North:		
Sangamon	16N	3W
November		
None		
December		
Eden Gas:		
Randolph	5S	5W
Pittsburgh North Gas:		
Williamson	8S	3E
Wapella East:		
DeWitt	21N	3E
January 1963		
Buckner:		
Franklin	6S	2E
New City South:		
Christian	14N	4W
February		
None		
March		
None		
April		
None		

TABLE II

COMPLETIONS AND PRODUCTION BY MONTHS

(Service wells, etc., not included in Table II, are classified in Table III)

	Producing Oil Wells (Gas in Parentheses)					New Dry Holes				
	Pool Wells	Discoveries Pool	Discoveries Ext.	Newly Drilled Holes	Reworked Dry Holes	Pool Wells	Wildcat Near	Wildcat Far	Total New Tests	Production in Thousands of Barrels
1962										
Jan.	57	0	2	52	7	65	23	25	165	6,566
Feb.	65	0	1	59	7	22	10	15	106	6,313
Mar.	75	0	1	74	2	20	7	4	105	6,864
Apr.	57(1)	1	2	59(1)	1	30	6	6	102	6,627
May	88(1)	2	4	90(1)	4	60	28	21	200	6,719
June	89(1)	0	7	85(1)	11	45	19	18	168	6,507
July	91(2)	1	4	87(2)	9	69	21	26	205	6,598
Aug.	81(1)	3	2(1)	75(1)	11(1)	49	14	15	154	6,831
Sept.	76	0	5	77	4	46	20	26	169	6,268
Oct.	113(6)	2	5	111(5)	9(1)	50	17	20	203	6,747
Nov.	65(3)	0	1(2)	63(4)	3(1)	40	21	18	146	6,472
Dec.	50(3)	1(2)	3(1)	49(5)	5(1)	30	18	14	116	6,550
	907(18)	10(2)	37(4)	881(20)	73(4)	526	204	208	1,839	79,062
1963										
Jan.	106(4)	2	3	97(4)	14	60	31	12	204	6,532
Feb.	83(2)	0	1	77(2)	7	37	9	21	146	5,750
Mar.	69(1)	0	1	65(1)	5	27	9	14	116	6,410
Apr.	68(13)	0	2(1)	70(14)	0	53	8	22	167	6,174

Tests are considered pool wells if located less than ½ mile from producing well. Near wildcats are drilled ½ to 1½ miles from production and if successful are usually called extensions. Far wildcats, over 1½ miles from production, usually discover new pools if successful. Reworked wells listed in the body of the report are included in this table only if they are former dry holes converted to producing wells. Production figures through November 1962 are based on Pipe Line Production Reports; figures for December 1962 through April 1963 are preliminary estimates compiled from the Oil and Gas Journal.

TABLE III

Drilling by Counties, April 1963

County	Oil and Gas			Service Wells			Gas Storage		Structure Tests (O&G)	Permits to Drill°
	New Wells		OWWO D&A to Prod.	New Wells	Conversions		Structure Tests	Storage Projects		
	Total Comp.	Prod.			Were Prod.	Other				
Adams	2	1	0	0	0	0	0	0	0	2
Bond	1	0	0	0	0	0	1	1	0	2
Brown	1	0	0	0	0	0	0	0	0	5
Champaign	0	0	0	0	0	0	0	0	0	1
Christian	4	2	0	0	0	0	0	0	0	11
Clark	3	1	0	2	0	0	0	0	0	6
Clay	5	2	0	1	0	0	0	0	0	23
Clinton	3	2	0	0	0	0	0	0	0	6
Coles	17	13*	0	0	0	0	0	0	0	1
Crawford	12	10	0	11	0	0	0	0	0	36
Cumberland	1	1	0	0	0	0	0	0	0	1
DeWitt	8	1	0	0	0	0	0	0	0	10
Douglas	0	0	0	0	0	0	0	1	0	1
Edgar	1	0	0	0	0	0	0	1	0	2
Edwards	1	1	0	1	0	0	0	0	0	3
Effingham	1	0	0	0	0	0	0	0	0	3
Fayette	4	4	0	1	0	0	0	0	0	8
Franklin	6	2	0	0	0	0	0	0	0	7
Gallatin	1	1	0	0	0	0	0	0	0	3
Greene	1	0	0	0	0	0	0	0	0	1
Hamilton	5	4	0	0	0	0	0	0	0	9
Hancock	0	0	0	0	0	0	0	0	0	1
Jasper	4	2	0	0	0	0	0	0	0	3
Jefferson	4	1	0	0	0	0	0	0	0	5
Kankakee	0	0	0	0	0	0	0	3	0	0
LaSalle	0	0	0	0	0	0	0	1	0	18
Lawrence	10	9	0	5	0	0	0	0	0	29
Livingston	0	0	0	0	0	0	11	0	0	2
McDonough	0	0	0	0	0	0	0	0	0	1
McLean	2	0	0	0	0	0	0	0	0	6
Macon	0	0	0	0	0	0	0	0	0	3
Macoupin	3	0	0	0	0	0	0	0	0	2
Madison	0	0	0	1	0	0	0	0	0	2
Marion	9	6	0	0	1	0	0	0	0	0
Monroe	1	0	0	0	0	0	0	0	0	0
Moultrie	0	0	0	0	0	0	0	0	0	2
Montgomery	1	0	0	0	0	0	0	0	0	1
Peoria	0	0	0	0	0	0	1	0	0	2
Perry	0	0	0	0	0	0	0	0	0	1
Piatt	1	0	0	0	0	0	0	0	0	1
Pike	1	0	0	0	0	0	0	0	0	0
Pulaski	1	0	0	0	0	0	0	0	0	0

TABLE III (Concluded)

Drilling by Counties, April 1963

County	Oil and Gas			Service Wells			Gas Storage		Structure Tests (O&G)	Permits to Drill°
	New Wells		OWWO D&A to Prod.	New Wells	Conversions		Structure Tests	Storage Projects		
	Total Comp.	Prod.			Were Prod.	Other				
Randolph	0	0	0	0	0	0	0	0	0	3
Richland	2	2	0	0	0	0	0	0	0	5
Rock Island	0	0	0	0	0	0	1	0	0	0
St. Clair	1	1**	0	0	0	0	0	0	0	2
Saline	2	2**	0	0	0	0	0	0	0	5
Sangamon	5	1	0	0	0	0	0	0	0	5
Shelby	6	3	0	0	0	0	0	0	0	1
Wabash	7	4	0	0	0	0	0	0	0	16
Washington	8	1	0	0	0	0	0	0	0	11
Wayne	13	4	0	0	0	0	0	0	0	15
White	9	3	0	0	1	0	0	0	0	18
Williamson	0	0	0	0	0	0	0	0	0	2
	167	84	0	22	2	0	13	7	0	303

Issued by Department of Mines and Minerals, Springfield, Illinois, March 29, 1963, through May 2, 1963.

*Includes 12 gas wells.
**Includes 1 gas well.

* * * * * * * * * * * * *

WELL SAMPLE LIBRARY

A listing of current monthly additions to the well sample library at the Geological Survey is available, at no charge, upon request.

WELL RECORDS

The Survey's collection of well logs contains records on more than 150,000 wells and test holes in the State of Illinois, and includes more than 59,000 geophysical logs. These records are available for public use, without charge, in our Mineral Resource Records Section. Driller's logs and sample studies will be loaned for a ten-day period.

OIL AND GAS DEVELOPMENT MAPS

Price, 60¢ each, except #37, which costs 40¢, available from the Illinois State Geological Survey, Natural Resources Building, Urbana, Illinois.

The maps (blue-line print maps, revised quarterly) show oil, gas, and dry and abandoned wells, on a base noting towns, main roads, county, township and section lines. Scale two inches to the mile.

Maps 20, 21, 22, 23, 31, 32, 34, 35, 36, 37, 40, 41, 53, 54, and 73 have been recently redrawn on new bases and show, in addition to information on the other maps, salt water disposal wells, conversions, water input wells, waterflood producers, and stratigraphic tests no longer confidential.

The map of the DeWitt area (No. 96), T. 19, 20, 21 N., R. 3, 4, 5 E., DeWitt County, is available. The map includes the Wapella East pool discovered in 1962. Also available is the map of the Mt. Pulaski area (No. 87), T. 16, 17, 18 N., R. 2, 3, 4 W.

OTHER OIL AND GAS MAPS

Oil and Gas Industry Map of Illinois. New edition revised to January 1, 1961, scale 8 miles to one inch, showing oil and gas fields (producing and abandoned); crude, refined products, and natural gas pipelines; pumping, compressor, and metering stations; refineries; propane and gas storage; and underground gas storage projects, both existing and proposed. Price, 50 ¢.

Preliminary Structure Map of the "Trenton" in Illinois. January 1954. Price, 30¢.

A list of these and other maps and publications is available on request from the Illinois State Geological Survey.

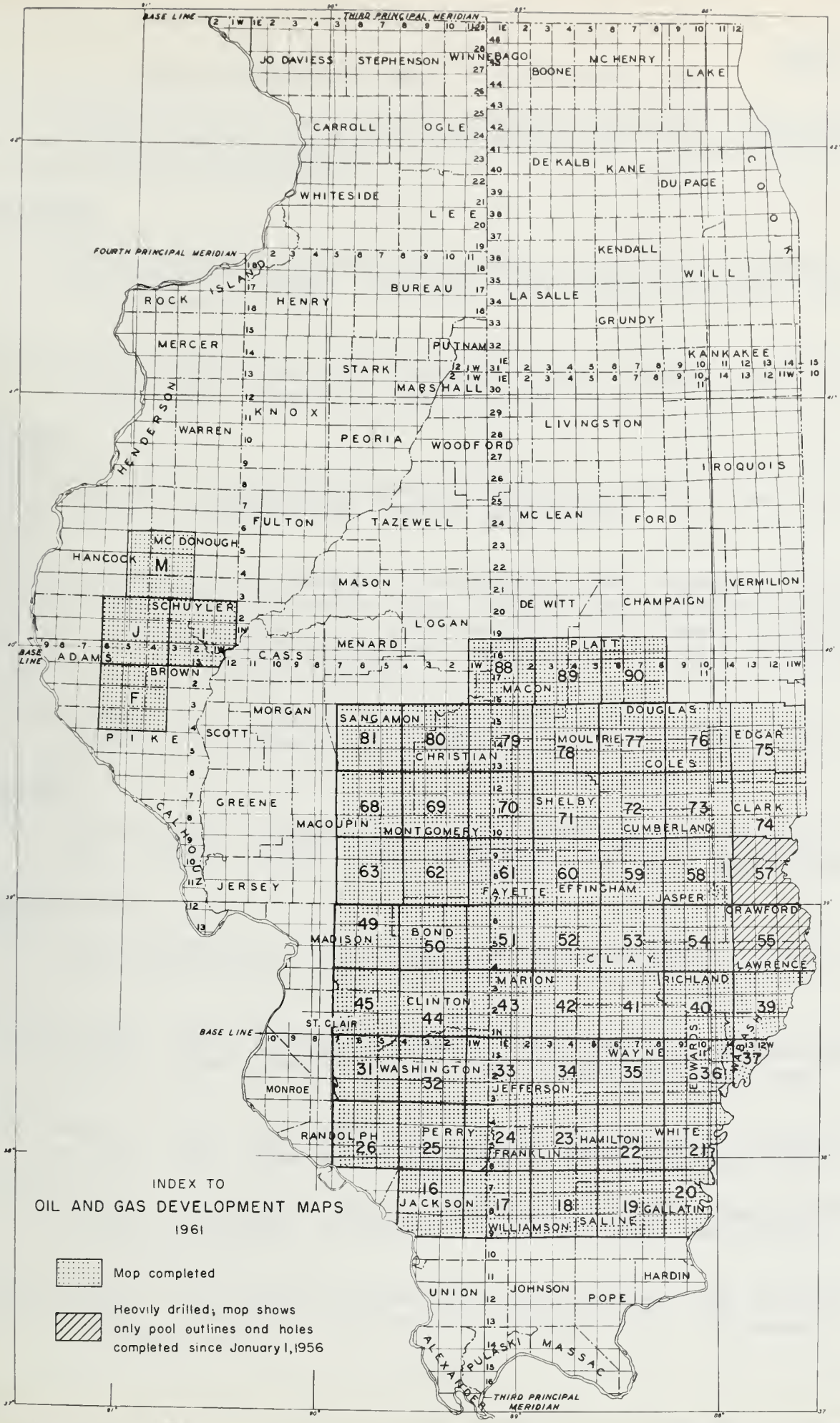

(44235—25M—9-61)

WELLS COMPLETED FROM MARCH 30, 1963 TO MAY 3, 1963

Abbreviations used are listed on the inside back cover. A pool well is less than ½ mile, a wildcat near (WN) is ½ to 1½ miles, and a wildcat far (WF) more than 1½ miles from production.

ADAMS COUNTY

2S, 5W

2, 330'NL, 350'WL, NE. Earnest & Otis Wright #4 Wright. Spd. 2-20-63. Comp. 4-19-63. TD 664'. IP 30 BOP. Silurian dol., top 638'. Acid. Kellerville pool.

3S, 6W

5, NW NE SW. Charles Koch, Jr. #1 Roy Mason. Spd. 2-27-63. Comp. 4-12-63. TD 985'. D&A. Trenton ls., top 807'. WF.

BOND COUNTY

4N, 2W

8, 20'SL, 50'EL, NW. Illinois Power Co. #H-2. Spd. 3-16-62. Comp. 4-9-62. TD 1164'. STRUCTURE TEST. Cypress ss., top 996'.

17, NE SW NW. Illinois Power Co. #1 Schneider-Poland. CONVERSION. Was C. E. Hoiles #1 Schneider-Poland. Comp. 11/29/61. OTD 2487'. IP 13,500,000 cu. ft. gas flowing. Benoist ss., top 1124'. Recomp. 4-23-63. TD 2487'. GAS STORAGE. Benoist ss., top 1124'. Beaver Creek North East pool.

23, SE NW NW. R. H. Troop #1 Grace Biggs. Spd. 4-13-63. Comp. 4-19-63. TD 1260'. D&A. Benoist ss., top 1242'. WF.

BROWN COUNTY

2S, 4W

15, SW NW NW. Thos. W. Pannell Crude Oil Co. #2-P Dobey. Spd. 3-27-63. Comp. 4-12-63. TD 545'. D&A. Silurian ls., top 510'. Siloam pool.

CHRISTIAN COUNTY

13N, 3W

29, 330'SL, 365'EL, SW NE. Joe Simpkins #1 Lena Braeuninger. Abd. Loc. 5-3-63. Bulpitt South pool.

14N, 2W

10, SE SE NW. Reeter & Hirstein #1 Morgret. Spd. 3-23-63. Comp. 4-12-63. TD 2004'. D&A. Silurian ls., top 1944'. Mt. Auburn Consol. pool.

15N, 1W

14, NW NE SE. Jack Powers #1 Leona Brown. Spd. 4-14-63. Comp. 4-26-63. TD 2005'. D&A. Silurian ls., top 1948'. Mt. Auburn Consol. pool.

29, SW SW NE. Poc Oil Corp. #1 E. V. Bailey. Spd. 2-26-63. Comp. 4-16-63. TD 1955'. IP 88 BOP. Silurian ls., top 1912'. Frac. Mt. Auburn Consol. pool.

29, SE SE NW. Poc Oil Corp. #1 Alice Watts. Spd. 2-3-63. Comp. 4-16-63. TD 1956'. IP 92 BOP. Silurian ls., top 1914'. Frac. Mt. Auburn Consol. pool.

CLARK COUNTY

10N, 14W

2, SW NE NW. Wiley Fasig #1 Daly. Spd. 10-5-62. Temp. Abd. 4-2-63. TD 407'. Miss. lm., top 400'. Casey pool.

26, 550'NL, 50'WL, SW SE. R. B. & Associates #1 Ross Stratton WI. Spd. 12-11-62. Comp. 12-14-62. TD 498'. WATER INPUT. Pennsylvanian ss., top 486'. Johnson North pool.

35, 23'NL, 624'EL, SE NW. R. B. & Assoc. #1 E. Huffman WI. Spd. 12-17-62. Comp. 12-21-62. TD 544'. WATER INPUT. Pennsylvanian ss., top 490'. Johnson North pool.

36, 25'NL, 330'WL, SW NW SW. R. B. & Associates #1 Jones. Spd. 9-24-61. Comp. September 1961. TD 438'. WATERFLOOD PRODUCER. Pennsylvanian ss., top 427'. Johnson North pool.

11N, 14W

19, NW SW SE. Bill Stanberry #1 Markwell. Spd. 2-6-63. Comp. 4-19-63. TD 362'. D&A. Pennsylvanian ss., top 290'. Westfield pool.

CLAY COUNTY

4N, 7E

10, 435'SL, 777'WL, SE SW. McCollum & Kincaid #SW-1 North Hoosier Unit. Spd. November 1962. Comp. December 1962. TD 2005'. WATER SUPPLY. Sailor Springs Consol. pool.

21, SE NE NE. Hanson Oil Co. #1 Holliday. Spd. 2-20-63. Comp. 4-2-63. TD 2975'. IP 300 BOP & F. Spar Mountain, top 2964'. Sailor Springs Consol. pool.

21, NE SW NE. Willard McKinney #2 Levitt. Spd. 4-16-63. Comp. 4-26-63. TD 3037'. D&A (SO). Ste. Genevieve ls., top 2939'. Sailor Springs Consol. pool.

22, NW SW NW. Hanson Oil Co. #1 W. L. Schnepper. Spd. 4-2-63. Comp. 4-19-63. TD 3035'. D&A. Ohara ls., top 2936'. Sailor Springs Consol. pool.

27, NW NW NW. Monarch Dev. Co. #1 Franklin. Spd. 2-25-63. Comp. 4-30-63. TD 3053'. COTD 3042'. IP 50 BOP. Spar Mountain ls., top 2990'. Acid. EXTENSION TO SAILOR SPRINGS CONSOL POOL.

4N, 8E

13, 650'NL, 330'EL, NE. N. A. Baldridge #1 Walter Phillips. Spd. 4-8-63. Comp. 4-26-63. TD 2743'. D&A. Cypress ss., top 2704'. Passport South pool.

CLINTON COUNTY

1N, 3W

9, C-W/2 NE NW. Edward H. Lampen #1 Holthaus. Spd. 2-11-63. Comp. 4-12-63. TD 2504'. COTD 2463'. IP 50 BOP, 75 BW. Silurian ls., top 2404'. Frac. Bartelso pool.

16, SE NE NE. Jet Oil Co. #1 B. W. Schlott. Spd 4-21-62. Comp. 4-24-62. TD 1376'. D&A. Ste. Genevieve ls., top 1369'. WN(Bartelso South pool).

3N, 2W

35, NW SW SE. Texaco Inc. #16 Price-Gray Com. (tr. 3). Spd. 2-19-63. Comp. 3-28-63. TD 1215'. IP 310 BOP, 294 BW. (WATERFLOOD PRODUCER). Benoist ss., top 1184'. Frac. Boulder pool.

COLES COUNTY

11N, 7E

22, NE SW SE. Brand Oil Co. #1 Eitel. Spd. 2-18-63. Comp. 4-26-63. TD 3131'. IP 20 BOP, 100 BW. Carper ss., top 3024'. Frac. Mattoon South pool.

12N, 10E

12, 1200'NL, 450'EL, NE. Central Ill. Public Serv. #1 L. O. Walton. Spd. 11-26-62. Comp. 1-8-63. TD 439'. IP 385,000 cu. ft. gas flowing. Pennsylvanian ss., top 407'. Ashmore South pool.

12, 2290'NL, 750'EL, NE. Central Illinois Public Serv. #2 L. O. Walton. Spd. 12-20-62. Comp. 2-27-63. TD 453'. IP 233,000 cu. ft. gas flowing. Pennsylvanian ss., top 416'. Ashmore South pool.

12, 1425'SL, 300'EL, SE. Central Illinois Public Serv. #6 L. O. Walton. Spd. 11-29-62. Comp. 1-8-63. TD 442'. IP 915,000 cu. ft. gas flowing. Pennsylvanian ss., top 405'. Ashmore South pool.

12N, 11E

Fr. 7, 1235'SL, 20'WL, SW. Central Ill. Public Serv. #2 M. Dudley. Spd. 9-30-62. Comp. 12-4-62. TD 413'. IP 1,140,000 cu. ft. gas flowing. Pennsylvanian ss., top 386'. Ashmore South pool.

7, 1500'SL, 700'WL, SW. Central Illinois Public Serv. #3 M. Dudley. Spd. 12-2-62. Comp. 1-8-63. TD 393'. IP 565,000 cu. ft. gas flowing. Pennsylvanian ss., top 366'. Ashmore South pool.

Fr. 7, 10'NL, 1290'EL, NE. Central Ill. Public Serv. #6 C. R. Miller. Spd. 10-14-62. Comp. 12-4-62. TD 385'. IP 100,000 cu. ft. gas flowing. Osage siltstone, top 355'. Ashmore South pool. NEW PAY IN POOL.

7, 1275'SL, 745'EL, NE. Central Ill. Public Serv. #7 C. R. Miller. Spd. 10-26-62. Comp. 11-24-62. TD 405'. D&A. No Pennsylvanian sand. Ashmore South pool.

Fr. 7, 50'NL, 2126'EL, SE. Central Ill. Public Serv. #4 L. O. Walton. Spd. 9-26-62. Comp. 12-4-62. TD 400'. IP 819,000 cu. ft. gas flowing. Pennsylvanian ss., top 364'. Ashmore South pool.

Fr. 18, 125'NL, 20'WL, NW. Central Ill. Pub. Serv. #5 M. Dudley. Spd. 10-2-62. Comp. 10-5-62. TD 435'. IP 175,000 cu. ft. gas flowing. Pennsylvanian ss., top 411'. Ashmore South pool.

18, 15'SL, 700'EL, SE. Central Illinois Public Serv. #2 M. P. Phipps. Spd. 12-8-62. Comp. 2-5-63. TD 457'. IP 168,000 cu. ft. gas flowing. Pennsylvanian ss., top 424'. Ashmore South pool.

12N, 14W

Fr. 7, 1405'SL, 1240'WL, NW. Central Ill. Pub. Serv. #2 C. R. Alexander. Spd. 10-19-62. Comp. 10-22-62. TD 440'. D&A. No Pennsylvanian sand. Ashmore South pool.

COLES COUNTY (Continued)

12N, 14W

7, 745'SL, 20'WL, NW. Central Ill. Pub. Serv. #2 C. R. Miller. Spd. 10-11-62. Comp. 12-4-62. TD 400'. IP 279,000 cu. ft. gas flowing. Pennsylvanian ss., top 368'. Ashmore South pool.

Ir. 7, 1405'SL, 20'WL, NW. Central Ill. Pub. Serv. #3 C. R. Miller. Spd. 10-6-62. Comp. 12-8-62. TD 436'. IP 710,000 cu. ft. gas flowing. Pennsylvanian ss., top 384'. Ashmore South pool.

Fr. 7, 745'SL, 480'WL, NW. Central Ill. Pub. Serv. #4 C. R. Miller. Spd. 10-16-62. Comp. 11-23-62. TD 400'. D&A. No Pennsylvanian ss. Ashmore South pool.

Fr. 7, 1405'SL, 580'WL, NW. Central Ill. Pub. Serv. #5 C. R. Miller. Spd. 10-14-62. Comp. 12-4-62. TD 409'. IP 660,000 cu. ft. gas flowing. Pennsylvanian ss., top 383'. Ashmore South pool.

7, 400'NL, 15'WL, SW. Central Ill. Pub. Serv. #5 L. O. Walton. Spd. 10-23-62. Comp. 10-26-62. TD 422'. D&A. No Pennsylvanian ss. Ashmore South pool.

13N, 7E

4, NW NE NE. M. B. Butler #1 Ellison. OWWO. Was James C. Maddin #1 Ellison Comp. 11-26-57. OTD 1864'. PBTD 1860'. IP was 51 BOP, 6 BW. Spar Mountain ss., top 1836'. Recomp. 3-29-63. TD 1864'. COTD 1861'. IP 3 BOP. Spar Mountain ss., top 1836'. Cooks Mills Consol. pool.

CRAWFORD COUNTY

5N, 12W

9, C-SW SE. Kenneth E. Bush #W-1 T. W. Mullins. Spd. 2-6-62. Comp. 3-29-63. TD 900'. WATER INPUT. Pennsylvanian ss., top 897'. Main Consol. pool.

9, C-S/2 SE. Kenneth E. Bush #W-2 T. W. Mullins. Spd. 1-19-62. Comp. 3-29-63. TD 920'. WATER INPUT. Pennsylvanian ss., top 908'. Main Consol. pool.

6N, 11W

10, SE SE NW. Prudential Oils, Inc. #1 Helen Fitzpatrick. OWWO. Was Nelson Nuttall #1 Fitzpatrick. Comp. 7-17-56. OTD 855'. IP was 26 BOP. Pennsylvanian ss., top 842'. Recomp. 4-16-63. TD 855'. IP 7 BOP. Pennsylvanian ss., top 842'. Natural. Main Consol. pool.

6N, 12W

Fr. 21, 1570'SL, 600'EL, SE. Tidewater Oil Co. #7 C. C. Baker. Spd. 12-20-62. Comp. 1-11-63. TD 981'. PBTD 957'. IP 46 BOP. Robinson ss., top 913'. Shot. Main Consol. pool.

Fr. 21, 620'SL, 600'EL, SE. Tidewater Oil Co. #7 A. E. Love. Spd. November 1962. Comp. 12-19-62. TD 994'. WATERFLOOD PRODUCER. Pennsylvanian ss., top 972'. Main Consol. pool.

6N, 13W

5, 50'SL, 660'WL, SW. The Ohio Oil Co. #F-25 D. P. Heck. Spd. 9-11-62. Comp. 10-11-62. TD 1005'. PBTD 992'. WATER INPUT. Pennsylvanian ss., top 908'. Frac. Main Consol. pool.

6N, 13W

5, 10'SL, 660'EL, NW SW. The MacDonell Co. #F-23 George Zeigler. Spd. 8-28-62. Comp. September 1962. TD 990'. WATER INPUT. Pennsylvanian ss., top 890'. Main Consol. pool.

8, NW SW SE. Mahutska Oil Co. #22 R. Hethery. Spd. 10-29-62. Comp. 11-9-62. TD 1028'. D&A. Robinson sand absent. Main Consol. pool.

9, 1300'SL, 660'EL, NE. Mahutska Oil Co. #YYW-97 C. R. Dees. Spd. 11-1-62. Comp. 12-6-62. TD 950'. PBTD 890'. WATER INPUT. Robinson ss., top 845'. Frac. Main Consol. pool.

16, 250'SL, 250'WL, NE NE. Mahutska Oil Co. #11-A M. E. Bond. Spd. 2-4-63. Comp. 2-15-63. TD 935'. IP 10 BOP, 10 BW. Robinson ss., top 915'. Shot. Main Consol. pool.

7N, 12W'

18, 660'SL, 25'EL, NW SW. Tidewater Oil Co. #1-2 C. M. Barrick. Spd. 11-2-62. Comp. 11-21-62. TD 1023'. WATER INPUT. Robinson ss., top 994'. Shot. Main Consol. pool.

7N, 13W

3, SW NE NE. Mahutska Oil Co. #11 M. Ikemire. Spd. 1-15-63. Comp. 1-30-63. TD 995'. D&A. Robinson sand absent. Main Consol. pool.

7, 10'NL, 50'WL, NW. Marathon Oil Co. #X-6 D. G. Walters. Spd. 11-4-62. Comp. 12-13-62. TD 972'. PBTD 964'. WATER INPUT. Robinson ss., top 928'. Main Consol. pool.

7, 1286'NL, 50'WL, NW. Marathon Oil Co. #X-8 D. G. Walters. Spd. 11-6-62. Comp. 12-3-62. TD 978'. PBTD 967'. WATER INPUT. Robinson ss., top 949'. Frac. Main Consol. pool.

7, 660'NL, 1497'WL, NW. Marathon Oil Co. #Z-7 D. G. Walters. Spd. 11-2-62. Comp. 11-13-62. TD 974'. PBTD 961'. WATER INPUT. Robinson ss., top 924'. Frac. Main Consol. pool.

9, C-SW SE. Tidewater Oil Co. #20 J. J. Wattleworth. Spd. July 1962. Comp. 9-5-62. TD 1001'. WATERFLOOD PRODUCER. Pennsylvanian ss., top 990'. Main Consol. pool.

9, 50'SL, 1270'WL, SE. Tidewater Oil Co. #G-6 J. Wattleworth. Spd. 12-5-62. Comp. 12-29-62. TD 1008'. PBTD 1003'. WATER INPUT. Robinson ss., top 972'. Shot. Main Consol. pool.

15, NE SE SE. Sheldon Mier & L. Huff #1 R. Henry & R. W. Dispennett Com. Spd. 1-18-63. Comp. 4-30-63. TD 1530'. IP 10 BOP. Robinson ss., top 950'. Frac. Main Consol. pool.

18, 580'NL, 740'EL, NW. Tidewater Oil Co. #M-8 J. G. McKnight. Spd. 11-27-62. Comp. 12-10-62. TD 1016'. PBTD 915'. WATER INPUT. Robinson ss., top 904'. Shot. Main Consol. pool.

CRAWFORD COUNTY (Continued)

7N, 13W

19, NE SE NE. The Ohio Oil Co. #16 W. W. Arnold a/c 1. Spd. 11-8-62. Comp. 12-10-62. TD 1001'. PBTD 980'. IP 47 BOP. Robinson ss., top 955'. Frac. Main Consol. pool.

7N, 14W

12, 993'NL, 996'EL, NW. Marathon Oil Co. #11 C. M. Stifle a/c 2. Spd. 10-20-62. Comp. 11-9-62. TD 998'. PBTD 982'. IP 2 BOP. Robinson ss., top 946'. Shot. Main Consol. pool.

12, 993'NL, 332'EL, NW. Marathon Oil Co. #13 C. M. Stifle a/c 2. Spd. 10-25-62. Comp. 11-19-62. TD 1005'. PBTD 976'. IP 27 BOP. Robinson ss., top 949'. Shot. Main Consol. pool.

12, 331'NL, 315'WL, NE. Marathon Oil Co. #18 J. H. Wilkin a/c 2. Spd. 10-30-62. Comp. 11-29-62. TD 982'. IP 2 BOP. Robinson ss., top 951'. Shot. Main Consol. pool.

12, 993'NL, 315'WL, NE. Marathon Oil Co. #19 J. H. Wilkin a/c 2. Spd. 10-28-62. Comp. 12-3-62. TD 974'. IP 2 BOP. Robinson ss., top 952'. Main Consol. pool.

CUMBERLAND COUNTY

10N, 10E

36, 330'SL, 415'WL, NE SE. Froderman & Connelly #5 Roy Lingafelter. Spd. 12-6-62. Comp. 4-5-63. TD 572'. IP 7 BOP, 10 BW, Natural. Pennsylvanian, top 558'. York pool.

DEWITT COUNTY

19N, 1E

16, 330'NL, 307'EL, NE. L. A. McElmurray #1 Jessie Florey. Spd. 4-9-63. Comp. 5-3-63. TD 1750'. D&A. Silurian ls., top 1664'. WF.

17, NE SW NE. L. A. McElmurray #1 Elizabeth Crubaugh. Spd. 4-23-63. Comp. 5-3-63. TD 1750'. D&A. Silurian ls., top 1644'. WF.

20N, 4E

2, NE NE SW. E. H. Kaufman #1 I. Beazly. Spd. 3-23-63. Comp. 4-19-63. TD 1192'. D&A. Silurian dol., top 1170'. WF.

21N, 1E

13, NW SW SE. C. G. Davis #1 Walter Quinton. Spd. 2-23-63. Comp. 4-5-63. TD 1615'. D&A. Devonian, top 1585'. WF.

21N, 3E

13, SE NW NE. Theo Myers #1 Crumbaugh. Spd. 3-29-63. Comp. 4-19-63. TD 261'. D&A. No Pennsylvanian sand. WF.

28, NE NE NW. Lloyd A. Harris #4 T. P. Kiley. Spd. 2-7-63. Comp. 4-5-63. TD 1139'. IP 100 BOP, 5 BW, Natural. Silurian, top 1133'. Wapella East pool.

36, 330'SL, 710'WL, SW. Paul W. McElyea #1 William Lee Carter. Spd. 3-17-63. Comp. 4-9-63. TD 1309'. D&A. Silurian ls., top 1283'. WF.

21N, 4E

16, NE NW SW. Theo Myers #1 Van Deventer. Abandoned location 4-19-63. WF.

DEWITT COUNTY (Continued)

21N, 4E

17, 400'NL, 1000'WL, SE. Theo Myers #2 Van Deventer. Spd. 4-8-63. Comp. 4-19-63. TD 260'. D&A. No Pennsylvanian sand. WF.

DOUGLAS COUNTY

16N, 8E

Fr. 4, 846'NL, 2035'EL, SE. Illinois Power Co. #1 Frank DeBolt. Spd. November 1961. Comp. December 1961. TD 1632'. GAS STORAGE. Shakopee, top 1625'.

EDGAR COUNTY

12N, 11W

2, SW NE NE. Midwestern Gas Transmission #1 Midwestern-Elbridge. Spd. 5-1-61. Comp. June 1961. TD 2157'. OBSERVATION WELL. Silurian, top 2126'.

12N, 14W

12, SE NW NE. Earnest Zink #5 Pinnell. Spd. 3-27-63. Comp. 4-19-63. TD 485'. D&A. Pennsylvanian ss., top 462'. WN(Grandview pool).

EDWARDS COUNTY

1S, 14W

28, 335'SL, 330'WL, SE. The Superior Oil Co. #11 Lydia Lipper. Spd. 4-4-63. Comp. 5-3-63. TD 2853'. COTD 2817'. IP 50 BOP. Bethel ss., top 2770'. Natural. Browns pool.

2S, 10E

20, 610'NL, 330'WL, SE. Illinois Lease Operat. #1-A Nellie Horn. Spd. 10-10-62. Comp. 10-19-62. TD 645'. WATER SUPPLY. Pennsylvanian ss., top 540'. Goldengate Consol. pool.

EFFINGHAM COUNTY

7N, 7E

33, SE NE SW. D. Claypool & Beeson Oil Prod. #1 Wiles. Spd. 4-21-63. Comp. 5-3-63. TD 2833'. D&A. Ste. Genevieve ls., top 2771'. Elliottstown East pool.

FAYETTE COUNTY

5N, 2E

12, 57'NL, 847'WL, SE. W. L. Belden #1 St. Peter S.W.D. Spd. 8-5-61. Comp. 8-8-61. TD 1840'. SALT WATER DISPOSAL. Bethel ss., top 1774'. Wilberton pool.

13, NE NE SW. H. F. Robinson #1 Fisher. Spd. 1-31-63. Comp. 4-12-63. TD 3284'. COTD 3280'. IP 18 BOP, 100 BW. Carper ss., top 3226'. Frac. Wilberton pool.

5N, 3E

31, C-W/2 NW NE. Louis Kapp #3 Aukamp. Spd. 2-13-63. Comp. 4-19-63. TD 3365'. COTD 3360'. IP 280 BOP, 90 BW. Carper ss., top 3289'. Frac. St. Paul pool.

6N, 2E

25, 330'SL, 74'EL, NE NE. W. L. Belden #1 Veneta Marchman. Spd. 8-20-62. Comp. 3-26-63. TD 3177'. COTD 3140'. IP 56 BOP, 65 BW. Carper ss., top 3088'. Frac. St. James pool.

FAYETTE COUNTY (Continued)

6N, 3E

30, 330'NL, 365'WL, NE NW. Texaco, Inc. #6 N. Swarm. Spd. 3-9-63. Comp. 4-12-63. TD 3226'. COTD 3193'. IP 118 BOP, 160 BW. Carper ss., top 3102'. Frac. St. James pool.

FRANKLIN COUNTY

6S, 1E

25, 330'NL, 470'WL, NE NE. Louis Kapp #1-F Kapp-Perenchio. Spd. 2-7-63. Comp. 4-16-63. TD 2762'. COTD 2665'. IP 111 BOP. Aux Vases ss., top 2589'. Frac. EXTENSION TO SESSER CONSOL. POOL.

6S, 2E

17, 210'SL, 330'WL, NW NW. Louis Kapp #1 Kapp-Midyett. Spd. 4-17-63. Comp. 5-3-63. TD 2815'. D&A. Ste. Genevieve ls., top 2685'. WN(Valier pool).

35, 390'NL, 270'WL, SE. Shell Oil Co. #18-W Benton Deep Flood Unit. Spd. 2-21-63. Comp. 4-5-63. TD 2873'. D&A. Ohara, top 2824'. Benton pool.

6S, 3E

4, NE NW SE. E. E. Rehn #1 Gostowski. Spd. 4-16-63. Comp. 4-26-63. TD 3045'. D&A. St. Louis ls., top 3032'. Whittington South pool.

7S, 2E

24, 40'SL, 230'WL, NE NE. William E. Lampley #2 Zoah Hill. Spd. 1-14-62. Comp. 5-3-63. TD 2768'. IP 50 BOP. Ohara ls., top 2760'. Acid. West Frankfort Consol. pool. (This well was previously reported as an abandoned location in the March 1963 Drilling Report).

7S, 3E

32, NW SW NW. McClement & Killion #1-B Sparks. Spd. 3-22-63. Comp. 4-5-63. TD 2807'. D&A. Renault ls., top 2690'. West Frankfort Consol. pool.

GALLATIN COUNTY

9S, 9E

20, NE SE NW. Estelle Price #1-A Mattie Mitchell. Spd. 11-13-62. Comp. 4-2-63. TD 1746'. IP 36 BOP, 3 BW. Waltersburg ss., top 1727'. Natural. Junction pool.

GREENE COUNTY

9N, 12W

5, SW NW SE. Ross Robley #1 Stout. Spd. 9-12-61. Comp. 3-22-63. TD 874'. D&A. Trenton ls., top 800'. WF.

HAMILTON COUNTY

4S, 7E

27, SE SW NE. March Drilling Co. #1 Leslie York. Spd. 4-9-63. Comp. 4-19-63. TD 3328'. D&A. Aux Vases ss., top 3298'. Bungay Consol. pool.

6S, 5E

15, NE SE NW. Oslager Oil Co. #2-B Nova Harrelson. Spd. 12-20-62. Comp. 4-19-63. TD 3222'. COTD 3218'. OIL WELL, IP not available. Aux Vases ss., top 3161'. Frac. Dale Consol. pool.

HAMILTON COUNTY (Continued)

6S, 5E

15, SW NW NW. Oslager Oil Co. #1-C Hungate. Spd. 12-6-62. Comp. 4-19-63. TD 3273'. COTD 3250'. OIL WELL, IP not available. Aux Vases ss., top 3216'. Frac. Dale Consol. pool.

15, SW SW SW. Pierre Kuypers #2 Lockwood. Spd. 1-24-63. Comp. 4-26-63. TD 3315'. COTD 3270'. IP 12 BOP, 12 BW, 60,000 cu. ft. gas flowing. Aux Vases ss., top 3211'. Frac. Dale Consol. pool.

15, SW NW NE. Oslager Oil Co. #2-C Louise Morey. Spd. 1-30-63. Comp. 4-19-63. TD 3238'. COTD 3230'. OIL WELL, IP not available. Aux Vases ss., top 3178'. Frac. Dale Consol. pool.

JASPER COUNTY

5N, 14W

5, C-S/2 SE SE. John M. Zanetis #1 Fisher-Boehl Consol. Spd. 4-10-63. Comp. 4-26-63. TD 2820'. D&A. Ste. Genevieve ls., top 2753'. Ste. Marie pool.

6N, 9E

11, SE NW NW. M. B. Heady #1 Basil Romack. Spd. 3-21-63. Comp. 4-12-63. TD 3000'. D&A. Ste. Genevieve ls., top 2947'. Newton West pool.

7N, 9E

26, SE SW NW. Fitzwilliam & Sons #1 L. F. Erwin. Abandoned location 4-23-63 WN(Newton West pool).

27, NE NE NE. Fitzwilliam & Sons #1 Delbert Eveland. Abandoned location 4-23-63. WN(Newton West pool).

27, SE SW NW. Dominick DiPrinzio #1 Paul Finley. Spd. 1-6-63. Comp. 4-19-63. TD 2961'. IP 20 BOP. McClosky ls., top 2951'. Newton West pool.

7N, 10E

24, NE SW SW. Southern Illinois Oil Prod. #2 Parr Comm. Spd. 3-24-62. Comp. 4-23-62. TD 2651'. COTD 2640'. IP 60 BOP, 10 BW. McClosky ls., top 2587'. Frac. Clay City Consol. pool. (This well was erroneously reported as an abandoned location in the March, 1963 Drilling Report).

JEFFERSON COUNTY

1S, 2E

1, NW NE NW. Eber McEndree #1 Vina J. Wimberly. Spd. 1-16-63. Temp. Abd. 4-26-63. TD 2443'. Ste. Genevieve ls., top 2305'. Kell West pool.

1S, 4E

20, NW NE NW. Kirby Petroleum Co. #1 M. A. Prichard Heirs. OWDD. Was Nat'l. Assoc. #1 M. A. Pritchard Heirs. Comp. 5-18-48. OTD 2803'. PBTD 2750'. IP was 282 BOP, 6 BW. Aux Vases ss. and McClosky ls. Recomp. 4-19-63. TD 3241'. IP 10 BOP, 40 BW. Aux Vases ss., St. Louis ls., Salem ls. Acid. Divide Consol. pool.

4S, 2E

1, NW NW NW. William H. Krohn #1 Hughey. Spd. 2-29-63. Comp. 4-19-63. TD 2933'. COTD 2885'. IP 28 BOP. Spar Mountain ls., top 2770'. Frac. Nason pool.

JEFFERSON COUNTY (Continued)

4S, 2E

2, NW NE NE. Kenneth C. Bell #1 Walter R. Dudley et al. Spd. 12-20-62. Temp. Abd. 4-23-63. TD 3054'. St. Louis ls., top 2936'. Nason pool.

4S, 4E

26, SW NE NE. Paul D. Robinson #1 Yates. Spd. 1-19-63. Comp. 4-9-63. TD 3327'. D&A. Ste. Genevieve ls., top 3230'. WF.

KANKAKEE COUNTY

30N, 10E

22, 45'SL, 1245'EL, SE. Natural Gas Storage Co. #M-1 Joron. Spd. May 1962. Comp. 6-14-62. TD 2760'. OBSERVATION WELL. Mt. Simon ss., top 2533'. Herscher Gas Storage Project.

29, 55'SL, 820'EL, SW. Natural Gas Storage Co. #5 Kilpatrick. Spd. August 1962. Comp. August 1962. TD 1067'. OBSERVATION WELL. Prairie Du Chien, top 730'. Herscher Gas Storage Project.

34, 40'SL, 1980'EL, SE. Natural Gas Storage Co. #M-1 Siedentop. Spd. June 1962. Comp. 6-13-62. TD 2786'. OBSERVATION WELL. Mt. Simon ss., top 2586'. Herscher Gas Storage Project.

LASALLE COUNTY

35N, 1E

32, 770'SL, 71'WL, SE. Northern Ill. Gas Co. #9 Peter Mathesius. Spd. July 1962. Comp. 7-14-62. TD 1543'. INJECTION-WITHDRAWAL. Troy Grove Gas Storage Project.

LAWRENCE COUNTY

2N, 12W

3, SE SW SE. Perry Fulk #1 M. G. Brown. Spd. 4-3-63. Comp. 4-26-63. TD 1973'. D&A. Ste. Genevieve ls., top 1900'. Lawrence pool.

3N, 11W

24, 668.5'NL, 678'WL, NW. E. L. Whitmer #1 Decatur Investments, Inc. Spd. 2-7-63. Comp. 4-20-63. TD 1859'. IP 16 BOP, 40 BW. McClosky ls., top 1848'. Frac. Beman pool.

3N, 12W

7, C-S/2 N/2 NW. Charles E. Carr #1-A Raymond Cooper. Spd. 12-20-62. Comp. 5-3-63. TD 1719'. PBTD 1674'. IP 60 BOP -est., 75 BW. (WATERFLOOD PRODUCER). Cypress ss., top 1652'. Frac. Lawrence pool.

13, NW NW NE. Edward C. Steckler #2 Carrithers et al Com. Spd. 2-20-63. Comp. 4-12-63. TD 1850'. IP 50 BOP. McClosky ls., top 1806'. Frac. Lawrence pool.

14, SW SE NE. David Rotstein #2 McPherson. CORRECTION. Reported in the February 1963 Drilling Report as a water input well, this is an oil well, IP 65 BOP, 20 BW. Cypress ss., and Benoist ss., Lawrence pool.

LAWRENCE COUNTY (Continued)

3N, 12W

15, C-S/2 SE NE. Marathon Oil Co. #28 Lee Gillespie a/c 2. Spd. 2-10-63. Comp. 4-5-63. TD 1784'. IP 3 BOP, 7 BW. McClosky, top 1764'. Acid. Lawrence pool.

22, SE SE SW. Chapman Prod. Co. #1-A R. Brashear. Spd. 10-18-62. Comp. 4-16-63. TD 1911'. COTD 1830'. IP 10 BOP. Spar Mountain ls., top 1819'. Acid. Lawrence pool. (This well was erroneously reported as D&A. TD 1336' in the January 1963 Drilling Report).

3N, 13W

12, NE SE SE. Charles E. Carr #1 W. B. Gray. Spd. 1-2-63. Comp. 4-16-63. TD 2097'. IP 50 BOP, 150 BW. Spar Mountain ls., McClosky ls. Frac. Lawrence pool.

4N, 13W

12, 50'NL, 10'EL, NW NE. Turner Oil Co. #F-4 R. M. Hardacre a/c 1. Spd. November 1961. Comp. November 1961. TD 1360'. WATER INPUT. Jackson ss., top 1311'. Lawrence pool.

12, 10'SL, 10'WL, NE NE. Turner Oil Co. #F-6 R. M. Hardacre a/c 2. Spd. October 1961. Comp. October 1961. TD 1345'. WATER INPUT. Jackson ss., top 1297'. Lawrence pool.

12, 60'NL, 76'EL, NE. Turner Oil Co. #H-4 H. A. Hardacre. Spd. November 1961. Comp. November 1961. TD 1391'. WATER INPUT. Jackson ss., top 1338'. Lawrence pool.

24, C-SE SW. The Bradley Producing Corp. #W-159X Breen. Spd. 10-8-62. Comp. 10-27-62. TD 1778'. PBTD 1700'. WATERFLOOD PRODUCER. Cypress ss., top 1580'. Frac. Lawrence pool.

5N, 11W

29, 400'NL, 160'WL, SE SW. E. L. Whitmer #1 Conover. Spd. 7-16-61. Comp. August 1961. TD 898'. WATERFLOOD PRODUCER. Pennsylvanian ss., top 871'. Shot. Main Consol. pool.

29, 400'NL, 160'EL, SE SW. E. L. Whitmer #1 Rinsch-Seitzinger Com. Spd. 6-16-61. Comp. June 1961. TD 915'. WATERFLOOD PRODUCER. Pennsylvanian ss., top 870'. Main Consol. pool.

29, 35'SL, 660'WL, NE. Tidewater Oil Co. #F-19 G. W. Stevenson. Spd. 9-19-62. Comp. 10-8-62. TD 934'. PBTD 930'. WATER INPUT. Robinson ss., top 910'. Shot. Main Consol. pool.

5N, 13W

Fr. 36, 1298'NL, 1161'EL, SE SE. The Bradley Producing Corp. #W-133 Tracy. Spd. 12-17-62. Comp. 12-15-62. TD 1500'. WATER INPUT. Jackson ss., and Cypress ss. Frac. Lawrence pool.

LIVINGSTON COUNTY

29N, 3E

3, 40'NL, 30'EL, NW. Vickery Drilling Co. #S-42. Spd. 5-29-62. Comp. June 1962. TD 435'. STRUCTURE TEST. Galena-Platteville, top 176.

LIVINGSTON COUNTY (Continued)

30N, 3E

20, 1320'SL, 40'WL, SW. Vickery Drilling Co. #S-20. Spd. 10-11-61. Comp. 10-22-61. TD 696'. STRUCTURE TEST.

20, 1335'NL, 60'WL, NW. Vickery Drilling Co. #S-51. Spd. 10-24-61. Comp. 11-11-61. TD 416'. STRUCTURE TEST.

21, 1320'SL, 40'WL, SW. Vickery Drilling Co. #S-32. Spd. 10-4-61. Comp. 10-11-61. TD 412'. STRUCTURE TEST.

22, 60'SL, 50'WL, SW. Vickery Drilling Co. #S-37. Spd. 10-7-61. Comp. 10-18-61. TD 413'. STRUCTURE TEST.

27, 5'NL, 10'EL, SE. Vickery Drilling Co., Inc. #S-14. Spd. 7-28-61. Comp. 9-11-61. TD 819'. STRUCTURE TEST.

27, 15'SL, 1320'EL, NW. Vickery Drilling Co. #S-38. Spd. 10-25-61. Comp. 11-18-61. TD 792'. STRUCTURE TEST.

27, C-SW. Vickery Drilling Co. #S-39. Spd. 11-21-61. Comp. 12-14-61. TD 800'. STRUCTURE TEST.

27, 80'SL, 40'EL, SE. Vickery Drilling Co. #S-43'. Spd. 10-19-61. Comp. 11-3-61. TD 450'. STRUCTURE TEST.

27, 1000'SL, 30'WL, SW. Vickery Drlg. Co. #S-84. Spd. 3-31-62. Comp. 4-15-62. TD 710'. STRUCTURE TEST.

29, 720'SL, 400'EL, NE. Vickery Drilling Co. #S-23. Spd. 9-4-61. Comp. 9-16-61. TD 716'. STRUCTURE TEST.

MCLEAN COUNTY

21N, 2E

9, SW NE SE. Gentles Drilling Co. #1-B Nichols. Abandoned Location 4-19-63. WF.

22N, 2E

33, SE SW SW. Gentles Drilling Co. #1-A Nichols. Spd. 4-3-63. Comp. 4-19-63. TD 1585'. D&A. Silurian dol., top 1545'. WF.

22N, 3E

35, NW NW NW. Hill Production Co. #1 Tony Reynolds. Spd. 3-30-63. Comp. 4-12-63. TD 1061'. D&A. Silurian ls., top 1059'. WF.

MACOUPIN COUNTY

7N, 7W

20, 230'NL, 330'EL, SE NW. C. M. Faulkner #2 Cooper. Spd. 11-8-62. Comp. 4-2-63. TD 515'. D&A. Pennsylvanian, top 465', est. WN (Staunton West pool).

24, NW NW SE. Jack J. Brady #1-A Hoffstetter. OWWO. Was Maurice Nelson #1 Hoffstetter. Comp. 7-12-62. OTD 443'. IP was 18 BOP. Pennsylvanian ss., top 437'. Recomp. 5-3-63. TD 443'. IP 1 BOP, 2 BW. Pennsylvanian ss., top 437'. Staunton pool.

MACOUPIN COUNTY (Continued)

8N, 8W

11, 880'SL, 370'EL, NE. St. Clair Exploration, Inc. #1 Charles H. Lebro. Spd. 4-15-63. Comp. 5-3-63. TD 528'. D&A. Pennsylvanian ss., top 520'. WN(Plainview pool).

9N, 7W

8, 330'SL, 356'EL, NW. Wolf & Ranaletta #2-A Leroy Loveless. Spd. 2-18-63. Comp. 4-12-63. TD 520'. D&A. Aux Vases ss., top 492'. Carlinville pool.

12N, 7W

11, NW SW NW. Dale Hopkins #1-A Gibson. Abandoned Location 4-2-63. WF.

MADISON COUNTY

3N, 6W

16, 680'NL, 380'EL, NW SE. E. A. Obering #1 Water Source Well. Spd. 11-24-61. Comp. January 1962. TD 829'. WATER SUPPLY. Aux Vases ss. St. Jacob pool.

6N, 6W

26, SE NW NW. M. J. Williams #2 Wray. Abandoned Location 4-2-63. Livingston East pool.

MARION COUNTY

1N, 1E

18, 1330'SL, 30'WL, SW. C. T. Hunt #1 Nierman. CONVERSION. Was Eason #1 Nierman. Comp. 6-22-38. OTD 1360'. IP was 250 BOP. Benoist ss., top 1336'. Recomp. 4-2-63. TD 1380'. WATER INPUT. Benoist, top 1336'. Centralia pool.

3N, 1E

4, SW SW NE. Joe Simpkins #1 Mable Z. Brandeberry. Spd. 2-1-62. Comp. 4-2-63. TD 1513'. OIL WELL, IP not available. Benoist, top 1493'. Patoka South pool.

4, NW SW NE. Joe Simpkins #2 Mable Z. Brandeberry. Spd. 4-1-62. Comp. 4-2-63. TD 1387'. OIL WELL, IP not available. Cypress, top 1377'. Patoka South pool.

4, 965'SL, 330'WL, SW. Joe Simpkins #4 Langenfeld "A". Spd. 5-1-62. Comp. 4-9-63. TD 1372'. OIL WELL, IP not available. Cypress ss., top 1355'. Patoka South pool.

4, SW SW SE. Joe Simpkins #1 C. Rogier "A". Spd. 4-25-62. Comp. 4-2-63. TD 1378'. OIL WELL, IP not available. Cypress, top 1326'. Patoka South pool.

4, NW NW SE. Joe Simpkins #2 A. Rogier "B". Spd. 4-16-62. Comp. 4-16-63. TD 1382'. D&A. Cypress ss., top 1361'. Patoka South pool.

4, SE SE SW. Joe Simpkins #3 Singer "A". Spd. 4-22-62. Temp. abd. 4-16-63. TD 1379'. Cypress, top 1356'. Patoka South pool.

Spd. April 1, 1962

4, SE NE SW. Joe Simpkins #3 Singer "D"./ Comp. 4-2-63. TD 1720'. OIL WELL, IP not available. Benoist, top 1500'. Patoka South pool.

MARION COUNTY (Continued)

3N, 1E

4, NE NE SW. Joe Simpkins #4 Singer "D". Spd. 4-27-62. Comp. 4-30-62. TD 1382'. D&A. No tops available. Patoka South pool.

5, 375'NL, 330'EL, SE SE. Joe Simpkins #4 Langenfeld "C". Spd. 6-5-62. Comp. 4-2-63. TD 1369'. OIL WELL, IP not available. Cypress, top 1350'. Patoka South pool.

MONROE COUNTY

3S, 11W

1, SE NE NE. Robert J. Koenigsmark, Tr. #1 Minnie Stumpf. Spd. 12-20-58. Comp. 4-9-63. TD 875'. D&A in Trenton ls. WF.

MONTGOMERY COUNTY

7N, 5W

3, 990'NL, 380'EL, SW. L. C. Anderson #1 F. O. Thacker. Spd. 1-10-63. Comp. 3-26-63. TD 649'. PBTD 590'. D&A (Gas Well for use of land owner). Pennsylvanian ss., top 580'. WF.

PEORIA COUNTY

7N, 6E

11, 786'NL, 45'EL, SW. Central Illinois Light #3 Peters. Spd. December 1962. Comp. December 1962. TD 520'. STRUCTURE TEST. Mississippian, top 340'.

PIATT COUNTY

17N, 6E

24, SW NW SW. John E. Carlson #1 Sebens. Spd. 4-1-63. Comp. 4-19-63. TD 3109'. D&A. Trenton ls., top 2996'. WF.

PIKE COUNTY

6S, 3W

23, SW SW SW. Texaco Inc #1 W. W. Scott. Spd. 6-8-62. Comp. 4-5-63. TD 726'. D&A. Trenton, top 638'. WF.

PULASKI COUNTY

14S, 1W

4, NW NW NE. Earl W. Lingle #1 Earl Atherton. Spd. 1-10-59. Comp. 4-2-63. TD 435', est. D&A. No tops reported. WF.

RICHLAND COUNTY

3N, 9E

33, NW NE SW. M. V. Ring #1 E. Ring. Spd. 4-1-63. Comp. 4-19-63. TD 3102'. COTD 3065'. IP 90 BOP. Spar Mountain ls., top 3041'. Acid. Clay City Consol. pool.

36, SW SW NW. Jack Inglis Oil Prop. #1 R. McWilliams. Spd. 5-15-62. Comp. 4-2-63. TD 3154'. IP 160 BOP, 15 BW. Spar Mountain, top 3128'. Acid. Clay City Consol. pool.

ROCK ISLAND COUNTY

16N, 2W

23, 340'SL, 390'WL, NE. Ralph E. Davis #1 Martin. Spd. 1-13-62. Comp. 4-27-62. TD 842'. STRUCTURE TEST. Galena dol., top 821'.

ST. CLAIR COUNTY

3S, 7W

27, SW SW SW. Ed C. Rust #1 Reinhardt-Yesley Com. Spd. 5-20-61. Comp. 5-22-61. TD 265'. SIGW. Cypress ss., top 218'. EXTENSION TO MARISSA WEST POOL.

SALINE COUNTY

8S, 6E

36, 360'SL, 330'EL, NE NW. Poc Oil Corp. #5 A. D. Thomas. Spd. 2-18-63. Comp. 4-16-63. TD 2914'. COTD 2560'. IP 650,000 cu. ft. gas flowing and 4 BOP. Cypress ss., top 2460'. Frac. Eldorado Consol. pool.

36, 360'NL, 330'EL, NW. Poc Oil Corp. #6 A. D. Thomas. Spd. 3-14-63. Comp. 4-16-63. TD 2265'. IP 96 BOP. Hardinsburg ss., top 2222'. Frac. Eldorado Consol. pool.

SANGAMON COUNTY

14N, 4W

1, C-S/2 NE SW. Atkins & Hale #4 Leslie Simpson. Spd. 4-1-63. Comp. 4-16-63. TD 1771'. D&A. Silurian dol., top 1699'. Edinburg West pool.

15N, 3W

17, 390'SL, 330'WL, SE. Tom Holden #1 Fling Comm. Spd. 1-28-63. Comp. 3-29-63. TD 1719'. IP 6 BOP, much water. Silurian ls., top 1702'. Berry pool. (This well was reported as temp. abd. in the March 1963 Drilling Report).

32, NE SE SE. M. M. & S. Oil Co. #1-A McCosh. Spd. 3-4-63. Comp. 4-9-63. TD 1788'. D&A. Silurian ls., top 1738'. Berry pool.

15N, 4W

35, SE NE SW. Homeier Oil Assoc. #1 Effie D. Johnson. Spd. 3-25-63. Comp. 4-5-63. TD 1704'. D&A. Silurian, top 1686'. Edinburg West pool.

16N, 4W

28, 330'SL, 360'EL, NE NW. H. & M. Oil Prod., Inc. #1 Fred & Anna Haensel. Spd. 3-27-63. Comp. 4-9-63. TD 1588'. D&A. Silurian ls., top 1560'. WF.

SHELBY COUNTY

10N, 4E

8, SE SW SE. N. A. Baldridge #1 Harry Davis. Spd. 4-15-63. Comp. 4-26-63. TD 1792'. D&A. Aux Vases ss., top 1786', Clarksburg pool.

15, SW SE SW. M. H. Richardson #1 Dove. Abandoned Location 4-9-63. Mode pool.

21, 330'NL, 380'EL, NW. M. H. Richardson #2 Compton. Spd. 6-1-62. Comp. 4-9-63. TD 3183'. D&A. Devonian ls., top 3106'. Mode pool.

21, NE NE NE. M. H. Richardson #5 Hoskins. Spd. 6-10-61. Comp. 6-14-61. TD 1869'. WATERFLOOD PRODUCER. Bethel ss., top 1695'. Mode pool.

21, NE SE NE. H. M. Grubb, Jr. & Don Durr #6 Hoskins. Spd. 6-13-61. Comp. 6-16-61. TD 1867'. WATERFLOOD PRODUCER. Benoist ss., top 1742'. Mode pool.

SHELBY COUNTY (Continued)

10N, 4E

21, SW SE NE. H. M. Grubb, Jr. & Don Durr #13 Hoskins. Spd. 8-19-61. Comp. 5-18-62. TD 1775'. IP 35 BOP. Bethel ss., top 1696'. Mode pool.

10N, 5E

30, SW SE NW. M. H. Richardson #2 Don Clawson. Spd. 4-2-62. Comp. 4-9-63. TD 1952'. D&A. Cypress (shly), top 1770'. WF.

WABASH COUNTY

2N, 12W

Ir. 36, 1132'SL, 1039'WL, SW. Dale F. Brinkley #3 Trimble Heirs. Spd. 9-21-62. Comp. 4-9-63. TD 1394'. IP 2 BOP, lots of water. Biehl ss., top 1370'. Shot. Allendale pool.

2S, 13W

11, SW NE SW. M. L. Vance #1 John C. Bower. Spd. 4-16-63. Comp. 4-26-63. TD 2778'. D&A (SO). Ste. Genevieve ls., top 2696'. Keensburg East pool.

Fr. 31, 1090'SL, 1410'EL, SW. Acme Oil Investors, Inc. #1 Akin "A". Spd. 2-13-63. Comp. 4-26-63. TD 2507'. PBTD 2116'. IP 33 BOP, trace of water. Tar Springs ss., top 2078'. New Harmony Consol. pool.

2S, 14W

1, SW SW SE. The Nation Oil Co. #1 Rose King. Spd. 4-14-63. Comp. 4-26-63. TD 2620'. D&A. Cypress ss., top 2595'. Browns East pool.

3S, 13W

Fr. 7, 1456'NL, 1558'EL, NW. Acme Oil Investors, Inc. #1 Akin "B". Spd. 2-2-63. Comp. 4-26-63. TD 2520'. COTD 2490'. IP 68 BOP. Cypress ss., top 2470'. Frac. New Harmony Consol. pool.

Fr. 7, 2115'NL, 3450'EL, NW. Tri-Par Oil Co. #1 Gerald Parmenter. Spd. 10-15-62. Comp. 4-9-63. TD 2879'. IP 10 BOP, 16 BW. Cypress ss. and Benoist ss. Frac. New Harmony Consol. pool.

WASHINGTON COUNTY

1S, 1W

32, 464'SL, 330'EL, NE NE. Roper & Suey Oil Co. #1 Lamczky. Spd. 4-8-63. Comp. 4-19-63. TD 1625'. D&A. Benoist ss., top 1614'. WF.

1S, 2W

22, 360'SL, 400'EL, SW SE. Walter Duncan #1 Nelson Neuhaus et al. Spd. 3-26-63. Comp. 5-3-63. TD 1664'. D&A. Ste. Genevieve ls., top 1606'. WF.

2S, 1W

2, 709'NL, 147'WL, SW. N. A. Baldridge #1 Jennings Comm. Spd. 12-5-61. Comp. 4-9-63. TD 1560'. IP 35 BOP. Cypress ss., top 1470'. Frac. Richview pool.

10, 285'SL, 310'WL, SE NE. N. A. Baldridge #1 Cady. Spd. 4-4-62. Comp. 4-9-63. TD 1530'. D&A. Cypress fm, top 1489'. Richview pool.

WASHINGTON COUNTY (Continued)

2S, 1W

Ov. 10, SE NE SE. N. A. Baldridge #1 Coburn. Spd. 10-19-62. Comp. 4-9-63. TD 1649'. D&A. Cypress ss., top 1483'. Richview pool.

Ov. 10, 2330'NL, 100'EL, NE. N. A. Baldridge #1 Gray. Spd. 10-16-62. Comp. 4-30-63. TD 1520'. D&A. Cypress ss., top 1446'. Richview pool.

10, 1097'NL, 135'EL, NE. N. A. Baldridge #1 S. & N. Comm. Spd. 5-13-62. Comp. 4-9-63. TD 1526'. D&A. Cypress ss., top 1457'. Richview pool.

11, 264'SL, 990'EL, SW NW. N. A. Baldridge #1 O. Mongerard Com. Spd. 3-9-62. Comp. 4-9-63. TD 1835'. D&A. Aux Vases ss., top 1813'. Richview pool.

11, SW SW NE. N. A. Baldridge #1 Emma N. Spd. 7-24-62. Comp. 4-9-63. TD 1702'. D&A. Benoist (shly), top 1609'. Richview pool.

WAYNE COUNTY

1N, 6E

19, NE SW NE. Robert Runyon #1 George Bright. Spd. 3-20-63. Comp. 4-12-63. TD 3212'. D&A. Ste. Genevieve ls., top 3128'. Johnsonville West pool.

Fr. 19, 330'SL, 1650'EL, SW. Falese Oil Co. #1 Betha E. Henson Unit. Spd. 3-28-63. Comp. 4-12-63. TD 3200'. D&A. Ste. Genevieve ls., top 3115'. Johnsonville West pool.

20, SW NW SW. Perry Fulk #2 Pennington Community. Spd. 4-7-63. Comp. 5-3-63. TD 3185'. IP 130 BOP. Spar Mountain ls., top 3168'. Acid. Johnsonville West pool.

20, SW NE SW. Falese Oil Co. #1 Schwartz Com. Spd. 4-26-63. Comp. 5-3-63. TD 3219'. D&A. Ste. Genevieve ls., top 3157'. Johnsonville West pool.

30, SW NE NE. Perry Fulk #2 Ellis. Spd. 4-2-63. Comp. 4-12-63. TD 3214'. D&A. Ste. Genevieve ls., top 3135'. Johnsonville West pool.

1N, 7E

2, SW NE SE. The Pure Oil Co. #7 J. W. Barth-C. Spd. 4-15-63. Comp. 5-3-63. TD 2925'. IP 259 BOP. Aux Vases ss., top 2903'. Natural. Clay City Consol. pool.

2, NE SW NW. The Pure Oil Co. #6 C. A. Racster. Spd. 4-8-63. Comp. 4-26-63. TD 2972'. D&A (SO). Aux Vases ss., top 2951'. Clay City Consol. pool.

3, 360'NL, 330'WL, NE NE. The Pure Oil Co. #5 R. B. Duke-B. Spd. 3-29-63. Comp. 4-12-63. TD 3002'. D&A. Aux Vases ss., top 2974'. Clay City Consol. pool.

1N, 8E

2, NW SE NE. Falese Oil Co. #1 L. Hohlbough. Abandoned location 4-9-63. Clay City Consol. pool.

23, NE SE SW. Robinson Production, Inc. #1 James Enlow. OWDD. Was Pure Oil Co. #1 Van Fossan. Comp. 6-20-44. OTD 3090'. Was D&A. Recomp. 4-19-63. TD 4985'. D&A. Dutch Creek ss., top 4980'. Clay City Consol. pool.

WAYNE COUNTY (Continued)

2N, 9E

25, NW NE SE. Robinson Production, Inc. #2 Buckles. Spd. 2-13-63. Comp. 4-12-63. TD 3218'. IP 70 BOP. Spar Mountain ls., top 3203'. Natural. Calhoun South pool.

25, 990'SL, 900'WL, SE. Alco Oil & Gas Corp. #5 Jones Heirs. Spd. 3-27-63. Comp. 4-12-63. TD 3270'. D&A. Ste. Genevieve ls., top 3184'. Calhoun South pool.

1S, 6E

29, SE NE NW. N. A. Baldridge #1 Harold Dickey. Spd. 12-26-62. Comp. 4-9-63. TD 3266'. D&A. Ste. Genevieve ls., top 3092'. Johnsonville Consol. pool.

2S, 6E

14, C-NW SE. Peake Petroleum Co. #1 Blackburn-Thomas et al. Spd. 8-19-61. Comp. 4-9-63. TD 3385'. COTD 3330'. IP 150 BOP. McClosky ls., top 3318'. Acid. Covington South pool.

2S, 9E

27, 330'SL, 405'EL, SW. J. H. Miskell #1 Grace Sterl. Spd. 9-27-61. Comp. 4-2-63. TD 5402'. D&A. Clear Creek ls., top 5390'. Golden Gate Consolidated pool.

WHITE COUNTY

3S, 8E

31, SE NW SE. R. C. Davoust Co. #2 Frank E. Dauby. CONVERSION. Was Baldwin #2 Frank Dauby. Comp. 5-28-40. OTD 3365'. IP was 100 BOP. Aux Vases ss., top 3220'. Recomp. 4-5-63. TD 3365'. WATER INPUT. Aux Vases, top 3220'. Mill Shoals pool.

31, 420'SL, 330'EL, SW SW. The Nation Oil Co. #2 Gertie M. McIntosh. Spd. 12-29-61. Comp. 4-2-63. TD 3388'. IP 2 BOP, 6 BW. Ohara, top 3310'. Mill Shoals pool.

4S, 9E

12, NW NW NE. Falese Oil Co. #1 John P. Jones. Spd. 2-7-63. Comp. 4-26-63. TD 3380'. IP 8 BOP, 10 BW. Ohara ls. and Spar Mountain ls. Acid. Centerville pool.

4S, 10E

17, SE NW SE. E. F. Moran, Inc. #1 Thomas C. Stokes. Abandoned location 5-3-63. Sumpter East pool.

25, SW SE NE. V. R. Gallagher #7 Kuykendall. Abandoned location 5-3-63. Phillipstown Consol. pool.

34, SW SW NW. Lohmann-Johnson Drlg. Co. #1 Huston E. Armstrong. Spd. 3-24-63. Comp. 4-5-63. TD 3200'. D&A. McClosky dol., top 3152'. WN(Phillipstown Consol. pool).

5S, 8E

4, SE NE NE. Vandenbark, Inc. #1 Earl Mobley. Spd. 3-18-63. Comp. 4-9-63. TD 3553'. D&A. Ste. Genevieve ls., top 3396'. WF.

WHITE COUNTY (Continued)

5S, 9E

16, NE SE SW. T. M. Bane #3 Aaron E. Griffith. Spd. 9-11-62. Comp. 4-9-63. TD 2555'. IP 30 BOP. Tar Springs ss., top 2547'. Trumbull Consol. pool.

5S, 10E

23, NE NW NE. C. E. Brehm Drlg. & Produc. #1 Brown. Spd. 4-14-63. Comp. 4-26-63. TD 3100'. D&A. Aux Vases ss., top 3070'. WN(Maunie N. Consol. pool).

34, SW SW SE. C. E. Brehm Drlg. & Produc. #1 Duvall. Spd. 4-5-63. Comp. 4-19-63. TD 3101'. D&A. St. Genevieve ls., top 3048'. WN (Maunie North Consol. pool).

6S, 9E

18, C-SW SE. The Pure Oil Co. #5 Pyle Consolidated. Spd. 2-27-63. Comp. 4-5-63. TD 5266'. D&A. Dutch Creek ss., top 5182'. Roland Consol. pool.

35, 330'SL, 230'WL, SE NE. Kellie R. Sutton #1 Anna Poole. Spd. 3-5-63. Comp. 4-26-63. TD 725'. D&A. Pennsylvanian ss., top 695'. Herald Consol. pool.

PRODUCING WELLS PLUGGED TO APRIL 24, 1963

Data furnished by Department of Mines and Minerals, Springfield, Illinois, modified to agree with original completion. The total depth, date of plugging and present pool assignment are listed.

BROWN COUNTY

9-2S-4W, NE SW SW. Thomas W. Pannell #8-P K. Lee. 696'. 4-24-63. Siloam.

CLARK COUNTY

26-9N-14W, 200'NL, 200'WL, SE NW. The Pure Oil Co. #1 W. D. Misner. 520'. 2-23-63. Johnson South.

36-10N-14W, NW SE SE. J. W. Lehwald #1 McFarland. 475'. 10-25-62. Martinsville.

36-10N-14W, SE SE SE. Elmer Shinneman #2 Ober McFarland. 490'. 10-12-62. Martinsville.

4-11N-14W, SE NW NW. Wallace McMahon #1 Joseph Fender. 2482'. 4-11-63. Westfield.

4-11N-14W, NW NE NW. Wallace McMahon #1 Turner. 2448'. 4-15-63. Westfield.

CLAY COUNTY

2-2N-7E, NW NE SW. Perry Fulk #2 Dolan Bayler. 3651'. 4-11-63. Clay City West Consol.

16-3N-7E, SW SE SE. K-B Drlg. #1 Neff. 2963'. 4-3-63. Sailor Springs Consol.

20-3N-7E, SE SE NE. Ashland Oil & Refg. #1 Carl G. Simcox. 2985'. 4-5-63. Sailor Springs Consol.

5-3N-8E, NE SW SE. Magnolia Petr. #3 Chester Lee. 3093'. 4-16-63. Clay City Consol.

8-3N-8E, SW NE NE. Wiser Oil Co. #1 Lillie Hunley. 3101'. 4-11-63. Clay City Consol.

8-3N-8E, NE NE NE. Wiser Oil Co. #2 Lillie Hunley. 3091'. 4-13-63. Clay City Consol.

9-3N-8E, NW SW SW. Calvert Drlg. #B-8 Thomas Bemis, Jr. 2656'. 4-11-63. Clay City Consol.

CRAWFORD COUNTY

5-6N-13W, 120'NL, 1350'WL, NE. The Ohio Oil Co. (Formerly American Oil & Development) #16 A. R. Short. 884'. 4-2-63. Main Consol.

*16-6N-13W, 200'SL, 200'EL, NE SW. Mahutska Oil Company #1 A. M. Good. 979'. 3-29-63. Main Consol.

*16-6N-13W, 200'SL, 660'EL, NE NW. Mahutska Oil Co. #2 A. M. Good. 954'. 4-4-63. Main Consol.

*16-6N-13W, 660'NL, 200'EL, SW. Mahutska Oil Co. #5 M. Good. 979'. 3-22-63. Main Consol.

22-6N-13W, 220'SL, 220'EL, NE SE. Marathon Oil Co. #17 A. R. Smith. 999'. 4-10-63. Main Consol.

23-6N-13W, 220'SL, 220'WL, SW NW. Marathon Oil Co. #3 C. T. Stewart. 1002'. 3-27-63. Main Consol.

23-6N-13W, 460'SL, 280'WL, SW NW. Marathon Oil Co. #5 C. T. Stewart. 980'. 4-3-63. Main Consol.

14-7N-13W, 200'SL, 200'EL, SW NE NW. Tidewater Oil Co. #3 George Walters. 976'. 3-27-63. Main Consol.

18-7N-13W, 430'NL, 765'WL, SE SW. Tidewater Oil Co. (Formerly Tidewater Assoc. Oil Co.) #DW-15A R. M. Clark (Formerly #10 R. M. Clark). 947'. 4-2-63. Main Consol. (Water Input, formerly a producer)

19-7N-13W, 1100'NL, 500'EL, NE. Marathon Oil Co. #6 M. H. Arnold. 983'. 3-5-63. Main Consol.

CRAWFORD COUNTY (Continued)

20-7N-13W, SE NE SW. Marathon Oil Co. #6 a/c 3 W. W. Arnold. 1798'. 1-17-63. Main Consol.

20-7N-13W, NW SE SW. Marathon Oil Co. #3 Ethel McKee. 1785'. 1-31-63. Main Consol.

25-7N-13W, NW SW SW. Viola Salle (Formerly Cap-Rock Oil Corp.) #1 Salee. 950'. 4-6-63. Main Consol.

25-7N-13W, NE SW SW. Viola Salle (Formerly Cap-Rock Oil Corporation) #2 Salee. 983'. 4-6-63. Main Consol.

29-7N-13W, NW NE NW. Marathon Oil Co. #2 Ethel McKee. 1786'. 2-25-63. Main Consol.

*32-7N-13W, 185'NL, 200'WL, SW NW. The Ohio Oil Co. #3 H. F. Dee. 963'. 4-5-63. Main Consol.

32-7N-13W, 50'SL, 710'WL, NE. Marathon Oil Co. #18 William Wood. 1002'. 3-12-63. Main Consol.

31-8N-12W, 620'NL, 280'EL, SE SW. Marathon Oil Co. #2 William Akeman. 976'. 4-8-63. Main Consol.

31-8N-12W, 600'SL, 760'WL, SE SW. The Ohio Oil Co. (Formerly American Oil & Development Co.) #5 S. D. Akeman. 986'. 3-8-63. Main Consol.

31-8N-12W, 280'NL, 670'WL, SE SW. Ohio Oil Co. (Formerly American Oil & Development Co.) #6 S. D. Akeman. 1000'. 3-15-63. Main Consol.

31-8N-12W, approx. NE SW SE. The Ohio Oil Co. #9 J. W. Fawley. 977'. 4-1-63. Main Consol.

31-8N-13W, SW SE NW. Harry W. Hawk (Formerly Lincoln Oil Well Service Co.) #1 Elza Madden. 1406'. 1-7-63. Main Consol.

EDWARDS COUNTY

31-2S-10E, NE NW NW. George and Wrather Drilling Co. #1 E. H. O'Daniel. 3375'. 2-9-63. Goldengate Consol.

29-2S-14W, SW SW NE. Delbert Runyon #1 Reid. 3123'. 2-14-63. Albion East.

GALLATIN COUNTY

27-8S-9E, NW SW NW. Calvert Drilling Inc. #1 J. B. Henderson. 2510'. 4-10-63. Inman West Consol.

LAWRENCE COUNTY

11-3N-12W, 200'NL, 200'WL, NW. The Bradley Prod. Corp. (Formerly Snowden Bros.) #7 F. Whittaker. 1608'. 4-23-63. Lawrence.

18-3N-12W, 780'NL, 1280'EL, NE. Marathon Oil Company #2 Griggs et al Lease (Formerly known as Aletha Griggs a/c 1). 1620'. 2-26-63. Lawrence.

25-3N-12W, 990'SL, 330'EL, SE. Hill Production Company #1 Finley. 1818'. 4-19-63. Lawrence.

26-3N-12W, 180'SL, 1330'EL, SW. Marathon Oil Company #37 E. Leighty a/c 1. 1002'. 3-15-63. Lawrence.

26-3N-12W, 170'SL, 730'EL, SE. Marathon Oil Company #28 G. L. Ryan a/c 3. 1841'. 4-1-63. Lawrence.

34-3N-12W, 1050'SL, 710'EL, NE. Marathon Oil Company #6 S. J. Gee a/c 1. 1035'. 4-5-63. Lawrence.

35-3N-12W, 250'NL, 1160'WL, NW. Marathon Oil Company #41 L. K. Leighty a/c 1. 1003'. 2-27-63. Lawrence.

1-3N-13W, approx. 330'SL, 660'EL, NE NE. The Bradley Producing Corp. (Formerly Snowden Bros.) #11 E. Fyffe. 1714'. 4-4-63. Lawrence.

30-4N-12W, 180'NL, 210'WL, NE. Marathon Oil Company (Formerly Bridgeport Oil Co.) 986'. 3-29-63. Lawrence.

30-4N-12W, 620'NL, 720'EL, NW NE. The Ohio Oil Company #9 Issac Boyd. 966'. 3-22-63. Lawrence.

LAWRENCE COUNTY (Continued)

30-4N-12W, 180'NL, 200'WL, NE NE. Marathon Oil Co. #12 G. L. Miller. 951'. 3-11-63. Lawrence.

30-4N-12W, 380'SL, 220'EL, NE NE. Marathon Oil Co. (Formerly Indiana Ref. Co.) #24 G. L. Miller. 958'. 3-18-63. Lawrence.

30-4N-12W, 250'NL, 610'EL, NE. Marathon Oil Company (Formerly Bridgeport Oil Co.) #26 G. L. Miller. 945'. 4-4-63. Lawrence.

MARION COUNTY

18-1N-1E, NE SW NW. Algona Oil Company, Inc. #1 First Presbyterian Church. 1381'. 3-7-63. Centralia.

RICHLAND COUNTY

12-2N-9E, NE NW SE. Perry Fulk #2 F. P. Watson. 3163'. 4-19-63. Calhoun Consol.

33-4N-10E, 420'NL, 330'WL, NE NW. Willard McKinney #1 J. Dunker. 3073'. 4-9-63. Olney Consol.

SALINE COUNTY

23-8S-6E, NW NE SE. Sharpley-Betts (Formerly George & Wrather Oil Co.) #1 Walter Whitlock (Formerly #1 Newcomb). 2022'. 4-9-63. Eldorado West.

16-8S-7E, 361'NL, 280'EL, SW SW. Floyd L. Runyon #1 Roberts Comm. 2322'. 4-8-63. Eldorado Consol.

WABASH COUNTY

33-1N-12W, NE NE NW. L&M Drlg. Co. #1 Patton Community. 2070'. 4-9-63. Allendale.

WAYNE COUNTY

27-2N-7E, NW SE NW. National Assoc. Petro. Co. #1 Luther G. Miller. 3103'. 3-30-63. Clay City Consol.

7-3S-9E, NW NW NE. Edward T. Robinson #2 Charles Harris. 3371'. 4-3-63. Goldengate Consol.

WHITE COUNTY

29-4S-14W, NE SW SE. The Superior Oil Co. #1 Westfall-Fitton "A" Unit. 2297'. 4-22-63. New Harmony Consol.

21-5S-14W, NW NW SE. W. C. McBride, Inc. #1 F. Golden. 2285'. 4-18-63. New Harmony Consol.

16-7S-9E, SE SW NE. Star Oil Company #1 D. A. Bryant. 3035'. 4-23-63. Herald Consol.

ABBREVIATIONS USED IN THIS REPORT

Abd.--Abandoned
Acid--Acid treatment
BOF--Barrels of oil flowing
BOP--Barrels of oil on pump
BW--Barrels of water
C--Center
CDU--Completion data unreported, to be given when available
Comp.--Completed
Consol.--Consolidated
COTD--Clean-out total depth
Csg.--Casing
D & A--Dry and abandoned
Dol.--Dolomite
E/2--East $\frac{1}{2}$
EL--From the east line
Est.--Estimated
Ext.--Extension(s)
Fm.--Formation
Fr.--Fractional
Frac.--Hydraulic fracture treatment
IP--Initial production
L--line
Loc.--Location
Ls.--Limestone
N/2--North $\frac{1}{2}$
Nat.--Natural, no treatment
NE--Northeast $\frac{1}{4}$
NL--From the north line
NW--Northwest $\frac{1}{4}$
OTD--Old total depth
OWDD--Old well drilled deeper
OWWO--Old well worked over
PB--Plugged back
PBTD--Plugged-back total depth
R--Range
S/2--South $\frac{1}{2}$
SE--Southeast $\frac{1}{4}$
SG--Show of gas
Sh.--Shale
SIGW--Shut in gas well
SL--From the south line
SO--Show of oil
Spd.--Spudded
Ss.--Sandstone
SSO--Slight show of oil
SW--Southwest $\frac{1}{4}$
Swb.--Swabbing
SWD--Salt water disposal well
T--Township
Temp. abd.--Temporarily abandoned
TD--Total depth
W/2--West $\frac{1}{2}$
WF--Wildcat far (more than 2 miles from production)
WL--From the west line
WN--Wildcat near ($\frac{1}{2}$ to 2 miles from production)

(44235—25M—9-61)

Some Recent Publications of Interest to
the Petroleum Industry

By

ILLINOIS GEOLOGICAL SURVEY
Urbana, Illinois

Bull. 80.	Symposium on Water Flooding (1957). 50 cents.
Bull. 89.	Champlainian Series (Middle Ordovician) in Illinois (1963). $1.00 One copy free, except for 15 cents postage, to Illinois residents and/or taxpayers through May 25, 1963.
Ill. Pet. 72.	Oil Resources and Possibilities in Illinois (1955). 25 cents.
Ill. Pet. 76.	PETROLEUM INDUSTRY IN ILLINOIS, 1961 (1962). 75 cents.
R. I. 214.	Classification of the Pennsylvanian Strata of Illinois (1960). 25 cents.
Circ. 160.	Summary of Stratigraphy Shown in Geologic Cross Section of Illinois Basin (1959 Reprint). Geologic cross section of Illinois Basin, to accompany Circular. Cross section map $1.00. Circular free.
Cir. 267.	Spar Mountain Sandstone in Cooks Mills Area, Coles and Douglas Counties, Illinois (1959). Free.
Cir. 271.	Subsurface Geology and Coal Resources of the Pennsylvanian System in Douglas, Coles, and Cumberland Counties, Illinois (1959). Free.
Cir. 272.	Freeburg Gas Pool, St. Clair County, Illinois (1959). Free.
Cir. 292.	Glacial-Drift Gas in Illinois (1960). Free.
Cir. 306.	Differentiation of Caseyville (Pennsylvanian) and Chester (Mississippian) Sediments in the Illinois Basin (1960). Free.
Cir. 312.	Subsurface Geology and Coal Resources of the Pennsylvanian System in Sangamon, Macon, Menard, and Parts of Christian and Logan Counties, Illinois (1961). Free.
Cir. 318.	Underground Storage of Natural Gas in Illinois (1961). Free.
Cir. 325.	Oil and Gas in the Adams-Brown-Schuyler County Area, Illinois (1961). Free.
Cir. 339.	Shape and Distribution Patterns of Pennsylvanian Sand Bodies in Illinois (1962). Free.
Cir. 340.	Late Mississippian Sandstones of Illinois (1962). Free.
Cir. 349.	Wapella East Oil Pool, DeWitt County, Illinois — A Silurian Reef (1963). Free.

A complete list of publications is available upon request.

553.2805
ILL
Cop. 2

State of Illinois
Otto Kerner, Governor
Department of Registration and Education
William Sylvester White, Director

ILLINOIS STATE GEOLOGICAL SURVEY

John C. Frye, Chief
Urbana, Illinois

No. 319 May 1963

MONTHLY REPORT

OIL AND GAS DRILLING IN ILLINOIS

J. Van Den Berg

Single copies, 15 cents. One-year subscription, January through December, $1.80

THE LIBRARY OF THE
JUN 25 1963
UNIVERSITY OF ILLINOIS

DISCOVERIES

New Oil Pools

CARLYLE EAST, Clinton County, 19-2N-2W, Benoist sand at 1197'. Discovery well, John F. Dunnill #1 Paul Schaefer, IP 8 BOP, after frac.

Extensions to Oil Pools

DEERING CITY, Franklin County, 16-7S-3E, McClosky lime at 2913'. Discovery well, E. E. Rehn-Barron Kidd #1 Peabody-Dotson, IP 25 BOP, natural.

New Pay Zones in Pools

DEERING CITY, Franklin County, McClosky lime at 2913' becomes the second pay in the pool. Discovery well, E. E. Rehn-Barron Kidd #1 Peabody-Dotson, 16-7S-3E, IP 25 BOP, natural.

TABLE I

New Pools Discovered from June 1962 through May 1963

Pool: County	Twp.	Rng.
June 1962		
None		
July		
Fancher:		
Shelby	10N	4E
August		
Kell West:		
Marion	1N	2E
Old Ripley North:		
Bond	5N	4W
Wamac West:		
Clinton	1N	1W
September		
None		
October		
Bulpitt South:		
Christian	13N	3W
Roby North:		
Sangamon	16N	3W
November		
None		
December		
Eden Gas:		
Randolph	5S	5W
Pittsburg North Gas:		
Williamson	8S	3E
Wapella East:		
DeWitt	21N	3E
January 1963		
Buckner:		
Franklin	6S	2E
New City South:		
Christian	14N	4W
February		
None		
March		
None		
April		
None		
May		
Carlyle East:		
Clinton	2N	2W

TABLE II

COMPLETIONS AND PRODUCTION BY MONTHS

(Service wells, etc., not included in Table II, are classified in Table III)

	Producing Oil Wells (Gas in Parentheses)					New Dry Holes				
	Pool Wells	Discoveries Pool	Discoveries Ext.	Newly Drilled Holes	Reworked Dry Holes	Pool Wells	Wildcat Near	Wildcat Far	Total New Tests	Production in Thousands of Barrels
1962										
Jan.	57	0	2	52	7	65	23	25	165	6,566
Feb.	65	0	1	59	7	22	10	15	106	6,313
Mar.	75	0	1	74	2	20	7	4	105	6,864
Apr.	57(1)	1	2	59(1)	1	30	6	6	102	6,627
May	88(1)	2	4	90(1)	4	60	28	21	200	6,719
June	89(1)	0	7	85(1)	11	45	19	18	168	6,507
July	91(2)	1	4	87(2)	9	69	21	26	205	6,598
Aug.	81(1)	3	2(1)	75(1)	11(1)	49	14	15	154	6,831
Sept.	76	0	5	77	4	46	20	26	169	6,268
Oct.	113(6)	2	5	111(5)	9(1)	50	17	20	203	6,747
Nov.	65(3)	0	1(2)	63(4)	3(1)	40	21	18	146	6,472
Dec.	50(3)	1(2)	3(1)	49(5)	5(1)	30	18	14	116	6,284
	907(18)	10(2)	37(4)	881(20)	73(4)	526	204	208	1,839	78,796
1963										
Jan.	106(4)	2	3	97(4)	14	59	31	12	203	6,532
Feb.	83(2)	0	1	77(2)	7	37	9	21	146	5,750
Mar.	69(1)	0	1	65(1)	5	26	9	14	115	6,410
Apr.	68(13)	0	2(1)	70(14)	0	53	8	22	167	6,174
May	59(1)	1	1	55	6(1)	39	7	13	114	6,320

Tests are considered pool wells if located less than $\frac{1}{2}$ mile from producing well. Near wildcats are drilled $\frac{1}{2}$ to $1\frac{1}{2}$ miles from production and if successful are usually called extensions. Far wildcats, over $1\frac{1}{2}$ miles from production, usually discover new pools if successful. Reworked wells listed in the body of the report are included in this table only if they are former dry holes converted to producing wells. Production figures through December 1962 are based on Pipe Line Production Reports; figures for January through April 1963 are preliminary estimates compiled from the Oil and Gas Journal.

TABLE III

Drilling by Counties, May 1963

County	Oil and Gas			Service Wells			Gas Storage		Structure Tests (O&G)	Permits to Drill°
	New Wells		OWWO D&A to Prod.	New Wells	Conversions		Structure Tests	Storage Projects		
	Total Comp.	Prod.			Were Prod.	Other				
Adams	1	0	0	0	0	0	0	0	0	1
Bond	1	0	1*	0	0	0	0	0	0	2
Brown	1	1	0	0	0	0	0	0	0	3
Bureau	0	0	0	0	0	0	0	0	0	1
Christian	3	2	1	0	0	0	0	0	0	6
Clark	3	0	0	0	0	0	0	0	0	3
Clay	16	8	1	0	1	1	0	0	0	13
Clinton	3	1	0	0	6	2	0	0	0	5
Coles	2	2	0	0	3	0	0	0	0	5
Crawford	4	1	1	0	1	0	0	0	0	21
Cumberland	0	0	0	0	0	0	0	0	0	1
DeWitt	4	2	0	0	0	0	0	0	0	9
Douglas	0	0	0	0	0	0	0	0	0	2
Edgar	1	0	0	0	0	0	0	0	0	0
Edwards	1	1	0	0	1	0	0	0	0	4
Effingham	0	0	0	0	0	0	0	0	0	1
Fayette	9	8	0	1	1	0	0	0	0	16
Franklin	3	3	0	0	6	0	0	0	0	1
Gallatin	1	1	0	0	0	0	0	0	0	8
Hamilton	1	0	2	0	3	3	0	0	0	3
Hancock	0	0	0	0	0	0	0	0	0	1
Iroquois	0	0	0	0	0	0	0	2	0	0
Jasper	3	1	0	0	1	0	0	0	0	5
Jefferson	3	1	0	0	0	0	0	0	0	2
Kankakee	0	0	0	0	0	0	0	0	0	8
LaSalle	0	0	0	0	0	0	0	0	0	7
Lawrence	13	10	0	0	3	0	0	0	0	30
Livingston	0	0	0	0	0	0	0	0	0	10
Logan	0	0	0	0	0	0	0	0	0	1
McDonough	1	0	0	0	0	0	0	0	0	1
McLean	1	0	0	0	0	0	0	0	0	6
Macon	4	0	0	0	0	0	0	0	0	5
Marion	1	0	0	0	0	0	0	0	0	2
Moultrie	1	0	0	0	0	0	0	0	0	0
Randolph	0	0	0	0	0	0	0	0	0	2
Richland	3	2	0	0	0	0	0	0	0	10
Rock Island	0	0	0	0	0	0	0	0	0	1
Saline	3	0	0	0	0	0	0	0	0	11
Sangamon	4	1	0	0	0	0	0	0	0	2
Schuyler	0	0	0	0	0	0	0	0	0	1
Shelby	1	0	0	0	0	0	0	0	0	3

TABLE III (Concluded)

Drilling by Counties, May 1963

County	Oil and Gas			Service Wells			Gas Storage			
	New Wells		OWWO D&A to Prod.	New Wells	Conversions		Structure Tests	Storage Projects	Structure Tests (O&G)	Permits to Drill*
	Total Comp.	Prod.			Were Prod.	Other				
Wabash	3	3	0	0	0	0	0	0	0	9
Washington	4	2	0	0	0	0	0	0	0	3
Wayne	4	1	1	0	0	0	0	0	0	4
White	9	4	0	0	0	0	0	0	0	15
Williamson	2	0	0	0	0	0	0	0	0	1
	114	55	7	1	26	6	0	2	0	245

Issued by Department of Mines and Minerals, Springfield, Illinois, May 3, 1963, through May 28, 1963

*Gas well

* * * * * * * * * * * * *

WELL SAMPLE LIBRARY

A listing of current monthly additions to the well sample library at the Geological Survey is available, at no charge, upon request.

WELL RECORDS

The Survey's collection of well logs contains records on more than 150,000 wells and test holes in the State of Illinois, and includes more than 59,000 geophysical logs. These records are available for public use, without charge, in our Mineral Resource Records Section. Driller's logs and sample studies will be loaned for a ten-day period.

OIL AND GAS DEVELOPMENT MAPS

Price, 60¢ each, except #37, which costs 40¢, available from the Illinois State Geological Survey, Natural Resources Building, Urbana, Illinois.

The maps (blue-line print maps, revised quarterly) show oil, gas, and dry and abandoned wells, on a base noting towns, main roads, county, township and section lines. Scale two inches to the mile.

Maps 20, 21, 22, 23, 31, 32, 34, 35, 36, 37, 40, 41, 53, 54, and 73 have been recently redrawn on new bases and show, in addition to information on the other maps, salt water disposal wells, conversions, water input wells, waterflood producers, and stratigraphic tests no longer confidential.

The following new maps are available:

No. 87. Mt. Pulaski, T. 16, 17, 18 N., R. 2, 3, 4W.
No. 96. DeWitt, T. 19, 20, 21 N., R. 3, 4, 5 E.
No. 97. Clinton, T. 19, 20, 21 N., R. 1 W., 1, 2 E.

OTHER OIL AND GAS MAPS

Oil and Gas Industry Map of Illinois. New edition revised to January 1, 1961, scale 8 miles to one inch, showing oil and gas fields (producing and abandoned); crude, refined products, and natural gas pipelines; pumping, compressor, and metering stations; refineries; propane and gas storage; and underground gas storage projects, both existing and proposed. Price, 50¢.

Preliminary Structure Map of the "Trenton" in Illinois. January 1954. Price, 30¢.

A list of these and other maps and publications is available on request from the Illinois State Geological Survey.

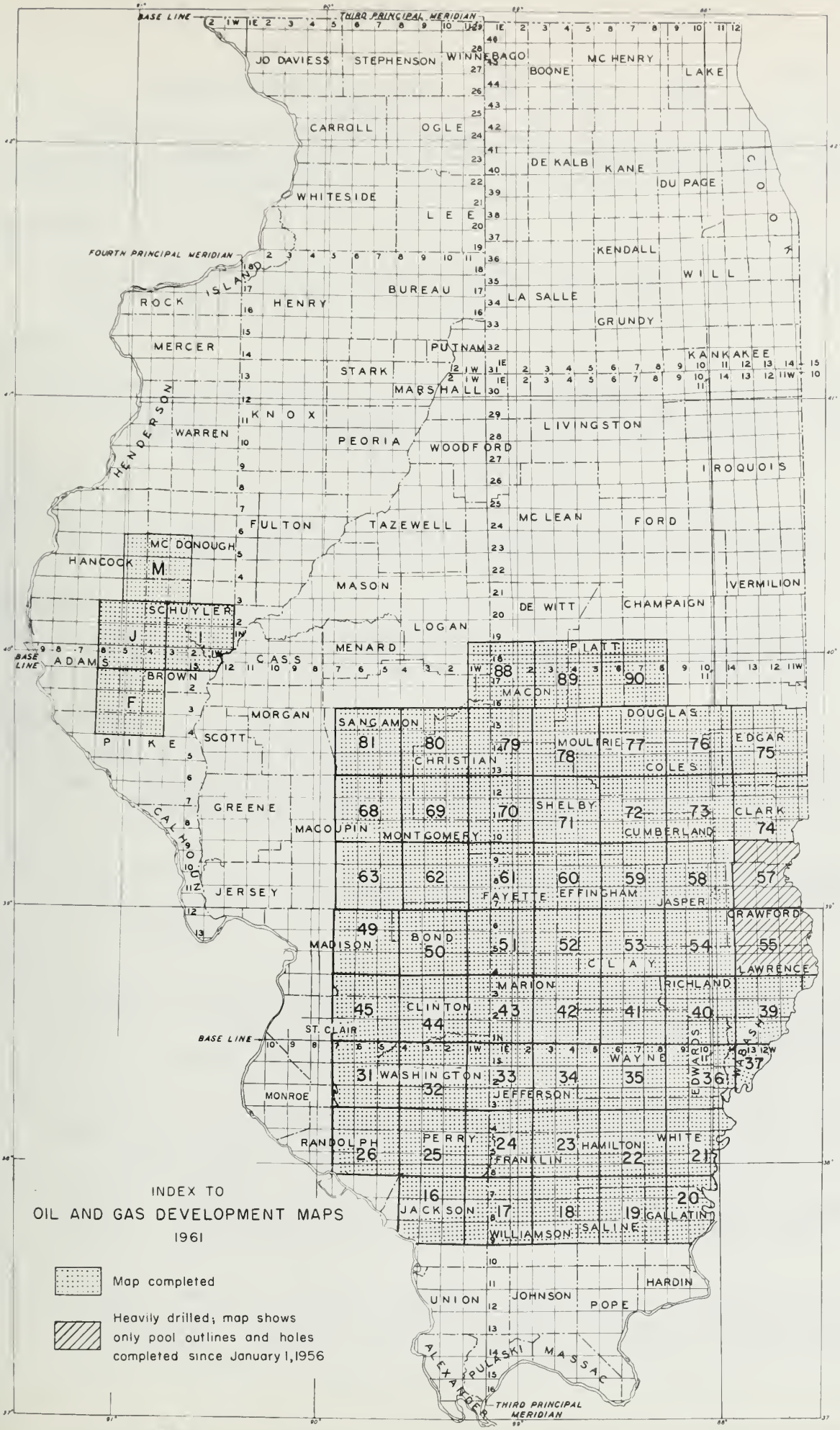

INDEX TO

OIL AND GAS DEVELOPMENT MAPS

1961

Map completed

Heavily drilled; map shows only pool outlines and holes completed since January 1, 1956

(44235—25M—9-61)

WELLS COMPLETED FROM MAY 4, 1963 TO MAY 31, 1963

Abbreviations used are listed on the inside back cover. A pool well is less than ½ mile, a wildcat near (WN) is ½ to 1½ miles, and a wildcat far (WF) more than 1½ miles from production.

ADAMS COUNTY

2S, 5W

1, 330'NL, 380'WL, SW. A. W. Neal #1 Donley. Spd. 5-2-63. Comp. 5-28-63. TD 611'. D&A. Maquoketa sh., top 604'. Kellerville pool.

BOND COUNTY

4N, 2W

17, SE SW NW, Illinois Power Co. #5 Poland. CONVERSION. Was Paul Andrews #1 Poland. Comp. 12-7-54. OTD 1169'. Was D&A. Recomp. 9-19-62. TD 1215'. PBTD 1163'. IP 3,800,000 cu. ft. gas flowing. Benoist ss., top 1132'. Beaver Creek Northeast pool.

7N, 4W

33, 280'NL, 940'WL, SW SE. C. E. Hoiles #1 Olive. Spd. 3-7-63. Comp. 5-31-63. TD 822'. D&A. Ste. Genevieve ls., top 785'. WN (Panama pool).

BROWN COUNTY

2S, 4W

16, SE SW NE. T. W. Pannell Crude Oil #1-P Bush. Spd. 4-12-63. Comp. 5-28-63. TD 657'. IP 25 BOP. Silurian dol., top 616'. Frac. Siloam pool.

CHRISTIAN COUNTY

14N, 2W

10, SE SE NW. Reeter & Hirstein #1 Morgret. OWDD. Old operator same, was D&A. Comp. 3-31-63. OTD 2004'. Recomp. 5-24-63. TD 2577'. D&A. Trenton ls., top 2497'. Mt. Auburn Consol. pool.

14N, 3W

7, 330'SL, 530'WL, SE. A. B. Vaughn #2 Ricci Rink. Spd. 2-10-63. Comp. 5-17-63. TD 1757'. IP 69 BOP. Devonian ss., top 1702'. Frac. Edinburg West pool.

15N, 1W

14, NW NW NW. Reeter & Hirstein #1 Cushing et al. OWWO. Was Farmer & Gatewood #1 Gaston. Comp. 8-5-58. OTD 1926'. Was D&A. Recomp. 5-21-63, as D&A. TD 1926'. D&A. Silurian ls., top 1899'. Mt. Auburn Consol. pool.

16, SE SW NW. E. J. Dunigan #1 Moore. Spd. 4-12-63. Comp. 5-10-63. TD 1919'. PBTD 1914'. IP 37 BOP, 10 BW. Silurian ls., top 1883'. Frac. Mt. Auburn Consol. pool.

22, SW SW NW. Baughman & Osborn #1 Butcher. Spd. 4-29-63. Comp. 5-10-63. TD 1938'. D&A. Silurian ls., top 1904'. Mt. Auburn Consol. pool.

15N, 2W

13, NE NW SW. Lewis H. Foster #1 Masters. OWWO. Was H. F. Robison et al. #1 A. Conel Est. Comp. 7-6-54. OTD 1902'. IP was 98 BOP. Silurian dol., top 1874'. Recomp. 5-31-63. TD 1902'. IP 8 BOP. Silurian dol., top 1874'. Natural. Mt. Auburn Consol. pool.

CHRISTIAN COUNTY (Continued)

15N, 2W

15, 330'SL, 380'EL, SE. Baughman & Osborn #1 B. Crawford. OWWO. Was M. R. Rhoads #1-A M. T. Crawford. Comp. 7-19-55. OTD 1892'. Was D&A (SO). Recomp. 5-10-63. TD 1892'. IP 20 BOP, 340 BW. Silurian ls., top 1870'. Acid. Mt. Auburn Consol. pool.

CLARK COUNTY

9N, 13W

7, NW SE SW. W. E. Camp #1 R. Seaton. Spd. 5-22-63. Comp. 5-31-63. TD 628'. D&A. Mississippian ls., top 611'. Martinsville pool.

9N, 14W

11, C-SW NE. C. E. Skiles, Inc. #5 Funk. Spd. 5-9-63. Comp. 5-24-63. TD 435'. D&A. No Pennsylvanian sd. Johnson North pool.

12, 890'SL, 330'EL, SW SW. William Ramsey #2 D. Claypool. Spd. 4-2-63. Comp. 5-14-63. TD 632'. D&A. Ste. Genevieve ls., top 602'. Johnson North pool.

CLAY COUNTY

2N, 5E

5, C-E/2 SE SE. Xenia Oil Corp. #1 Alice Reynolds. Spd. 1-15-63. Comp. 5-17-6 TD 4658'. IP 18 BOP, 200 BW. Carper ss., top 4216'. Frac. Xenia pool.

2N, 7E

4, SE NE NW. John M. Zanetis #2 McAllister. Spd. 5-6-63. Comp. 5-24-63. TD 3087'. D&A. Ste. Genevieve ls., top 3013'. Sailor Springs Consol. pool.

4, NE SE SE. John M. Zanetis #3-A Stanford. Spd. 4-24-63. Comp. 5-24-63. TD 3102'. IP 25 BOP, trace of water. Aux Vases ss., top 2950'. Frac. Clay City West Consol. pool.

9, SE NW NE. East Central Developing Co. #3 W. L. Stanford. CONVERSION. Was East Central Dev. Co. #3 W. L. Stanford. Comp. 12-20-61. IP was 75 BOP. McClosky ls., top 3072'. Recomp. 2-20-63. TD 3190'. WATER INPUT. McClosky ls., top 3072'. Clay City West Consol. pool.

3N, 7E

10, NW SW NE. Don H. Baldwin #3 Berlin. Spd. 1-16-63. Comp. 5-17-63. TD 2957'. IP 90 BOP, 45 BW. Bethel ss., top 2773'. Frac. Sailor Springs Consol. pool.

10, SW SW NE. Don H. Baldwin, Inc. #4 Berlin. Spd. 1-26-63. Comp. 5-17-63. TD 2807'. IP 75 BOP, 25 BW. Cypress ss. and Bethel ss. Frac. Sailor Springs Consol. pool.

13, SW SE NW. Goose Creek Oil Co. #1 Harbin. Spd. 3-16-63. Comp. 5-10-63. TD 2998'. IP 100 BOP and trace of water. Spar Mountain ls., top 2990'. Acid. Sailor Springs Consol. pool.

CLAY COUNTY (Continued)

3N, 7E

13, NW SE SW. Samuel E. Boxell #1 Pearce. Spd. 5-14-63. Comp. 5-28-63. TD 3036'. D&A. Ste. Genevieve ls., top 2975'. Sailor Springs Consol. pool

24, C-E/2 SW NE. Samuel E. Boxell #1 H. Chaffin. OWWO. Was Pure Oil and Lynn #3 E. F. Thompson "A". Comp. 1-8-46. OTD 3072'. Was D&A. Recomp. 5-28-63. TD 3072'. IP 15 BOP, 5 BW. Aux Vases ss., top 2943'. Frac. Clay City Consol. pool.

25, SW SE NW. Oslager Oil Co. #1-B Duff Heirs. Spd. 4-29-63. Comp. 5-17-63. TD 3106'. D&A. Ste. Genevieve ls., top 3022'. Clay City Consol. pool.

25, NE NW SW. Southern Illinois Oil Prod. #1 Welsh. Spd. 3-13-63. Comp. 5-10-63. TD 3135'. IP 125 BOP. McClosky ls., top 3088'. Acid. Clay City Consol. pool.

4N, 7E

12, NE SW NW. Pep Drilling Co. #1 Cambron et al. Spd. 5-2-63. Comp. 5-21-63. TD 2996'. D&A. Ste. Genevieve ls., top 2900'. Sailor Springs Consol. pool.

16, SE SW SE. David F. Herley #1 Maude Cammon. Spd. 5-3-63. Comp. 5-17-63. TD 3050'. D&A. Ste. Genevieve ls., top 2964'. Sailor Springs Consol. pool.

21, NW SE NE. Hanson Oil Co. #1 Holaday-Levitt Com. Spd. 4-28-63. Comp. 5-31-63. TD 3008'. IP 35 BOP, 30 BW. McClosky ls., top 2988'. Frac. Sailor Springs Consol. pool.

21, NW NW SE. Hanson Oil Co. #2 Stanley-Quinn "A". Spd. 4-30-63. Comp. 5-10-63. TD 3025'. D&A. Ste. Genevieve ls., top 2932'. Sailor Springs Consol. pool.

21, SE SW NE. Willard McKinney #1 Levett. Spd. 4-5-63. Comp. 5-10-63. TD 3027'. COTD 3014'. IP 34 BOP. Spar Mountain ls. and McClosky ls. Acid. Sailor Springs Consol. pool.

22, NW NW SW. Black & Black Oil Co. #1 Roy Atchason. Comp. 5-24-63. Abandoned Location. Sailor Springs Consol. pool.

28, NE NE NE. A. R. Smith & M. Smith #1 Compher. Spd. 4-23-63. Comp. 5-10-63. TD 3061'. D&A. Ste. Genevieve ls., top 2942'. Sailor Springs Consol. pool.

5N, 5E

15, 329'SL, 330'WL, NE SE. Humble Oil & Refining #3-W Russell Vangeison. CONVERSION. Was Carter #3 Vangeison. Comp. 5-4-43. OTD 2420'. Was D&A. Recomp. 3-28-63. TD 2420'. PBTD 2348'. WATER INPUT. Bethel ss. and Aux Vases ss. Iola Consol. pool.

5N, 6E

22, NE NW NE. Mississippi Valley Petr. #1 Charst. Spd. 5-10-63. Comp. 5-24-63. TD 2961'. D&A. Ste. Genevieve ls., top 2756'. WN (Hord pool).

CLINTON COUNTY

1N, 1W

13, 510'SL, 1520'EL, SE. Fred Seip #4 L. M. Coe. CONVERSION. Was Adams Oil & Gas Co. #4 Coe. Comp. 12-8-38. OTD 1371'. IP was 22 BOP. Benoist ss. top 1357'. Recomp. 3-4-63. TD 1372'. WATER INPUT. Cypress ss. and Benoist ss. Centralia pool.

1N, 2W

9, SE SE SE. National Assoc. Petr. #1 Anna Brinkman. Spd. 4-17-63. Comp. 5-17-63. TD 2818'. D&A. Devonian ls., top 2717'. WN (Posey East pool).

2N, 2W

2, SW NE NW. Texaco Inc. #2 C. Murphy "B" (Tr.6). CONVERSION. Was Murphy & Goldschmidt #2 Goldschmidt. Comp. 9-8-42. TD 1230'. PBTD 1228'. IP 352 BOP, 30 BW. Benoist ss., top 1215'. Recomp. 11-23-62. TD 1228'. WATER INPUT. Benoist ss., top 1215'. Boulder pool.

2, NE NW NW. Texaco Inc. #3 C. Murphy "B" (Tr.6). CONVERSION. Was Murphy & Goldschmidt #3 Goldschmidt. Comp. 9-22-42. OTD 1230'. IP was 110 BOP. Benoist ss., top 1217'. Recomp. 11-23-62. TD 1235'. WATER INPUT. Benoist ss., top 1217'. Boulder pool.

2, SW NW NE. Texaco Inc. #3 C. Murphy NCT-1 (Tr.4). CONVERSION. Was Texas Co. #3 C. Murphy. Comp. 7-28-42. OTD 1220'. IP was 119 BOP, 33 BW. Benoist ss., top 1195'. Recomp. 3-1-63. TD 1220'. WATER INPUT. Benoist ss., top 1195'. Boulder pool.

2, SW NE NE. Texaco Inc. #1 B. Ward (Tr. 7). CONVERSION. Was Texas Co. #1 R. Ward. Comp. 8-4-42. OTD 1230'. IP was 164 BOP, 13 BW. Benoist ss., top 1211'. Recomp. 11-23-62. TD 1230'. WATER INPUT. Benoist ss., top 1211'. Boulder pool.

19, SW SW NE. John F. Dunnill #1 Paul Schaefer. Spd. 3-5-63. Comp. 5-10-63. TD 1245'. COTD 1220'. IP 8 BOP. Benoist ss., top 1191'. Frac. DISCOVERY OF CARLYLE EAST POOL.

3N, 1W

6, SE SE SW. National Assoc. Petr. Co. #1 Jacob R. Wasem et al. Spd. 4-30-63. Comp. 5-17-63. TD 2790'. D&A. Devonian ls., top 2665'. WF.

3N, 2W

35, NE SE SE. Texaco Inc. #8 P. Gray Comm. (Tr.3). CONVERSION. Was Texas Co. #8 P. Gray Comm. Comp. 9-22-42. OTD 1929'. IP was 28 BOP, 27 BW. Benoist ss., top 1215'. Recomp. 11-23-62. TD 1229'. WATER INPUT. Benoist ss., top 1215'. Boulder pool.

35, NE NW SE. Texaco Inc. #6 Price Gray Community (Tr.3). CONVERSION. Was Texas Co. #6 P. Gray Comm. Comp. 9-1-42. OTD 1213'. IP was 105 BOP, 2 BW. Benoist ss., top 1200'. Recomp. 2-16-63. TD 1213'. WATER INPUT. Benoist ss., top 1201'. Boulder pool.

35, SW SW NE. Texaco Inc. Tr. 502-1 U. S. Corps of Engineers. CONVERSION. Was Texas Co. #1 J. H. Schaeffer "B". Comp. 9-22-42. OTD 1231'. Was D&A. Drilled Deeper 1-4-62 by N. A. Baldridge. TD 2693. D&A (SO). Recomp. 11-2-62. TD 2693'. PBTD 1245'. WATER INPUT. Benoist ss., top 1224'. Boulder pool.

COLES COUNTY

11N, 7E

15, 380'SL, 330'EL, NE. Schaefer Oil Co. #1 Bresee. Spd. 3-29-63. Comp. 5-14-63. TD 3190'. IP 80 BOP, 60 BW. Carper ss., top 2941'. Frac. Mattoon pool.

12N, 8E

31, SW SW SW. Francis M. Pierce #1 Martha Eichelberger. Spd. 3-27-63. Comp. 5-7-63. TD 2140'. COTD 1920'. IP 14 BOP. Cypress ss., top 1892'. Frac. Mattoon pool.

14N, 7E

Fr. 27, 330'SL, 350'EL, SW SE. W. R. & Dena Kuykendall #1 Hazel Easton. CONVERSION. Was W. R. & Dena Kuykendall #1 Hazel Easton. Comp. 11-1-55. OTD 1836'. PBTD 1822'. IP was 421 BOP and F. Spar Mountain ss., top 1806'. Recomp. 3-1-63. TD 1835'. WATER INPUT. Spar Mountain ss., top 1806'. Cooks Mills Consol. pool.

Fr. 27, 330'SL, 350'EL, NW SE. W. R. & Dena Kuykendall #4 Hazel Easton. CONVERSION. Was W. R. & Dena Kuykendall #4 Hazel Easton. Comp. 6-26-56. OTD 1860'. PBTD 1840'. IP was 58 BOP, 96 BW. Spar Mountain ss., top 1826'. Recomp. April 1962. TD 1845'. WATER INPUT. Spar Mountain ss., top 1826'. Cooks Mills Consol. pool.

35, NW NW NW. The Bradley Prod. Corp. #2 Beckman. CONVERSION. Was E. V. Richardson #2 Beckman. Comp. 1-24-56. OTD 1830'. IP was 106 BOP. Spar Mountain ss., top 1809'. Recomp. 4-9-62. TD 1830'. WATER INPUT. Spar Mountain ss., top 1812'. Cooks Mills Consol. pool.

CRAWFORD COUNTY

5N, 11W

15, 678'NL, 670'EL, SW SW. D. W. Franchot & Co. #0-25 J. Conrad. OWWO. Was Ohio #25 J. Conrad. Comp. 6-29-43. OTD 1805'. Was D&A. Converted to Tar Springs Water Supply well in 1951. Recomp. 5-15-62. TD 1805'. PBTD 1085'. IP 1½ BOP. Pennsylvanian ss., top 986'. Frac. Main Consol. pool.

5N, 12W

10, 717'NL, 210'WL, SE. Tidewater Oil Co. #1-M-11 A. L. Maxwell. CONVERSION. Was Linden #11 Maxwell. Comp. September 1908. OTD 1015'. Was Oil Well in Pennsylvanian. Recomp. October 1962. TD 1017'. PBTD 1012'. WATER INPUT. Robinson ss., top 991'. Main Consol. pool.

6N, 12W

Ir. 22, 1650'SL, 2270'EL, NW. Mahutska Oil Co. #1 Kaley Community. Spd. 4-15-63. Comp. 5-14-63. TD 1573'. IP 5 BOP, 10 BW. Aux Vases ss., top 1534'. Frac. Main Consol. pool.

6N, 14W

Fr. 1, 330'SL, 330'WL, SE NW. Joseph Thomas #1 Roy Dart. Spd. 5-4-63. Comp. 5-24-63. TD 1950'. D&A. Ste. Genevieve ls., top 1860'. Main Consol. pool.

CRAWFORD COUNTY (Continued)

7N, 13W

12, NE NE NW. F. S. Stephenson #2 Carl Akeman. Spd. 4-16-63. Comp. 5-24-63. TD 1050'. D&A. Pennsylvanian ss., top 1042'. Main Consol. pool.

27, 330'NL, 310'WL, SE SE. Don W. Newton #1 W. A. Brooks. Spd. 5-1-63. Comp. 5-14-63. TD 1040'. D&A. Robinson ss., top 934'. Main Consol. pool.

DEWITT COUNTY

21N, 3E

21, SW SW SE. Lloyd A. Harris #1 O'Brien Com. Spd. 4-25-63. Comp. 5-17-63. TD 1156'. D&A. Silurian dol., top 1154'. Wapella East pool.

28, SW SE NW. Lloyd A. Harris #6 T. P. Kiley. Spd. 4-29-63. Comp. 5-31-63. TD 1121'. IP 125 BOP. Silurian dol., top 1112'. Nat. Wapella East pool.

28, SW SW NW. Lloyd A. Harris #7 T. P. Kiley. Spd. 5-5-63. Comp. 5-31-63. TD 1121'. IP 145 BOP. Silurian dol., top 1110'. Natural. Wapella East pool.

21N, 5E

22, SW NW SE. Paul W. McElyea #1 Houser. Spd. 5-15-63. Comp. 5-31-63. TD 1400'. D&A. Silurian dol., top 1319'. WF.

EDGAR COUNTY

13N, 14W

25, NE SW SW. Walter Henigman #1 Daisy Baber. Spd. 5-3-63. Comp. 5-24-63. TD 460'. D&A. No Pennsylvanian sd. WN (Kansas pool).

EDWARDS COUNTY

2S, 10E

12, NW SE NW. The Noah Petr. Co. #1 Robert Bunting. Spd. 4-19-63. Comp. 5-17-63. TD 3280'. IP 58 BOP, 30 BW. McClosky ls., top 3227'. Natural. Albion Consol. pool.

20, C-W/2 NW SE. Illinois Lease Operating #2 Nellie Horn. CONVERSION. Was Cullum & Lawhead #2 Nellie Horn. Comp. 4-17-56. OTD 3360'. IP was 70 BOP. Ohara ls. & McClosky ls. Recomp. September 1962. TD 3360'. WATER INPUT. Aux Vases ss., top 3206'. Goldengate Consol. pool.

EFFINGHAM COUNTY

6N, 5E

33, NW SE NW. David F. Herley #1 Smith-Danks Comm. Abandoned location 5-7-63. Iola Consol. pool.

FAYETTE COUNTY

5N, 2E

12, SE SW NW. W. L. Belden #2 Drewes Unit. Spd. 12-12-62. Comp. 5-31-63. TD 3273'. COTD 3260'. IP 26 BOP, 8 BW. Carper ss., top 3220'. Acid. Wilberton pool.

12, NW NE SW. W. L. Belden #3 John Gehle. Spd. 11-24-62. Comp. 5-31-62. TD 3251'. COTD 3240'. IP 48 BOP, 5 BW. Carper ss., top 3206'. Wilberton pool.

FAYETTE COUNTY (Continued)

5N, 2E

12, NW SW NE. W. L. Belden #4 C. F. Meyer Unit. Spd. 12-3-62. Comp. 5-31-62. TD 3214'. IP 26 BOP, 8 BW. Carper ss., top 3197'. Wilberton pool.

5N, 3E

19, NE NE NW. W. L. Belden #1 INJ Fulton. Spd. 3-26-63. Comp. 5-14-63. TD 3311'. WATER INPUT (Drilled as a dry hole by Don Durr and assigned to Belden for water input). Carper ss., top 3272'. Wilberton pool.

30, C-S/2 SW SW. Louis Kapp #1 Torbeck. Spd. 4-15-63. Comp. 5-24-63. TD 3361'. IP 187 BOP, 80 BW. Carper ss., top 3298'. Frac. St. Paul pool.

31, 380'NL, 330'WL, NE NE. L. E. Ostrom #1 Rubin. Spd. 3-16-63. Comp. 5-7-63. TD 3364'. IP 76 BOP, 2 BW. Carper ss., top 3306'. Frac. St. Paul pool.

6N, 3E

Ov. 30, NE SW NW. Erma Rosenthal #13 Cal Washburn. Spd. 12-23-62. Comp. 5-14-63. TD 3191'. IP 125 BOP, 100 BW. Carper ss., top 3094'. Frac. St. James pool.

30, SE SW NW. Erma Rosenthal #14 Washburn. Spd. 12-2-62. Comp. 5-14-63. TD 3177'. COTD 3150'. IP 110 BOP, 95 BW. Carper ss., top 3090'. Frac. St. James pool.

30, 340'NL, 265'WL, SE NW. Erma Rosenthal #16 Washburn. Spd. 1-12-63. Comp. 5-14-63. TD 3186'. IP 100 BOP, 100 BW. Carper ss., top 3094'. Frac. St. James pool.

7N, 3E

16, 332'NL, 336'WL, SE. Humble Oil & Refining #3-W J. L. Crum. CONVERSION. Was Carter #3 J. L. Crum. Comp. 11-25-41. OTD 1574'. IP was 12 BOP. Cypress ss., top 1561'. Recomp. 1-17-63. TD 1574'. WATER INPUT. Cypress ss., top 1561'. Louden pool.

8N, 3E

35, NE NE NE. R. & H. Inc. #1 Lawrence Dial. Spd. 5-15-63. Comp. 5-31-63. TD 1689'. D&A. Benoist ss., top 1674'. Louden pool.

FRANKLIN COUNTY

5S, 2E

11, SW NE SW. Kewanee Oil Co. #3-W Plains. CONVERSION. Was Kewanee #3 Plains. Comp. 10-22-57. OTD 3534'. PBTD 2695'. IP 60 BOP. Renault ss., top 2642'. Recomp. February 1963. TD 3534'. PBTD 2867'. WATER INPUT. Renault ss., top 2642'. Whittington West pool.

11, NW SW NE. Kewanee Oil Co. #6-W Plains. CONVERSION. Was Kewanee Oil Co. #6 Plains. Comp. 10-15-57. OTD 2886'. PBTD 2845'. IP was 652 BOP. Renault ss., top 2670'. Recomp. March 1963. TD 2886'. PBTD 2845'. WATER INPUT. Renault ss., top 2670'. Whittington West pool.

11, NW SW SE. Kewanee Oil Co. #8-W Plains. CONVERSION. Was Kewanee Oil Co. #8 Plains. Comp. 2-4-58. OTD 2926'. PBTD 2835'. IP 130 BOP. Renault ss., top 2648'. Recomp. March 1963. TD 2926'. PBTD 2835'. WATER INPUT. Renault ss., top 2648'. Whittington West pool.

FRANKLIN COUNTY (Continued)

5S, 2E

11, NW NE NE. Kewanee Oil Co. #11-W Plains. CONVERSION. Was Kewanee Oil Co. #11 Plains. Comp. 11-4-58. OTD 2760'. PBTD 2720'. IP was 85 BOP, 32 BW. Renault ss., top 2698'. Recomp. March 1963. TD 2760'. PBTD 2718'. WATER INPUT. Renault ss., top 2698'. Whittington West pool.

6S, 1E

24, 435'SL, 385'EL, SE. Louis Kapp #1-F Kapp-Marrow. Spd. 4-16-63. Comp. 5-24-63. TD 2668'. IP 111 BOP. Aux Vases ss., top 2594'. Frac. Sesser Consol. pool.

24, 220'SL, 330'EL, SW SE. E. E. Rehn #1-F Rehn-Perenchio. Spd. 4-17-63. Comp. 5-24-63. TD 2802'. IP 32 BOP, some water. Renault ss., top 2576' Frac. Sesser Consol. pool.

6S, 2E

20, NE NW NW. R. K. Petroleum Corp. #3-A Buckner. Comp. 5-24-63. Abandoned Location. Buckner pool.

6S, 4E

25, SW SW NE. C. E. Brehm Drlg. & Prod. #4-C U. S. Steel. CONVERSION. Was C. E. Brehm Drlg. and Prod. #4-C U. S. Steel. Comp. 4-14-59. OTD 3159'. PBTD 3150'. IP was 174 BOP. Aux Vases ss., top 3123'. Recomp. December 1962. TD 3159'. WATER INPUT. Aux Vases ss., top 3123'. Akin pool.

7S, 3E

16, 75'SL, 290'EL, NW NW. E. E. Rehn #1 Peabody-Dotson. Spd. 4-16-63. Comp. 5-24-63. TD 3005'. IP 25 BOP. McClosky. top 2913'. Natural. EXTENSION TO DEERING CITY POOL. NEW PAY IN POOL.

20, 255'NL, 400'WL, SW SW. Killion & McClement #W-6 Tew-Sinks Unit. CONVERSION. Was P. Mosebach #6-A Mosebach (#6 Biggs). Comp. 7-24-56. OTD 2813'. PBTD 2785'. IP was 15 BOP, 15 BW. Aux Vases ss., top 2753'. Recomp. 9-19-62. TD 2813'. WATER INPUT. Aux Vases ss., top 2753'. West Frankfort Consol. pool.

GALLATIN COUNTY

8S, 10E

21, NE NW SW. E. G. Welker #1 Leach-Fuhrer. Spd. 1-30-63. Comp. 5-21-63. TD 2047'. IP 35 BOP, 125 BW. Waltersburg ss., top 1994'. Frac. Inman East Consol. pool.

HAMILTON COUNTY

4S, 6E

10, SW NW NE. Texaco Inc. #2 H. V. Maulding. CONVERSION. Was Texas Co. #2 H. V. Maulding. Comp. 8-20-57. OTD 3462'. Was D&A (SO). Recomp. 2-6-63 TD 3462'. PBTD 3455'. SALT WATER DISPOSAL. Cypress ss. and McClosk ls. Belle Prairie pool.

5S, 7E

16, SW NW SE. Calstar Petroleum Co. #1 Herschel Mayberry. Spd. 4-28-63. Comp. 5-10-63. TD 3125'. D&A. Paint Creek ss., top 3110'. Thackeray pool.

HAMILTON COUNTY (Continued)

6S, 5E

24, SW NE SE. Joe Simpkins #1 Barker. CONVERSION. Was C. Pearson #1 Barker. Comp. 5-1-51. OTD 3275'. PBTD 3152'. IP was 77 BOP. Aux Vases ss., top 3118'. Recomp. 10-25-62. TD 3145'. WATER INPUT. Aux Vases ss., top 3118'. Dale Consol. pool.

24, NE NE NE. Shell Oil Co. #122-W Shell-Rural Hill Flood Unit. CONVERSION. Was Texas Co. #7 L. W. Smith. Comp. 5-10-55. OTD 3331'. PBTD 3305'. IP was 72 BOP, 42 BW. Aux Vases ss. and McClosky ls. Recomp. 2-13-63. TD 3336'. PBTD 3195'. WATER INPUT. Aux Vases ss., top 3162'. Dale Consol. pool.

24, SW SE NE. Shell Oil Co. #151-W Shell Rural Hill Flood Unit. CONVERSION. Was Texas Co. #4 L. W. Smith. Comp. 12-4-51. OTD 3153'. IP 10 BOP, 1 BW. Aux Vases ss., top 3117'. Recomp. November 1962. TD 3153'. WATER INPUT. Aux Vases ss., top 3121'. Dale Consol. pool.

6S, 6E

18, SE SW NE. Shell Oil Co. #85-W Shell-Rural Hill Flood Unit. CONVERSION. Was Texas Co. #3 Merritt Davis. Comp. 8-17-48. OTD 3342'. Temp. Abd. Recomp. 11-22-62. TD 3341'. PBTD 3221'. WATER INPUT. Aux Vases ss., top 3148'. Dale Consol. pool.

27, 25'SL, 25'EL, NE SW. Texaco Inc. #4 R. L. McGill (Tr.12). CONVERSION. Was Texaco Inc. #4 R. L. McGill. Comp. 1-19-43. OTD 3107'. Was Gas Input. Aux Vases ss., top 3058'. Recomp. 11-18-62. TD 3107'. WATER FLOOD PRODUCER. Aux Vases ss., top 3060'. Walpole pool.

27, 25'NL, 25'EL, SW SW. Texaco Inc. #2 F. R. Wilson "A" (Tr.15). CONVERSION. Was Texas Co. #2 F. R. Wilson. Comp. 1-12-43. OTD 3115'. Was Gas Input. Aux Vases ss., top 3068'. Recomp. 12-1-62. TD 3120'. IP 82 BOP, 138 BW. Aux Vases ss., top 3069'. Frac. Walpole pool.

33, NE NW SW. Royalco, Inc. #1 Charles D. Russell "A". CONVERSION. Was Royalco Inc. #1 Charles D. Russell "A". Comp. 6-21-62. OTD 3232'. Temp. Abd. Recomp. 1-20-63. TD 3233'. WATER INPUT. Aux Vases ss., top 3208'. Walpole pool.

IROQUOIS COUNTY

26N, 13W

4, 110.5'NL, 57'EL, NE. Northern Illinois Gas Co. #1 Sharp. Spd. 9-9-62. Comp. 9-13-62. TD 880'. OBSERVATION WELL. Trenton ls., top Approx. 830'. Crescent City Gas Storage Project.

27N, 13W

33, 53'NL, 73'WL, NE. Northern Ill. Gas Co. #1 H. Wessels. Spd. 7-5-62. Comp. 7-14-62. TD 874'. OBSERVATION WELL. Trenton ls., top approx. 830'. Crescent City Gas Storage Project.

JASPER COUNTY

5N, 10E

17, 673'SL, 330'WL, NE. The Pure Oil Co. #1 John W. Honey-A. CONVERSION. Was Pure Oil #1 John W. Honey. Comp. 7-23-40. OTD 2830'. IP was 746 BOP. McClosky ls., top 2792'. Recomp. 9-17-62. TD 2830'. WATER INPUT. McClosky ls., top 2792'. Clay City Consol. pool.

JASPER COUNTY (Continued)

6N, 10E

26, NW NW NE. Don Baines Drlg. Co. #1-A Keller. Spd. 10-26-62. Temp. Abd. 5-7-63. TD 4528'. Dutch Creek ss., top 4506'. Clay City Consol. pool.

7N, 10E

14, SW NE NE. F. M. Minor Drlg. Co. #1 Parr Community. Spd. 4-16-63. Comp. 5-14-63. TD 2590'. IP 20 BOP, 10 BW. Spar Mountain ls., top 2533'. Clay City Consol. pool.

8N, 14W

16, NE NE SE. D. V. Carter #2 L. C. Haddock. Spd. 4-22-63. Comp. 5-10-63. TD 701'. D&A. No Pennsylvanian sand. Bellair pool.

JEFFERSON COUNTY

1S, 2E

16, 676'NL, 671'WL, SE NE. Humble Oil & Refining #3 J. W. Gossett. Spd. 4-11-63. Comp. 5-10-63. TD 2088'. COTD 2052'. IP 16 BOP, 228 BW. Aux Vases ss., top 2021'. Frac. Salem pool.

1S, 4E

17, NW NE SW. John F. Dunnill #2 James L. Barnett. OWDD. Was Canter Drlg. Co. #1 L. Barnett. Comp. 3-2-60. OTD 2877'. Was D&A. Recomp. 5-10-63. TD 3267'. D&A (SO). Salem ls., top 3082'. Divide Consol. pool.

4S, 4E

15, 420'NL, 330'WL, SW SE. Robert J. Mitchell #1 Cross. Spd. 4-24-63. Comp. 5-10-63. TD 3450'. D&A. Ste. Genevieve ls., top 3238'. WF.

23, SW SW SE. Paul D. Robinson #1 Zahn. Spd. 5-9-63. Comp. 5-24-63. TD 3341'. D&A. Ste. Genevieve ls., top 3229'. WF.

LAWRENCE COUNTY

2N, 12W

10, 359'NL, 359'WL, NE NE. Herman Brinkley #1-A Gillespie. Spd. 3-6-63. Comp. 5-10-63. TD 2053'. D&A (SO). Ste. Genevieve ls., top 1881'. Lawrence pool.

26, 330'NL, 452'EL, SW. Wayne Smith, Operator #W-20 C. Potts. CONVERSION. Was Sam Malls #2 C. Potts. Comp. 2-23-43. OTD 1405'. IP was 120 BOP. Biehl ss., top 1345'. Recomp. Feb. 1963. TD 1402'. WATER INPUT. Biehl ss. and Jordan ss. Allendale pool.

26, 30'SL, 660'WL, NW. Wayne Smith, Operator #W-13 E. Spidel. CONVERSION. Was D&A. Comp. 12-26-57. Worked over as Illinois Oil Co. #W-13 E. Spidel 1-8-62. OTD 1423'. IP was 10 BOP. Jordan ss. and Biehl ss. Recomp. 12-15-62. TD 1423'. WATER INPUT. Biehl ss. and Jordan ss. Allendale pool.

26, 580'SL, 60'WL, SE NW. Wayne Smith, Operator #W-18 E. Spidel. CONVERSION. Was Sand Barren Leases #9-C E. Spidel. Comp. 11-8-58. OTD 1392'. IP was 82 BOP. Jordan ss., top 1360'. Recomp. October 1962. TD 1392'. WATER INPUT. Biehl ss. and Jordan ss. Allendale pool

3N, 11W

12, SE NE NW. Edwin L. Whitmer #1 E. & G. Minderman. Spd. 1-10-63. Comp. 5-24-63. TD 1860'. D&A. Ste. Genevieve ls., top 1773'. WF.

3N, 12W

13, SE SW NE. Edward C. Steckler #1 C. L. Hill et al Com. Spd. 3-29-63. Comp. 5-24-63. TD 1720'. IP 220 BOP, 25 BW. Cypress ss., top 1537'. Frac. Lawrence pool.

27, 380'SL, 660'EL, SW. Marathon Oil Co. #6 William Seed a/c 2. Spd. 3-30-63. Comp. 5-24-63. TD 1862'. IP 3 BOP (Waterflood Producer). McClosky ls., top 1832'. Natural. Lawrence pool.

35, 260'NL, 330'WL, SE. Marathon Oil Co. #24 A. L. Gould. Spd. 1-13-63. Comp. 5-24-63. TD 1702'. IP 105 BOP, 100 BW (Waterflood Producer). Cypress ss. and Paint Creek ss. Frac. Lawrence pool.

35, 420'SL, 660'EL, SW NE. Marathon Oil Co. #50 W. A. Gould. Spd. 12-2-62. Comp. 5-24-63. TD 1700'. IP 147 BOP, 19 BW (Waterflood Producer). Cypress ss. and Paint Creek ss. Frac. Lawrence pool.

35, 330'SL, 305'WL, SE NE. Marathon Oil Co. #75 L. K. Leighty a/c. Spd. 1-30-63. Comp. 5-24-63. TD 1690'. IP 162 BOP, 16 BW (Waterflood Producer). Cypress ss. and Paint Creek ss. Frac. Lawrence pool.

4N, 12W

17, C-S/2 NE SW. Ken Cameron #1 Dee Vanderhoof. OWWO. Was E. H. Morris #1 Dee Vanderhoof. Comp. 7-26-61. OTD 1856'. Was D&A. Recomp. 5-24-63. TD 1856'. D&A. Ste. Genevieve ls., top 1761'. Lawrence pool.

18, 386'NL, 962'WL, SW. Marathon Oil Co. #140 Perry King a/c 1&2. Spd. 1-17-63. Comp. 5-31-63. TD 1413'. IP 105 BOP (Waterflood Producer). Cypress ss., top 1345'. Frac. Lawrence pool.

18, 988'NL, 1019'EL, SW. Marathon Oil Co. #141 Perry King a/c 1&2. Spd. 1-29-63. Comp. 5-24-63. TD 1400'. IP 95 BOP (Waterflood Producer). Cypress ss., top 1276'. Frac. Lawrence pool.

4N, 13W

2, SE SE SW. Leonard Legg #A-1 Legg./ OWWO. Was Wright Oil Co. #A-1 Legg. Comp. 2-19-57. OTD 1716'. PBTD 1702'. IP was 65 BOP, 15 BW. Bethel ss., top 1662'. Recomp. 5-7-63. TD 1716'. IP 1½ BOP. Bethel ss., top 1662'. Lawrence pool.

11, NE NW NW. Leonard Legg #B-1 Legg. OWWO. Was Wright Oil Co. #B-1 Legg. Comp. 10-22-57. OTD 1775'. PBTD 1650'. IP was 34 BOP, 50 BW. Cypress ss., top 1628'. Recomp. 5-7-63. TD 1775'. IP 1½ BOP. Cypress ss., top 1628'. Lawrence pool.

24, NE SW SW. E. F. Moran #1 F. B. Gosnell. Spd. 4-20-63. Comp. 5-7-63. TD 1779'. D&A. Benoist ss., top 1755'. Lawrence pool.

24, SE SE SE. Marathon Oil Co. #137 Perry King a/c 1&2. Spd. 12-2-62. Comp. 5-24-63. TD 1671'. IP 50 BOP, 90 BW (Waterflood Producer). Cypress ss., top 1478'. Frac. Lawrence pool.

LAWRENCE COUNTY (Continued)

4N, 13W

24, SW SE SE. Marathon Oil Co. #138 Perry King a/c 1&2. Spd. 12-7-62. Comp. 5-24-63. TD 1685'. IP 131 BOP, 65 BW (Waterflood Producer) Cypress ss. and Benoist ss. Frac. Lawrence pool.

24, 330'SL, 1054'WL, SE. Marathon Oil Co. #139 Perry King a/c 1&2. Spd. 12-11-62. Comp. 5-24-63. TD 1705'. IP 95 BOP, 27 BW (Waterflood Producer) Cypress ss. and Benoist ss. Frac. Lawrence pool.

MCDONOUGH COUNTY

7N, 3W

21, 330'SL, 600'EL, NE NE. Montgomery Oil Co. #1 Murphy Heirs. Spd. 3-19-63. Comp. 5-31-63. TD 1740'. D&A. Knox ls., top 1267'. WF.

MCLEAN COUNTY

21N, 3E

10, SE SW SW. D. C. Arnold #1 M. R. Donovan. Spd. 5-19-63. Comp. 5-31-63. TD 1188'. D&A. Silurian dol., top 1169'. WF.

MACON COUNTY

15N, 1E

5, NW SE NW. R. W. Lichtenberger #2 Kraft. Abandoned Location. Comp. 5-14-63. Blackland pool.

16N, 1E

32, 480'NL, 330'WL, SE. Robert W. Lichtenberger #1 Kraft. Spd. 2-3-63. Temp. Abd. 5-14-63. TD 1993'. Silurian ls., top 1936'. Blackland North pool.

32, NE SW NE. Ware Watson #2 Millikin Est. Spd. 5-3-63. Comp. 5-21-63. TD 1978'. D&A. Silurian ls., top 1924'. Blackland North pool.

32, 570'NL, 330'WL, SW NE. Ware Watson #3 Milliken Estate. Spd. 5-12-63. Comp. 5-24-63. TD 1970'. D&A. Silurian ls., top 1913'. Blackland North pool.

17N, 1W

28, NE NE SW. The Pure Oil Co. #1 H. E. Sutherland. Spd. 4-26-63. Comp. 5-14-63. TD 1805'. D&A. Silurian ls., top 1688'. WF.

MARION COUNTY

4N, 2E

3, NE SE SE. Theodore R. Lindsay #1 Clyde Garrett. Spd. 11-9-62. Comp. 5-24-63. TD 2042'. D&A. Benoist ss., top 2010'. WF.

MOULTRIE COUNTY

14N, 4E

9, SE SE NE. Kuypco Corp. #1 Thelma Spence. Spd. 5-21-63. Comp. 5-31-63. TD 1671'. D&A. Ste. Genevieve ls., top 1645'. WF.

RICHLAND COUNTY

3N, 9E

35, SE SW NE. Jack Inglis Oil Properties #1 Paul Totten. Spd. 4-20-63. Comp. 5-28-63. TD 3150'. D&A. Ste. Genevieve ls., top 3080'. Clay City Consol. pool.

35, NE SE NE. Jack Inglis Oil Prop. #2 A. Whitaker. Spd. 12-17-63. Comp. 5-10-63. TD 3198'. COTD 3150'. IP 35 BOP, 15 BW. Spar Mountain ls., top 3114'. Frac. Clay City Consol. pool.

3N, 10E

21, NW SW SW. W. H. Kinsell #3 Gallagher. Spd. 2-18-63. Comp. 5-10-63. TD 3167'. COTD 3150'. IP 10 BOP - est. 15 BW. Spar Mountain ls., top 3132'. Natural. Olney South pool.

SALINE COUNTY

8S, 6E

21, NE SW SW. R. K. Petr. Corp. #2-A Ralph L. Whitlock. Spd. 2-16-63. Temp. Abd. 5-14-63. TD 2878'. Aux Vases ss., top 2859'. Raleigh South pool.

22, NW SW SE. Bufay Oil Co. #1 Girst. Abandoned Location. Comp. 5-31-63. Raleigh South pool.

22, NE SE SW. Bufay Oil Co. #2 Lee Stricklin. Spd. 5-10-63. Comp. 5-31-63. TD 2982'. D&A. Ste. Genevieve ls., top 2910'. Raleigh South pool.

35, 330'SL, 583'WL, SE NE NE. Poc Oil Corp. #7 Frieda Gates. Spd. 5-3-63. Temp. Abd. 5-24-63. TD 2275'. Hardinsburg ss., top 2238'. Eldorado Consol. pool.

SANGAMON COUNTY

14N, 4W

12, SE SE SE. M. & N. Oil Co. #5-C Smith. Spd. 4-20-63. Comp. 5-14-63. TD 1759'. D&A. Silurian ls., top 1723'. Edinburg West pool.

15N, 3W

3, NE SE SW. Dwight Beckham #3 Langley. Spd. 4-12-63. Comp. 5-24-63. TD 1800'. D&A. Silurian ls., top 1741'. Roby pool.

17, 290'SL, 330'WL, NE SW SE. Tom Holden #2 Fling Community. Spd. 2-6-63. Comp. 5-17-63. TD 1695'. IP 20 BOP, some water. Silurian ls., top 1676'. Frac. Berry pool.

15N, 4W

11, C-W/2 SE NW. Fred Prill #1 W. L. Baker. Spd. 3-24-63. Comp. 5-14-63. TD 1643'. D&A. Silurian ls., top 1618'. WF.

SHELBY COUNTY

11N, 5E

35, SW SW SE. James R. Covington #1 Lauren R. Hamm Est. Spd. 5-13-63. Comp. 5-24-63. TD 2083'. D&A. Ste. Genevieve ls., top 2056'. WF.

WABASH COUNTY

2S, 13W

11, SW NW SW. M. L. Vance #2 John C. Bower. Abandoned Location. Comp. 5-14-63. Keensburg East pool.

11, SW NW NW. M. L. Vance #3 John C. Bower. Abandoned Location 5-14-63. Keensburg East pool.

3S, 13W

Fr. 6, 330'SL, 3511'EL, SE. Acme Oil Investors, Inc. #1-D Arthur Akin. Spd. 4-23-63. Comp. 5-24-63. TD 2838'. IP 70 BOP. Cypress ss., top 2475'. Frac. New Harmony Consol. pool.

Fr. 7, 330'NL, 871'EL, NW. National Assoc. Petr. #1 Arthur Akin. Spd. 4-10-63. Comp. 5-24-63. TD 2873'. IP 200 BOP. Cypress ss. and McClosky ls. Frac. New Harmony Consol. pool.

Fr. 8, 330'NL, 289'WL, NW. National Assoc. Petr. #2 Arthur Akin. Spd. 4-23-63. Comp. 5-31-63. TD 2928'. IP 194 BOP, Aux Vases ss., top 2752'. Frac. New Harmony Consol. pool.

WASHINGTON COUNTY

1S, 1W

28, SE NE SW. George E. Kuhn #1 Nierman. Spd. 4-10-63. Comp. 5-17-63. TD 1509'. IP 15 BOP, 2 BW. Cypress ss., top 1440'. Frac. IRVINGTON WEST pool.

35, 330'NL, 345'WL, SW SE. Thompson, Evans & Bailey Oil #8 George Thompson. Spd. 4-23-63. Comp. 5-24-63. TD 1545'. IP 30 BOP. Cypress ss., top 1492'. Frac. Richview pool.

35, SE SE SW. Thompson, Evans, & Bailey #9 George Thompson. Spd. 4-27-63. Comp. 5-31-63. TD 1442'. DRY HOLE. (To be completed as Water Injection Well.) Cypress ss., top 1477'. Richview pool.

3S, 1W

33, 1040'NL, 365'EL, NW NE. N. A. Baldridge #1-A Schwind. Spd. 11-2-62. Comp. 5-31-63. TD 1344'. D&A. Cypress ss., top 1340'. Dubois Central pool.

WAYNE COUNTY

1N, 6E

19, NE NW SE. Max Schwartz #1 Dunlap. Spd. 5-9-63. Comp. 5-24-63. TD 3264'. D&A. Ste. Genevieve ls., top 3121'. Johnsonville West pool.

20, NW SW SE. Max Schwartz #1 Milner. Spd. 4-8-63. Comp. 5-10-63. TD 3300'. D&A. Ste. Genevieve ls., top 3162'. WN (Johnsonville West pool).

1N, 8E

23, C-NW NW. The Nation Oil Co. #1 Mattie Rogers Heirs. Spd. 12-20-62. Comp. 5-31-63. TD 4983'. IP 27 BOP, 40 BW. Salem ls., top 3400'. Clay City Consol. pool.

WAYNE COUNTY (Continued)

2N, 7E

34, NW NE SE. The Pure Oil Co. #1 Jordan School Unit--A. W. Powers. OWWO. Was Pure #1 Powers. Comp. 3-21-44. OTD 3089'. IP was 306 BOP, 21 BW. McClosky ls., top 3061'. Recompleted for IP 53 BOP from Ohara ls. and McClosky ls., 11-20-48. Converted to Water Supply Well 1-11-56. Recomp. 5-10-63. TD 3085'. COTD 2970'. IP 118 BOP, 32 BW. Aux Vases ss., top 2948'. Frac. Clay City Consol. pool.

1S, 7E

8, NE NW SE. East Central Develop. Co. #1 Fry. Spd. 4-25-63. Comp. 5-10-63. TD 3265'. D&A. Ste. Genevieve ls., top 3215'. Clay City Consol. pool.

WHITE COUNTY

3S, 14W

20, SE NW SW. R. A. Harris #1 Bretz et al. Spd. 3-29-63. Comp. 5-31-63. TD 2868'. IP 7 BOP, some water. Cypress ss., top 2722'. Phillipstown Consol. pool.

4S, 8E

33, NW NW NW. C. E. Brehm Drlg. & Prod. #1 Herman Williams. Spd. 5-2-63. Comp. 5-17-63. TD 3563'. D&A. Ste. Genevieve ls., top 3411'. WF.

4S, 10E

25, NW SW NE. Victor R. Gallagher #1 Hughes Community. Spd. 4-22-63. Comp. 5-24-63. TD 2338'. IP 15 BOP. Tar Springs ss., top 2314'. Shot. Phillipstown Consol. pool.

25, SW NW NE. Victor R. Gallagher #2 Hughes Com. Spd. 5-1-63. Comp. 5-24-63. TD 2338'. IP 12 BOP. Tar Springs ss., top 2319'. Frac. Phillipstown Consol. pool.

25, NE SW NE. Victor R. Gallagher #1 Kuykendall Com. Spd. 4-8-63. Temp. Abd. 5-7-63. TD 3101'. Ste. Genevieve ls., top 2988'. Phillipstown Consol. pool.

5S, 10E

3, NE SE NE. C. E. Brehm Drlg. & Producing #1 Clara Williams. Spd. 4-23-63. Comp. 5-7-63. TD 3185'. D&A. Ste. Genevieve ls., top 3048'. WN (Phillipstown Consol. pool).

6S, 10E

1, SE SE SE. National Assoc. Petr. #1 Gray Estate. Spd. 5-6-63. Comp. 5-24-63. TD 3122'. D&A. Ste. Genevieve ls., top 3022'. Maunie South Consol. pool.

7S, 8E

4, NE NE SW. Continental Oil Co. #4 H. Ragsdale. Spd. 5-7-63. Comp. 5-24-63. TD 2980'. D&A. Aux Vases ss., top 2953'. Roland Consol. pool.

7S, 9E

11, 390'SL, 250'WL, NE. Shakespeare Oil Co., Inc. #1-D R. G. Dagley et ux. Spd. 2-27-63. Comp. 5-31-63. TD 1465'. IP 2½ BOP, 9 BW (Waterflood Producer). Pennsylvanian ss., top 1450'. Frac. Herald Consol. pool.

8S, 3E

14, 350'SL, 350'EL, SE. J. E. Fulford #1 Madison Coal Corp. "K". Spd. 4-30-63. Comp. 5-10-63. TD 2800'. D&A. Ste. Genevieve ls., top 2709'. WN (Pittsburg North pool).

15, SW NW SE. Phillips Petr. Co. #6 Madison Coal "E". Spd. 5-13-63. Comp. 5-31-63. TD 2800'. D&A. Ste. Genevieve ls., top 2636'. Johnston City East pool.

23, SE NW SE. National Assoc. Petr. #1 Madison Coal Co. C. Abandoned Location 5-7-63. Pittsburg North pool.

PRODUCING WELLS PLUGGED TO MAY 22, 1963

Data furnished by Department of Mines and Minerals, Springfield, Illinois, modified to agree with original completion. The total depth, date of plugging and present pool assignment are listed.

BOND COUNTY

36-4N-3W, SW NE SE. T. M. Conrey #1 Harry Wrone. 1148'. 5-22-63. Beaver Creek. (Water Input formerly a producer)

CHRISTIAN COUNTY

4-14N-2W, NW SE NE. Pat Gentile #1 Williams. 1931'. 5-4-61. Mt. Auburn Consol.
13-15N-2W, NE NW SW. Lowell G. Ewart #1 Albert Conel Est. 1902'. 5-8-63. Mt. Auburn Consol.

CLAY COUNTY

1-2N-7E, NE NW SW. O'Bar Oil Producers #1 Gale Stanford. 3603'. 5-10-63. Clay City West Consol.
9-2N-7E, SW NW NE. East Central Develop #2 Stanford. 3188'. 5-9-63. Clay City West Consol.
14-2N-7E, C-N/2 NE SE. National Associated Petr. #1 James A. Broyles. 3070'. 4-9-63. Clay City Consol.
27-3N-7E, NW SE NW. James N. Hockman (Now East Central Develop.) #1 Weiler Com. 3026'. 4-30-63. Sailor Springs Consol.
35-3N-7E, SE SW SE. Wayne S. Davis #1 J. Hunley. 3151'. 5-7-63. Clay City West Consol.

COLES COUNTY

3-13N-7E, NW NW SW. James C. Maddin (Formerly W. R. & Dena Kuykendall) #2 Brummett. 1841'. 5-17-63. Cooks Mills Consol.
15-13N-7E, SW NW NW. James R. Covington #2 Elmer Bergfield. 1884'. 4-27-63. Cooks Mills Consol.

CRAWFORD COUNTY

r.21-6N-12W, 620'SL, 660'EL, SE. Tidewater Oil Co. #7 A. E. Love. 994'. 5-11-63. Main Consol.
*31-6N-12W, 200'SL, 1100'EL, SE SE. Oil & Gas Drillers & Producers Inc. #26 Ewing. 990'. 5-3-63. Main Consol.
*31-6N-12W, 200'NL, 400'EL, NW NE. Oil & Gas Drillers & Prod. #41 Ewing. 990'. 5-1-63. Main Consol.
*31-6N-12W, 420'SL, 20'EL, NW NW. Oil & Gas Drillers & Producers #24 Ewing. 1020'. 4-26-63. Main Consol.
36-6N-12W, 360'NL, 500'WL, SE SE. Oil & Gas Drillers & Prod. Inc. (Formerly Selby & Cisler) #36 D. A. Reavill. 995'. 4-17-63. Main Consol.
*36-6N-12W, 660'NL, 400'WL, SE SE. Oil & Gas Drillers & Producers Inc. #37 D. A. Reavill. 990'. 4-15-63. Main Consol.
16-6N-13W, 200'SL, 200'WL, NE NE. Mahutska Oil Co. #11 M. E. Bond. 954'. 5-1-63. Main Consol.
26-6N-13W, 200'SL, 720'WL, NW. Marathon Oil Co. #4 G. L. Thompson. 972'. 4-23-63. Main Consol.
26-6N-13W, 200'SL, 220'WL, NW. Marathon Oil Co. (Formerly Parker Edwards) #5 G. L. Thompson. 970'. 5-9-63. Main Consol.
27-6N-13W, 210'SL, 650'EL, NE. Marathon Oil Co. #7 G. L. Thompson. 483'. 4-26-63. Main Consol.

CRAWFORD COUNTY (Continued)

27-6N-13W, 220'SL, 200'EL, NE. Marathon Oil Co. (Formerly Parker Edwards) #8 G. L. Thompson. 500'. 5-1-63. Main Consol.

*6-7N-12W, NE NW NE. Forest Oil Corp. #D-1X Athey et al. 912'. 4-9-63. Main Consol.

*31-7N-12W, 220'SL, 1140'WL, SE. The Ohio Oil Co. #4 V. Parker & T. J. Newlin. 986'. 4-17-63. Main Consol.

5-7N-13W, SW SE NE. L & R Drilling Co. #1 William Vaughn. 1510'. 4-23-63. Main Consol.

25-7N-13W, NW NW SW. C. A. Richey #1 Mewmaw. 960'. 4-23-63. Main Consol.

26-7N-13W, SE NW SE. C. A. Richey #1 Virgil L. McIntosh. 913'. 4-24-63. Main Consol.

2-7N-14W, 130'SL, 200'EL, SW. Marathon Oil Co. #3 H. S. Hargis. 991'. 5-7-63. Main Consol.

2-7N-14W, 80'SL, 500'EL, SW. Marathon Oil Co. #6 H. S. Hargis. 1009'. 4-30-63. Main Consol.

*11-7N-14W, 520'NL, 70'EL, NE. Marathon Oil Co. #2 W. A. Curtis & Dora. 989'. 4-18-63. Main Consol.

11-7N-14W, 600'NL, 500'EL, NE NW. Marathon Oil Co. #4 W. A. Curtis a/c 2. 1017'. 4-24-63. Main Consol.

31-8N-12W, 200'SL, 760'EL, NE. Marathon Oil Co. #3 F. W. Lewis. 990'. 4-23-63. Main Consol.

31-8N-12W, 680'SL, 500'WL, NE. Marathon Oil Co. #7 F. W. Lewis. 975'. 4-29-63. Main Consol.

HAMILTON COUNTY

12-4S-7E, SW SE SW. Illinois Mid-Continent Co. #1 A. M. Thomas. 3344'. 5-10-63. Bungay Consol.

JASPER COUNTY

5-5N-14W, 660'NL, 330'WL, SW. Jim Murphy & Robt. Randolph (Formerly Lain Oil & Gas Co.) #1 Burton. 2855'. 4-26-63. Ste. Marie.

27-6N-10E, 660'SL, 660'WL, NW NE. Freeman Lomelino #1 Xavier Ochs. 4515'. 4-24-63. Clay City Consol.

LAWRENCE COUNTY

10-2N-12W, 990'NL, 990'EL, NE. G & S Oil Co. (Formerly Howard V. Green) #1 Hugh Gillespie. 770'. 5-8-63. Lawrence.

6-3N-12W, 830'NL, 630'WL, NW. The Bradley Prod. Corp. (Formerly Snowden Bros.) #4 E. A. Fyffe. 1642'. 4-13-63. Lawrence.

35-3N-12W, 185'SL, 650'WL, NW SE. The Ohio Oil Company #15 L. K. Leighty a/c 1. 1571'. 4-23-63. Lawrence.

17-4N-12W, 343'NL, 330'EL, NW SW. The Ohio Oil Company #14 John Bolles a/c 2. 1560'. 4-11-63. Lawrence.

18-4N-12W, 200'SL, 700'EL, NE. Marathon Oil Co. (Formerly Central Ref. Co.) #13 J. H. Klingler. 1491'. 4-18-63. Lawrence.

31-4N-12W, 165'SL, 610'EL, SW NE. W. C. McBride (Formerly Evansville Drilling Co.) #1-A McCleave. 989'. 4-26-63. Lawrence.

1-4N-13W, 200'NL, 200'EL, NW. Bradley Producing Corp. (Formerly Snowden Bros.) #21 A. C. Drole. 1450'. 5-2-63. Lawrence.

RICHLAND COUNTY

Fr.7-2N-10E, NE SE NW. Ashland Oil & Refg. Co. (Formerly Coop. Refg. Assoc.) #1 Albert Ede et al. 3127'. 5-13-63. Calhoun Consol. (Water Input, formerly a producer.)

SALINE COUNTY

4-8S-7E, SW NE SE. C. E. Brehm Drlg. & Prod. #1 Bramlet Heirs. 3000'. 5-6-63. Eldorado Consol.

27-8S-7E, SE NE SE. G. L. Reasor (Formerly Skiles Oil Corp.) #1 Robert M. Bertino. 3045'. 5-20-63. Grayson.

WABASH COUNTY

1-1N-12W, 700'SL, 650'EL, NE. T. W. George #CW-2 Fox. 1405'. 5-18-63. Allendale.

*5-1N-12W, 850'NL, 330'EL, SE. Morris Youngblood #3 Litherland-Smith. 1571'. 4-27-63. Allendale.

32-1S-13W, SW SW SE. Francis M. James (Formerly C. E. Skiles) #2 Waddle et al Comm. 2625'. 4-18-63. New Harmony Consol.

32-1S-13W, NE SW SE. Francis M. James #3 Waddle. 2577'. 4-20-63. New Harmony Consol.

9-2S-13W, NE NW SE. Chester P. Partyka #2 Kennard. 2612'. 4-24-63. New Harmony Consol.

12-2S-14W, SW NE NW. National Assoc. Pet. Co. #2 Elizabeth Frese Trust "B". 2858'. 5-3-63. Browns East.

WAYNE COUNTY

3-1N-6E, NE SW SE. J. W. Steele #1 F. H. Simpson. 3294'. 5-6-63. Johnsonville North.

35-1N-8E, NE SE NE. Jack Inglis Oil Prop. #1 Fitch, G.R. 3155'. 4-12-63. Clay City Consol.

27-2N-7E, SE SW NW. National Assoc. Petroleum Co. #1 Pettijohn. 3104'. 4-20-63. Clay City Consol.

28-1S-5E, SW SW NW. N. V. Duncan #1 Crask-Withrow Community. 2963'. 5-20-63. Keenville.

28-1S-5E, SE SW NW. N. V. Duncan #3 Crask-Withrow Comm. 3115'. 5-21-63. Keenville. (Water Input, formerly a producer).

29-1S-5E, SE SE NE. N. V. Duncan #1 Charles Crask Community. 3150'. 5-18-63. Keenville.

29-1S-5E, SW SE NE. N. V. Duncan #2 Charles Crask Communitized. 2973'. 5-22-63. Keenville.

4-2S-8E, SW NW NE. Ill. Mid. Cont. Co. #1 Harry Martin. 3259'. 5-6-63. Clay City Consol.

4-2S-8E, SE NW NE. Illinois Mid-Cont. Co. #2 Harry Martin. 3183'. 5-8-63. Clay City Consol.

4-2S-8E, NE NW NE. Illinois Mid-Cont. Co. #3 Harry Martin. 3177'. 5-7-63. Clay City Consol.

20-2S-8E, SE SE SE. Dan Savage #1 Albert Sarles. 3363'. 5-15-63. Barnhill.

7-3S-9E, NE NE NE. Edward R. Robinson and Virgil R. Bailey #1 Charles S. Harris. 3447'. 5-10-63. Goldengate Consol.

WHITE COUNTY

7-6S-8E, NE SE SE. Slagter Producing Corp. #1 Ellison Healy. 3286'. 5-20-63. Enfield South.

18-6S-8E, NE NE NE. Slagter Producing Corporation #1 Porter. 3314'. 5-9-63. Enfield South.

16-7S-8E, SW SW SW. Nat. Assoc. Petr. #1 Raymond Allen. 3022'. 4-26-63. Roland Consol.

16-7S-8E, SE SW SW. Nat. Assoc. Petr. Co. #2 Raymond Allen. 2978'. 4-29-63. Roland Consol.

*These are old wells that could not be tied in with records on file at the Geological Survey.

ABBREVIATIONS USED IN THIS REPORT

Abd.--Abandoned
Acid--Acid treatment
BOF--Barrels of oil flowing
BOP--Barrels of oil on pump
BW--Barrels of water
C--Center
CDU--Completion data unreported, to be given when available
Comp.--Completed
Consol.--Consolidated
COTD--Clean-out total depth
Csg.--Casing
D & A--Dry and abandoned
Dol.--Dolomite
E/2--East $\frac{1}{2}$
EL--From the east line
Est.--Estimated
Ext.--Extension(s)
Fm.--Formation
Fr.--Fractional
Frac.--Hydraulic fracture treatment
IP--Initial production
L--line
Loc.--Location
Ls.--Limestone
N/2--North $\frac{1}{2}$
Nat.--Natural, no treatment
NE--Northeast $\frac{1}{4}$
NL--From the north line
NW--Northwest $\frac{1}{4}$
OTD--Old total depth
OWDD--Old well drilled deeper
OWWO--Old well worked over
PB--Plugged back
PBTD--Plugged-back total depth
R--Range
S/2--South $\frac{1}{2}$
SE--Southeast $\frac{1}{4}$
SG--Show of gas
Sh.--Shale
SIGW--Shut in gas well
SL--From the south line
SO--Show of oil
Spd.--Spudded
Ss.--Sandstone
SSO--Slight show of oil
SW--Southwest $\frac{1}{4}$
Swb.--Swabbing
SWD--Salt water disposal well
T--Township
Temp. abd.--Temporarily abandoned
TD--Total depth
W/2--West $\frac{1}{2}$
WF--Wildcat far (more than 2 miles from production)
WL--From the west line
WN--Wildcat near ($\frac{1}{2}$ to 2 miles from production)

(44235—25M—9-61)

Some Recent Publications of Interest to
the Petroleum Industry

By

ILLINOIS GEOLOGICAL SURVEY
Urbana, Illinois

Bull. 80.	Symposium on Water Flooding (1957). 50 cents.
Bull. 89.	Champlainian Series (Middle Ordovician) in Illinois (1963). $1.00 One copy free, except for 15 cents postage, to Illinois residents and/or taxpayers through May 25, 1963.
Ill. Pet. 72.	Oil Resources and Possibilities in Illinois (1955). 25 cents.
Ill. Pet. 76.	PETROLEUM INDUSTRY IN ILLINOIS, 1961 (1962). 75 cents.
R. I. 214.	Classification of the Pennsylvanian Strata of Illinois (1960). 25 cents.
Circ. 160.	Summary of Stratigraphy Shown in Geologic Cross Section of Illinois Basin (1959 Reprint). Geologic cross section of Illinois Basin, to accompany Circular. Cross section map $1.00. Circular free.
Cir. 267.	Spar Mountain Sandstone in Cooks Mills Area, Coles and Douglas Counties, Illinois (1959). Free.
Cir. 271.	Subsurface Geology and Coal Resources of the Pennsylvanian System in Douglas, Coles, and Cumberland Counties, Illinois (1959). Free.
Cir. 272.	Freeburg Gas Pool, St. Clair County, Illinois (1959). Free.
Cir. 292.	Glacial-Drift Gas in Illinois (1960). Free.
Cir. 306.	Differentiation of Caseyville (Pennsylvanian) and Chester (Mississippian) Sediments in the Illinois Basin (1960). Free.
Cir. 312.	Subsurface Geology and Coal Resources of the Pennsylvanian System in Sangamon, Macon, Menard, and Parts of Christian and Logan Counties, Illinois (1961). Free.
Cir. 318.	Underground Storage of Natural Gas in Illinois (1961). Free.
Cir. 325.	Oil and Gas in the Adams-Brown-Schuyler County Area, Illinois (1961). Free.
Cir. 339.	Shape and Distribution Patterns of Pennsylvanian Sand Bodies in Illinois (1962). Free.
Cir. 340.	Late Mississippian Sandstones of Illinois (1962). Free.
Cir. 349.	Wapella East Oil Pool, DeWitt County, Illinois — A Silurian Reef (1963). Free.

A complete list of publications is available upon request.

353.2805
ILL

State of Illinois
Otto Kerner, Governor
Department of Registration and Education

ILLINOIS STATE GEOLOGICAL SURVEY

John C. Frye, Chief
Urbana, Illinois

No. 320 June 1963

MONTHLY REPORT

OIL AND GAS DRILLING IN ILLINOIS

J. Van Den Berg

THE LIBRARY OF THE
JUL 2 1963
UNIVERSITY OF ILLINOIS

Single copies, 15 cents. One-year subscription, January through December, $1.80

DISCOVERIES

New Oil Pools

HAYES, Douglas County, 4-16N-8E, Trenton limestone at 893'. Discovery well, R. D. Ernest #1 Schweighart, IP 20 BOP, after shot and frac.

Extensions to Oil Pools

CLAY CITY CONSOLIDATED, Richland County, 23-3N-9E, Spar Mountain lime at 3,056. Discovery well, Robinson Prod., Inc., #1 Dewey Totten, IP 10 BOP, after acid.

TABLE I

New Pools Discovered from July 1962 through June 1963

Pool: County	Twp.	Rng.
July 1962		
Fancher: Shelby	10N	4E
August		
Kell West: Marion	1N	2E
Old Ripley North: Bond	5N	4W
Wamac West: Clinton	1N	1W
September		
None		
October		
Bulpitt South: Christian	13N	3W
Roby North: Sangamon	16N	3W
November		
None		
December		
Eden Gas: Randolph	5S	5W
Pittsburg North Gas: Williamson	8S	3E
Wapella East: DeWitt	21N	3E
January 1963		
Buckner: Franklin	6S	2E
New City South: Christian	14N	4W
February		
None		
March		
None		
April		
None		
May		
Carlyle East: Clinton	2N	2W
June		
Hayes: Douglas	16N	8E

TABLE II

COMPLETIONS AND PRODUCTION BY MONTHS

(Service wells, etc., not included in Table II, are classified in Table III)

	Producing Oil Wells (Gas in Parentheses)					New Dry Holes				
	Pool Wells	Discoveries Pool	Discoveries Ext.	Newly Drilled Holes	Reworked Dry Holes	Pool Wells	Wildcat Near	Wildcat Far	Total New Tests	Production in Thousands of Barrels
1962										
Jan.	57	0	2	52	7	65	23	25	165	6,566
Feb.	65	0	1	59	7	22	10	15	106	6,313
Mar.	75	0	1	74	2	20	7	4	105	6,864
Apr.	57(1)	1	2	59(1)	1	30	6	6	102	6,627
May	88(1)	2	4	90(1)	4	60	28	21	200	6,719
June	89(1)	0	7	85(1)	11	45	19	18	168	6,507
July	91(2)	1	4	87(2)	9	69	21	26	205	6,598
Aug.	81(1)	3	2(1)	75(1)	11(1)	49	14	15	154	6,831
Sept.	76	0	5	77	4	46	20	26	169	6,268
Oct.	113(6)	2	5	111(5)	9(1)	50	17	20	203	6,747
Nov.	65(3)	0	1(2)	63(4)	3(1)	40	21	18	146	6,472
Dec.	50(3)	1(2)	3(1)	49(5)	5(1)	30	18	14	116	6,284
	907(18)	10(2)	37(4)	881(20)	73(4)	526	204	208	1,839	78,796
1963										
Jan.	106(4)	2	3	97(4)	14	59	31	12	203	6,532
Feb.	83(2)	0	1	77(2)	7	37	9	21	146	5,750
Mar.	69(1)	0	1	65(1)	5	26	9	14	115	6,410
Apr.	68(13)	0	2(1)	70(14)	0	53	8	22	167	6,174
May	59(1)	1	1	55	6(1)	39	7	13	114	6,320
June	84(5)	1	1	79(5)	7	31	14	14	143	6,140

Tests are considered pool wells if located less than $\frac{1}{2}$ mile from producing well. Near wildcats are drilled $\frac{1}{2}$ to $1\frac{1}{2}$ miles from production and if successful are usually called extensions. Far wildcats, over $1\frac{1}{2}$ miles from production, usually discover new pools if successful. Reworked wells listed in the body of the report are included in this table only if they are former dry holes converted to producing wells. Production figures through December 1962 are based on Pipe Line Production Reports; figures for January through April 1963 are preliminary estimates compiled from the Oil and Gas Journal.

TABLE III

Drilling by Counties, June 1963

County	Oil and Gas			Service Wells			Gas Storage		Structure Tests (O&G)	Permits to Drill°
	New Wells		OWWO D&A to Prod.	New Wells	Conversions		Structure Tests	Storage Projects		
	Total Comp.	Prod.			Were Prod.	Other				
Adams	2	0	0	0	0	0	0	0	3	2
Bond	2	0	0	0	0	0	0	3	0	1
Brown	3	1	0	0	0	0	0	0	0	2
Bureau	0	0	0	0	0	0	0	0	0	2
Champaign	0	0	0	0	0	0	0	2	0	2
Christian	5	3	1	0	0	1	0	0	0	13
Clark	5	3	0	2	0	0	0	0	0	7
Clay	6	4	1	3	5	0	0	0	0	20
Clinton	4	1	0	0	2	1	0	0	0	10
Coles	4	4*	1	0	0	0	0	0	0	5
Crawford	10	10**	1	1	4	0	0	0	0	20
Cumberland	3	2	0	0	0	0	0	0	0	1
DeKalb	0	0	0	0	0	0	3	0	0	0
DeWitt	10	7	0	1	0	0	0	0	0	12
Douglas	1	1	0	0	0	0	0	0	0	1
Edwards	5	2	0	0	0	1	0	0	0	6
Effingham	0	0	0	0	0	0	0	0	0	2
Fayette	7	5	1	0	0	0	0	0	0	25
Ford	0	0	0	0	0	0	0	0	0	3
Franklin	3	2	0	0	0	1	0	0	0	2
Gallatin	2	0	0	0	0	0	0	0	0	9
Greene	1	0	0	0	0	0	0	0	0	0
Hamilton	5	4	0	0	0	1	0	0	0	5
Hancock	1	0	0	0	0	0	0	0	0	0
Iroquois	0	0	0	0	0	0	0	1	0	0
Jasper	4	1	0	0	0	0	0	0	0	3
Jefferson	1	0	0	0	0	0	0	0	0	0
Kankakee	0	0	0	0	0	0	0	0	0	1
Kendall	0	0	0	0	0	0	0	0	0	2
LaSalle	0	0	0	0	0	0	0	0	0	1
Lawrence	9	9	0	26	7	1	0	0	0	20
Livingston	0	0	0	0	0	0	0	1	0	5
Logan	0	0	0	0	0	0	0	0	0	1
McDonough	1	0	0	0	0	0	0	0	0	1
McLean	3	0	0	0	0	0	1	0	0	5
Macon	4	2	0	0	0	1	0	0	0	3
Madison	0	0	0	0	7	1	0	0	0	1
Marion	2	0	0	0	1	0	0	0	0	6
Mason	0	0	0	0	0	0	0	0	0	1
Menard	0	0	0	0	0	0	0	0	0	1
Montgomery	1	0	0	0	0	0	0	0	0	0
Perry	0	0	0	0	0	0	0	0	0	1
Randolph	0	0	0	0	0	0	0	0	0	3
Richland	5	2	0	0	2	0	0	0	0	3

TABLE III (Concluded)

Drilling by Counties, June 1963

County	Oil and Gas			Service Wells			Gas Storage		Structure Tests (O&G)	Permits to Drill°
	New Wells		OWWO D&A to Prod.	New Wells	Conversions		Structure Tests	Storage Projects		
	Total Comp.	Prod.			Were Prod.	Other				
St. Clair	1	0	0	0	0	0	0	0	0	1
Saline	0	0	1	0	4	1	0	0	0	10
Sangamon	5	2	0	0	0	0	0	0	0	3
Shelby	0	0	0	0	0	0	0	0	0	1
Stark	0	0	0	0	0	0	0	0	0	1
Wabash	7	7	0	0	1	0	0	0	0	21
Washington	10	7	0	0	0	0	0	0	0	5
Wayne	4	2	0	0	13	4	0	0	0	20
White	6	3	1	0	23	1	0	0	0	16
Will	0	0	0	0	0	0	0	0	0	11
Williamson	1	0	0	0	0	0	0	0	0	1
	143	84	7	33	69	14	4	7	3	298

Issued by Department of Mines and Minerals, Springfield, Illinois, May 29, 1963, through June 26, 1963.

*Includes 3 gas wells.
**Includes 2 gas wells.

* * * * * * * * * * * * *

WELL SAMPLE LIBRARY

A listing of current monthly additions to the well sample library at the Geological Survey is available, at no charge, upon request.

WELL RECORDS

The Survey's collection of well logs contains records on more than 150,000 wells and test holes in the State of Illinois, and includes more than 59,000 geophysical logs. These records are available for public use, without charge, in our Mineral Resource Records Section. Driller's logs and sample studies will be loaned for a ten-day period.

OIL AND GAS DEVELOPMENT MAPS

Price, 60¢ each, except #37, which costs 40¢, available from the Illinois State Geological Survey, Natural Resources Building, Urbana, Illinois.

The maps (blue-line print maps, revised quarterly) show oil, gas, and dry and abandoned wells, on a base noting towns, main roads, county, township, and section lines. Scale two inches to the mile.

Maps 20, 21, 22, 23, 31, 32, 34, 35, 36, 37, 40, 41, 53, 54, and 73 have been recently redrawn on new bases and show, in addition to information on the other maps, salt water disposal wells, conversions, water input wells, waterflood producers, and stratigraphic tests no longer confidential.

The following new maps are available:

No. 87. Mt. Pulaski, T. 16, 17, 18 N., R. 2, 3, 4 W.
No. 96. DeWitt, T. 19, 20, 21 N., R. 3, 4, 5 E.
No. 97. Clinton, T. 19, 20, 21 N., R. 1 W., 1, 2 E.

OTHER OIL AND GAS MAPS

Oil and Gas Industry Map of Illinois. New edition revised to January 1, 1961, scale 8 miles to one inch, showing oil and gas fields (producing and abandoned); crude, refined products, and natural gas pipelines; pumping, compressor, and metering stations; refineries; propane and gas storage; and underground gas storage projects, both existing and proposed. Price, 50¢.

Preliminary Structure Map of the "Trenton" in Illinois. January 1954. Price, 30¢.

A list of these and other maps and publications is available on request from the Illinois State Geological Survey.

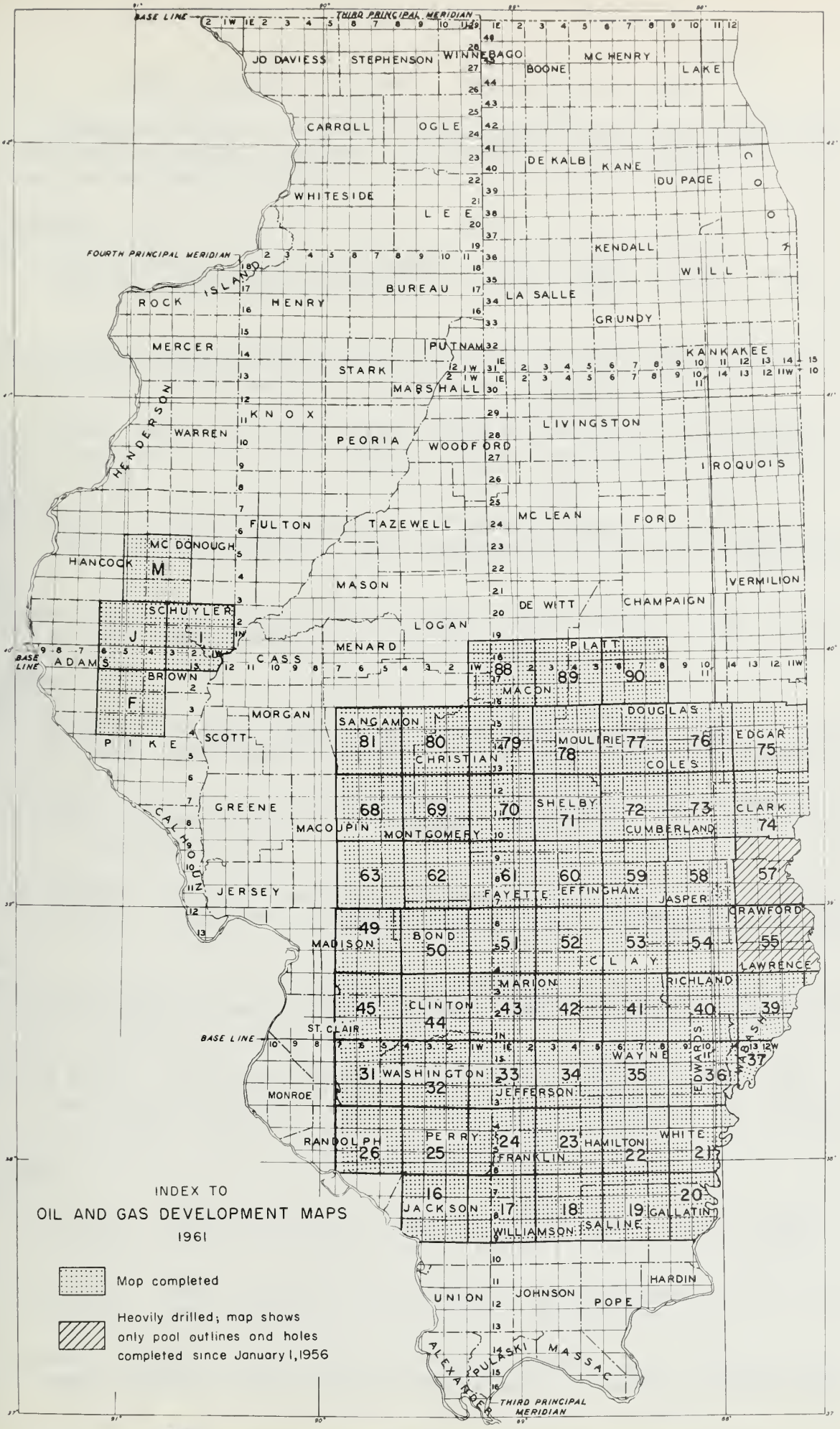

(44235—25M—9-61)

WELLS COMPLETED FROM JUNE 1, 1963 TO JUNE 28, 1963

Abbreviations used are listed on the inside back cover. A pool well is less than ½ mile, a wildcat near (WN) is ½ to 1½ miles, and a wildcat far (WF) more than 1½ miles from production.

ADAMS COUNTY

1N, 6W

12, 19'SL, 175'EL, SW SW. Socony Mobil Co. #A-3. Spd. 1-15-60. Comp. 2-9-60. TD 716'. STRUCTURE TEST. Trenton? ls., top 710'.

1N, 7W

13, NE NE SW. Socony Mobil Oil Co. #A-4. Spd. 5-5-61. Comp. 5-16-61. TD 590'. STRUCTURE TEST. Maquoketa sh., top 565'.

15, 332'SL, 332'WL, NE SW NE. Socony Mobil Oil Co. #A-5. Spd. 8-29-61. Comp. 9-6-61. TD 592'. STRUCTURE TEST. Maquoketa sh., top 590'.

1S, 5W'

36, SE NE SW. Beckman Oil Properties #7 Richard Pierce. Spd. 4-26-63. Comp. 6-21-63. TD 666'. D&A. Maquoketa sh., top 664'. Kellerville pool.

3S, 5W

11, NW SW SE. Arnold Beach #1 William Vose. Spd. 12-2-62. Comp. 5-21-63. TD 641'. D&A. Trenton ls., top 600'. WF.

BOND COUNTY

4N, 2W

17, SE NW NW. Illinois Power Co. #2 Poland. Spd. 4-24-62. Comp. 4-27-62. TD 1194'. GAS STORAGE. Benoist ss., top 1130'. Beaver Creek NE pool.

17, 950'SL, 1590'WL, NW. Illinois Power Co. #3 Poland. Spd. 4-29-62. Comp. 5-2-62. TD 1195'. GAS STORAGE. Benoist ss., top 1122'. Beaver Creek NE pool.

17, SW NE NW. Illinois Power Co. #4 Poland. Spd. 5-8-62. Comp. 5-10-62. TD 1193'. GAS STORAGE. Benoist ss., top 1128'. Beaver Creek NE pool.

6N, 4W

Fr. 31, 330'SL, 1050'WL, NW. Byron Oil Industries #1 Graydon Ulrey. Spd. 5-22-63. Comp. 6-7-63. TD 660'. D&A. Pennsylvanian ss., top 638'. Sorento Consol. pool.

34, SE NW SE. Covington & Cooper #1 Donk Brothers Coal & Coke Co. Spd. 5-29-63. Comp. 6-7-63. TD 1896'. D&A. Devonian ss., top 1856'. WN (Sorento Consol. pool).

BROWN COUNTY

2S, 4W

8, NW NE SW. Richard L. Moore #9 Robison. Spd. 4-12-63. Comp. 6-7-63. TD 584'. IP 60 BOP. Silurian dol., top 580'. Nat. Siloam pool.

11, NE NW SW. Elmer Hufnagel #1 M. Whiteside. Spd. 4-15-63. Comp. 6-14-63. TD 677'. D&A. Maquoketa sh., top 675'. WN (Siloam pool).

16, 120'SL, 330'EL, NE SW. Eldon A. Woltz #3 LeRoy R. Bush. Spd. 5-15-63. Comp. 6-14-63. TD 565'. D&A. Maquoketa sh., top 562'. Siloam pool.

CHAMPAIGN COUNTY

21N, 7E

9, 204.9'SL, 60'EL, NE SE SW. Peoples Gas Light & Coke #2 Peoples Gas Light & Coke. Spd. 1-8-63. Comp. 2-2-63. TD 1541'. OBSERVATION WELL. St. Peter ss., top 1541'. Mahomet Gas Storage Project.

10, 183.3'NL, 37.9'WL, NW. Peoples Gas Light & Coke #M-1 Leischner. Spd. 12-2-62. Comp. 1-6-63. TD 4082'. PBTD 4039'. OBSERVATION WELL. Mt. Simon ss., top 3918'. Mahomet Gas Storage Project.

CHRISTIAN COUNTY

13N, 3W

28, 350'NL, 340'WL, NE SW. M. & M. Development Co. #1-A Blackstock. Spd. 4-24-63. Comp. 6-4-63. TD 1928'. D&A. Devonian ls., top 1906'. Bulpitt South pool.

14N, 2W

5, NE SW SW. Roman Oil Co. #1 Carl. Spd. 5-8-63. Comp. 6-25-63. TD 1915'. IP 65 BOP, some water. Silurian ls., top 1903'. Acid. Mt. Auburn Consol. pool.

14N, 3W

7, NE SW SE. Atkins & Hale #2 Ricci. Abandoned Location 12-12-62. Edinburg West pool.

7, NW SE SE. Atkins & Hale #1-B Rink. OWWO, Was V. S. & S. Drlg. Co. #1 Rink Hrs. Comp. 4-29-58. OTD 1715', Was D&A. Recomp. 6-25-63. TD 1715', IP 42 BOP, 10 BW. Silurian ls., top 1684'. Frac. Edinburg West pool.

15N, 1W

16, SW NE NW. E. J. Dunigan, Jr. #2 Moore. Spd. 5-21-63. Comp. 6-14-63. TD 1912'. IP 42 BOP, 10 BW. Silurian ls., top 1874'. Frac. Mt. Auburn Consol. pool.

19, SE SW SE. R. B. & Assoc. #1 Shepherd Consol. Spd. 5-8-63. Comp. 6-7-63. TD 1921'. IP 60 BOP, 5 BW. Silurian ls., top 1903'. Frac. Mt. Auburn Consol. pool.

31, NW NW SE. Clyde Cole #3-C Gleeson. CONVERSION. Was Glenwood Mason #1 Gleeson. Comp. 5-13-58. OTD 1985'. Was D&A. Worked over 8-30-61, by Clyde Cole as D&A. Recomp. January 1962. TD 1985'. COTD 1951'. SALT WATER DISPOSAL. Silurian dol., top 1934'. Mt. Auburn Consol. pool.

15N, 2W

21, NE NE NE. Merco Oil Co. #1-A Mulberry. Spd. 6-13-63. Comp. 6-28-63. TD 1932'. D&A. Silurian ls., top 1903'. WN (Mt. Auburn Consol. pool).

CLARK COUNTY

9N, 14W

2, 330'SL, 362'EL, SW SW. C. E. Skiles, Inc. #2 Patsey Grant et al. Spd. 3-2-63. Comp. 6-4-63. TD 488'. WATERFLOOD PRODUCER. Casey ss., top 441'. Johnson North pool.

2, 346'SL, 330'WL, SW. C. E. Skiles, Inc. #3 Patsey Grant et al. Spd. 5-7-63. Comp. 6-28-63. TD 520'. COTD 510'. WATERFLOOD PRODUCER. Casey ss., top 465'. Frac. Johnson North pool.

CLARK COUNTY (Continued)

9N, 14W

2, 668'SL, 675'WL, SW. C. E. Skiles, Inc. #D-2 Patsey Grant et al. Spd. 4-1-63. Comp. 4-3-63. TD 525'. WATER INPUT. Casey ss., top 474'. Frac. Johnson North pool.

2, 668'SL, 15'WL, SW. C. E. Skiles, Inc. #E-2 Patsey Grant et al. Spd. 2-25-63. Comp. 3-1-63. TD 555'. WATER INPUT. Casey ss., top 486'. Frac. Johnson North pool.

10N, 14W

26, 220'SL, 530'EL, SW NE. States Oil Co. #11 Brown. Spd. 10-5-61. Comp. 10-23-61. TD 473'. D&A. No tops reported. Johnson North pool.

11N, 14W

8, 400'NL, 360'WL, NE. Fear & Duncan #1 Rawolf. Spd. 2-20-63. Comp. 6-21-63. TD 2420'. IP 70 BOP, 40 BW. Trenton ls., top 2277'. Frac. Westfield pool.

33, C-S/2 NW. Jas. A. Lewis Engr. #PWI-3 R. K. & Theron L. Elliott. Spd. 5-3-63. Comp. 5-7-63. TD 313'. D&A. Pennsylvanian ss., top 278'. Casey pool.

CLAY COUNTY

3N, 5E

35, NE SE NE. David N. Claypool #2 E. A. Paul. Spd. 4-9-63. Comp. 6-11-63. TD 2940'. D&A. Ste. Genevieve ls., top 2857'. Kenner pool.

3N, 6E

32, 425'NL, 330'EL, NW SE. J. W. Rudy #1 C. Lewis. Spd. 6-6-63. Comp. 6-21-63. TD 3050'. D&A. Ste. Genevieve ls., top 2954'. Flora South pool.

3N, 7E

13, NE NE SW. Goose Creek Oil Co. #1 Pearce. Abandoned Location 6-11-63. Sailor Springs Consol. pool.

25, NE SW NW. Oslager Oil Company #2-SWD Duff Heirs. Spd. 10-27-62. Comp. 6-28-63. TD 3098'. SALT WATER DISPOSAL. Cypress ss., top 2706'. Clay City Consol. pool.

4N, 5E

27, C-S/2 SE SW. Falese Oil Co. #1 John Ruckman. Spd. 4-29-63. Comp. 6-18-63. TD 2890'. COTD 2600'. IP 25 BOP, 110 BW. Benoist ss., top 2590'. Acid. Oskaloosa pool.

34, NE NW NE. Texaco Inc. #1 R. L. Harrell (tr. 7). OWDD. Was Texas Co. #1 R. Harrell. Comp. 4-18-50. OTD 2604'. IP was 285 BOP & F. Bethel ss., top 2581'. Worked over 10-7-52. TD 2612'. IP was 36 BOP, Bethel ss. Recomp. 6-28-63. TD 2775'. COTD 2768'. IP 60 BOP, 40 BW. Aux Vases ss. and McClosky ls. Natural. Oskaloosa pool.

4N, 7E

1, NW NE SW. Frank L. Strickland #1 Hostettler SWD. CONVERSION. Was Frank L. Strickland #1 Hostettler. Comp. 5-18-60. OTD 2994'. PBTD 2972'. IP was 146 BOP. McClosky ls., top 2930'. Recomp. January 1962. TD 2994'. SALT WATER DISPOSAL. Cypress ss., top 2590'. Sailor Springs Consol. pool.

CLAY COUNTY (Continued)

4N, 7E

9, SE SE SE. Keystone Oil Co. #3 Guy Bible B. Spd. 11-20-62. Comp. November 1962. TD 2651'. WATER INPUT. Cypress ss., top 2606'. Sailor Springs Consol. pool.

15, SW NE NE. McCollum & Kincaid #C-1 Otto Kidwell. OWWO. Was J. L. Black #1 O. Kidwell. Comp. 11-16-54. OTD 2980'. Was D&A. Recomp. 6-18-63. TD 2980'. COTD 2600'. IP Est. 120 BOP (Waterflood Producer). Cypress ss., top 2586'. Shot. Sailor Springs Consol. pool.

15, 290'NL, 380'EL, SE NW. Socony Mobil Oil #1 North Hoosier Unit. Spd. 10-26-62. Comp. 11-2-62. TD 2000'. WATER SUPPLY. Pennsylvanian ss., top 1574'. Sailor Springs Consol. pool.

15, NW NE NW. Socony Mobil Oil Co. #W-1 North Hoosier Unit. CONVERSION. Was Gulf #2 C. P. Rinehart. Comp. 12-7-48. OTD 2615'. IP was 16 BOP, 7 BW. Cypress ss., top 2604'. Recomp. 12-1-62. TD 2615'. WATER INPUT. Cypress ss., top 2604'. Sailor Springs Consol. pool.

15, NW NW NE. Socony Mobil Oil Co. #W-3 North Hoosier Unit. CONVERSION. Was Gulf #1 A. R. Murphy. Comp. 7-13-48. OTD 2602'. IP was 65 BOP, 6 BW. Cypress ss., top 2573'. Recomp. 11-24-62. TD 2602'. WATER INPUT. Cypress ss., top 2573'. Sailor Springs Consol. pool.

15, 395'NL, 395'WL, NE NE. Socony Mobil Oil Co. #W-5 North Hoosier Unit. CONVERSION. Was S. E. Pfeifer #1 Kidwell. Comp. 6-2-59. OTD 2969'. IP was 24 BOP, Cypress ss., top 2568'. Recomp. 11-27-62. TD 2969'. PBTD 2618'. WATER INPUT. Cypress ss., top 2568'. Sailor Springs Consol. pool.

15, 308'SL, 330'EL, NE NW. Socony Mobil Oil Co. #W-7 North Hoosier Unit. CONVERSION. Was Gulf #3 C. P. Rinehart. Comp. 6-18-49. OTD 2607'. IP was 30 BOP, 10 BW. Cypress ss., top 2586'. Recomp. 11-21-62. TD 2607'. WATER INPUT. Cypress ss., top 2586'. Sailor Springs Consol. pool.

21, SW NE SW. Monarch Development Co. #1 Stanley-Quinn. Abandoned Location 6-21-63. Sailor Springs Consol. pool.

22, SW NW SW. Black & Black Oil Co. #1-A Rcy Atchason. Spd. 4-18-63. Comp. 6-7-63. TD 3016'. IP 40 BOP, some water. Aux Vases ss., top 2892'. Frac. Sailor Springs Consol. pool.

27, NW NE NW. Willard McKinney #1-A Tungate. Spd. 5-4-63. Comp. 6-18-63. TD 2986'. IP 50 BOP. McClosky ls., top 2978'. Acid, Frac. Sailor Springs Consol. pool.

5N, 5E

23, 180'NL, 330'WL, SW. M. Luther Livengood #3 Gernand. Spd. 5-9-63. Comp. 6-14-63. TD 2432'. IP 250 BOP. Spar Mountain ls., top 2428'. Natural. Iola Consol. pool.

CLINTON COUNTY

1N, 1W

13, 360'SL, 1835'EL, SE. Fred Seip #2 L. Coe. CONVERSION. Was Adams Oil & Gas Co. #2 Coe. Comp. 7-27-33. OTD 1367'. IP was 70 BOP. Benoist ss., top 1361'. Recomp. 6-25-62. TD 1367'. COTD 800'. SALT WATER DISPOSAL. Pennsylvanian ss., Centralia pool.

13, 210'NL, 420'EL, NW. Fred Seip #3 Fairview Park. CONVERSION. Was R. Blowers #3 Fairview Park. Comp. 5-4-38. OTD 1391'. IP was 50 BOP, 15 BW. Benoist ss., top 1378'. Recomp. April 1962. TD 1391'. SALT WATER DISPOSAL. Benoist ss., top 1378'. Centralia pool.

1N, 2W

8, 364'NL, 330'EL, SE SE. Illinois Lease Operating #1 Edward H. Twenhafel. Spd. 6-1-63. Comp. 6-21-63. TD 1104'. IP 66 BOP. Cypress ss., top 1089'. Frac. Posey pool.

8, SW NE SE. Illinois Lease Operating, Inc. #2 Twenhafel. Spd. 6-15-63. Comp. 6-21-63. TD 1183'. D&A. Cypress ss., top 1102'. Posey pool.

1N, 3W

2, NW NW SW. T. R. Kerwin #1 Hodapp. Spd. 5-28-63. Comp. 6-18-63. TD 2750'. D&A. Silurian ls., top 2663'. WN (Carlyle South pool).

30, NW NW NE. National Associated Petr. #1 Raymond Theising. Spd. 6-1-63. Comp. 6-21-63. TD 2514'. D&A. Silurian ls., top 2482'. WN (Bartelso West pool).

3N, 2W

35, SW SE SW. Texaco Inc. #1 J. Defend (Tr. 5). CONVERSION. Was Texaco Inc. #1 J. Defend. Comp. 8-25-42. OTD 1206'. IP was 132 BOP, 1BW. Benoist ss., top 1187'. Recomp. 3-4-63. TD 1206'. WATER INPUT. Benoist ss., top 1187'. Boulder pool.

COLES COUNTY

11N, 7E

14, SE NW NW. Corkwin Corp. #1 Cervia Snapp. OWDD. Was V. M. Scheef #3 J. S. Snapp. Comp. 6-18-46. OTD 1980'. Was D&A. Recomp. 6-7-63. TD 3162'. IP 35 BOP. Carper ss., top 2928'. Frac. Mattoon pool.

15, SE SE SE. Brand Oil Co. #2 Bresee. Spd. 5-7-63. Comp. 6-14-63. TD 3213'. COTD 3070'. IP 65 BOP, 30 BW. Carper ss., top 2976'. Frac. Mattoon pool.

12N, 7E

26, SE NE SE. Robert J. Mitchell #1 C. L. Bareither. OWWO. Was J. P. Potsch et al. #1 Bareither. Comp. 7-22-52. OTD 3271'. Was D&A. Recomp. 6-7-63. TD 3271'. D&A. Devonian ls., top 3195'. Mattoon pool.

12N, 14W

18, 1700'SL, 1100'WL, SW. Central Ill. Public Serv. #1 M. C. Ferguson. Spd. 12-4-62. Comp. December 1962. TD 465'. IP 465,000 cu. ft. gas flowing. Pennsylvanian ss., top 425'. Ashmore South pool.

COLES COUNTY (Continued)

12N, 14W

18, 800'SL, 800'WL, SW. Central Ill. Public Serv. #2 M. C. Ferguson. Spd. 12-17-62. Comp. December 1962. TD 459'. IP 90,000 cu. ft. gas flowing. Pennsylvanian ss., top 420'. Ashmore South pool.

18, 800'SL, 1500'WL, SW. Central Ill. Public Serv. #3 M. C. Ferguson. Spd. 12-11-62. Comp. December 1962. TD 459'. IP 54,000 cu. ft. gas flowing. Pennsylvanian ss., top 419'. Ashmore South pool.

13N, 7E

1, NE NE NW. Harold C. Sanders #1 Dubes. OWDD. Was Harold C. Sanders #1 Dubes. Comp. 8-30-61. OTD 1882'. Was D&A. Recomp. 6-21-63. TD 2975'. D&A. Devonian ls., top 2962'. WN (Cooks Mills Consol. pool).

CRAWFORD COUNTY

5N, 12W

18, NE SE SW. Prudential Oils Inc. #1-A Orville Emmons. Spd. 4-1-63. Comp. 6-11-63. TD 1517'. IP 25 BOP, 100 BW. Cypress ss., top 1502'. Frac. Main Consol. pool.

6N, 12W

20, 250'SL, 200'WL, SE NE. Tidewater Oil Co. #A-3A N. J. Highsmith. CONVERSION. Was Brumbaugh #6 Highsmith. Comp. June 1910. Was Robinson ss. Oil Well. Recomp. October 1961. TD 947'. PBTD 928'. WATER INPUT. Robinson ss., top approx. 900'. Main Consol. pool.

Fr. 21, 330'SL, 2355'WL, SW. Drake & Dome #1-D J. K. Ross. Spd. 4-9-63. Comp. 6-18-63. TD 3105'. COTD 1550'. IP 10 BOP, 40 BW. Aux Vases ss., top 1516'. Frac. Main Consol. pool.

22, SW SW NW. Mahutska Oil Co. #1 Warren Community. Spd. 12-18-62. Comp. 6-18-63. TD 1560'. GAS WELL, IP not reported. Aux Vases ls., top 1489'. Frac. Main Consol. pool.

23, NE SW SW. Mahutska Oil Co. #2 Edith Pascente. Spd. 12-20-62. Comp. 6-18-63. TD 1059'. GAS WELL, IP not reported. Bridgeport ss., top 990'. Frac. Main Consol. pool.

6N, 13W

5, NE SW NW. The MacDonell Co. of Lima #0-24 O. B. Kirtland. Spd. 4-16-62. Comp. 4-17-62. TD 970'. IP 2 2/3 BOP. Pennsylvanian ss., top 872'. Main Consol. pool.

10, NW SW NE. Mahutska Oil Co. #3 William Lackey. Abandoned Location 11-17-62. Main Consol. pool.

10, 40'SL, 440'EL, SE. Mahutska Oil Co. #LW-5 J. Shire. Spd. 3-27-63. Comp. 4-13-63. TD 945'. PBTD 942'. WATER INPUT. Robinson ss., top 924'. Shot. Main Consol. pool.

CRAWFORD COUNTY (Continued)

6N, 13W

14, 670'SL, 270'WL, SE. Marathon Oil Co. #8-W M. B. Hamilton. CONVERSION. Was Ohio #8 M. B. Hamilton. Comp. August 1908. OTD 975'. Was Robinson ss. Oil Well. Recomp. 2-18-63. TD 975'. WATER INPUT. Robinson ss., top approx. 900'. Main Consol. pool.

14, 330'SL, 380'EL, NW. Mahutska Oil Co. #14-B P. Miller. Spd. 2-25-63. Comp. 4-11-63. TD 985'. IP 10 BOP, 10 BW (Waterflood Producer). Robinson ss., top 966'. Shot. Main Consol. pool.

15, 440'NL, 200'EL, SW NE. Mahutska Oil Co. #21 William Walker. Spd. 4-24-63. Comp. 5-10-63. TD 958'. IP 4 BOP, 30 BW (Waterflood Producer). Robinson ss., top 916'. Main Consol. pool.

26, 220'NL, 665'EL, SW. Marathon Oil Co. #6-W S. Shipman. CONVERSION. Was Pease & Co. #6 Shipman. Comp. August 1908. Was Robinson ss., Oil Well. Recomp. 1-22-63. TD 977'. PBTD 909'. WATER INPUT. Robinson ss., top approx. 940'. Main Consol. pool.

26, 685'NL, 1120'EL, SW. Marathon Oil Co. #7-W S. Shipman. CONVERSION. Was Pease & Co. #7 Shipman. Comp. August 1908. OTD 983'. Was Robinson ss. Oil Well. Recomp. 2-6-63. TD 983'. PBTD 934'. WATER INPUT. Robinson ss., top approx. 890'. Main Consol. pool.

7N, 12W

8, 685'SL, 1258'EL, SE SW. George H. Wickham #W-2 Price-Keith. Abandoned Location 9-25-62. Main Consol. pool.

7N, 13W

9, 5'NL, 330'WL, SW. Walter S. Appling #6 Orlie Henry. Abandoned Location 11-28-61. Main Consol. pool.

10, NE NE NW. Mahutska Oil Co. #24 John Drake. Spd. 11-29-62. Comp. 1-10-63. TD 999'. IP 4 BOP, 20 BW. Robinson ss., top 993'. Main Consol. pool.

24, 220'SL, 220'EL, NE NW. Dillman-Tyhurst-Bertram Oil #1 D.T.B. Spd. 6-4-63. Comp. 6-28-63. TD 1002'. IP 4 BOP. Robinson ss., top 983'. Shot. Main Consol. pool.

29, NW SE NE. Parrish & Ensminger #1-A Wertzburger. Spd. 2-26-63. Comp. 6-25-63. TD 1463'. IP 42 BOP, 60 BW. Bethel ss. and Robinson ss. Frac. Main Consol. pool.

30, SW NE NW. Hoyt Lovelace #6 Mouser. Abandoned Location 5-25-62. Main Consol. pool.

33, 497'NL, 55'WL, SW. The Ohio Oil Co. #N-14 J. A. York. Abandoned Location 1-29-63. Main Consol. pool.

8N, 13W

31, SW SE NW. Hawk Oil Producers #1 Elza Madden. OWWO. Was Lincoln Oil Well Service #1 Madden. Comp. 3-25-58. OTD 1406'. Was D&A (SO). Worked over September 1958 by Harry W. Hawk. IP was 10 BOP. Aux Vases ss., top 1385'. Recomp. 6-11-63. TD 1406'. IP 3½ BOP, some water. Aux Vases ss., top 1385'. Main Consol. pool.

CUMBERLAND COUNTY

10N, 10E

36, 400'SL, 330'EL, SE. Froderman & Connelly #6 Roy Lingafelter. Spd. 5-2-63. Comp. 6-4-63. TD 561'. IP 11 BOP, trace of water. Pennsylvanian ss., top 545'. Shot. York pool.

10N, 11E

Fr. 31, 2245'SL, 330'EL, SW. Froderman & Connelly #2 Dick Shore. Spd. 2-20-63. Comp. 6-4-63. TD 575'. IP 8 BOP. Pennsylvanian ss., top 558'. Shot. York pool.

Fr. 31, 1630'SL, 330'WL, SW. Froderman & Connelly #3 Dick Shores. Spd. 6-3-63. Comp. 6-28-63. TD 553'. D&A. Pennsylvanian ss., top 542'. York pool.

DEKALB COUNTY

37N, 3E

5, 35'SL, 20'EL of Section. Vickery Drilling Co., Inc. #P-3. Spd. 7-7-61. Comp. 8-12-61. TD 520'. STRUCTURE TEST.

31, 80'NL, 20'EL of Section. Vickery Drilling Co. #P-9. Spd. 7-19-61. Comp. 6-30-61. TD 545'. STRUCTURE TEST.

37N, 4E

22, 80'NL, 150'WL of Section. Vickery Drilling Co., Inc. #P-7. Spd. 7-11-61. Comp. 7-31-61. TD 395'. STRUCTURE TEST.

DEWITT COUNTY

21N, 3E

16, SW SE SE. Lloyd A. Harris #1 W. F. Lewin. Spd. 6-17-63. Comp. 6-28-63. TD 1245'. D&A. Silurian dol., top 1206'. WN (Wapella East pool).

21, C-S/2 SW SW. Lloyd A. Harris #4 Cora Ryan. Spd. 5-23-63. Comp. 6-7-63. TD 2216'. SALT WATER DISPOSAL. St. Peter ss., top 2181'. Wapella East pool.

Ov. 27, 371'NL, 1000'WL, NE. Carl B. Reeder #1 Clifton Baylor. Spd. 11-19-62. Comp. 6-25-63. TD 1224'. D&A. Silurian ls., top 1214'. WF.

28, NW NE SW. Lloyd A. Harris #1 W. C. Bray. Spd. 5-9-63. Comp. 6-14-63. TD 1130'. IP 135 BOP, 5 BW. Devonian ls., and Silurian dol. Natural. Wapella East pool.

28, SE NW NW. Lloyd A. Harris #T-1 T. P. Kiley. Abandoned Location 6-7-63. Wapella East pool.

28, NE SE NW. Lloyd A. Harris #8 T. P. Kiley. Spd. 5-26-63. Comp. 6-28-63. TD 1127'. IP 140 BOP. Silurian dol., top 1117'. Natural. Wapella East pool.

28, SW SW NE. Lloyd A. Harris #9 T. P. Kiley. Spd. 5-30-63. Comp. 6-7-63. TD 1179'. D&A. Silurian ls. & dol., top 1143'. Wapella East pool.

28, NE NW SW. Lloyd A. Harris #1 Harry D. Saddler. Spd. 5-14-63. Comp. 6-14-63. TD 1127'. IP 110 BOP, 10 BW. Silurian dol., top 1116'. Natural. Wapella East pool.

DEWITT COUNTY (Continued)

21N, 3E

28, NW NW SW. Lloyd A. Harris #2 Harry D. Saddler. Spd. 6-13-63. Comp. 6-28-63. TD 1140'. IP 70 BOP, 20 BW. Silurian dol., top 1125'. Natural. Wapella East pool.

29, NE NE SE. Lloyd A. Harris #1 Norland J. Hougham. Spd. 5-20-63. Comp. 6-18-63. TD 1142'. IP 110 BOP. Silurian dol., top 1134'. Natural. Wapella East pool.

29, SE SE NE. Lloyd A. Harris #3 Laura Kiley. Spd. 6-4-63. Comp. 6-28-63. TD 1116'. IP 135 BOP. Silurian dol., top 1114'. Natural. Wapella East pool.

29, SE NE NE. Lloyd A. Harris #4 Laura Kiley. Spd. 6-7-63. Comp. 6-28-63. TD 1121'. IP 105 BOP. Silurian dol., top 1109'. Natural. Wapella East pool.

33, NW SE NE. H. F. Robison #1 Bernice D. Stoutenborough. Spd. 6-5-63. Comp. 6-14-63. TD 1201'. D&A. Silurian dol., top 1186'. WN (Wapella East pool).

21N, 5E

22, SW NW SE. Paul W. McElyea #1 Houser. OWDD. Was Paul W. McElyea #1 Houser. Comp. 5-31-63. OTD 1400'. Was D&A. Recomp. 6-28-63. TD 2140'. D&A. Trenton ls., top 2085'. WF.

DOUGLAS COUNTY

15N, 7E

1, SE SW SE. Theo Myers #7 Miller. Abandoned Location 10-16-62. Bourbon Consol. pool.

16N, 8E

Ov. 4, 365'SL, 365'WL, NE. R. D. Ernest #1 Schweighart. Spd. 6-18-62. Comp. 6-25-63. TD 1040'. IP 20 BOP. Trenton ls., top 893'. Shot. Frac. DISCOVERY OF HAYES POOL.

EDGAR COUNTY

13N, 13W

9, SE NW NE. Walter W. Henigman #3 Baber. Abandoned Location 6-25-63. Dudley pool.

EDWARDS COUNTY

1N, 10E

16, SW NW NW. Socony Mobil Oil Co. #1 J. A. Luthe. CONVERSION. Was Magnolia #1 Luthe. Comp. 4-30-46. OTD 3322'. IP was 275 BOP. McClosky ls., top 3311'. Worked over 7-10-57 as McClosky ls. SALT WATER DISPOSAL WELL. Recomp. 5-19-62. TD 3322'. WATER INPUT. Cypress ss., top 2925'. Maple Grove Consol. pool.

1N, 11E

30, 380'SL, 330'WL, SE NE. R. K. Petroleum Corp. #1 Stella Roby et al. Spd. 5-20-63. Comp. 6-7-63. TD 2481'. D&A. Vienna ls., top 2467'. WN (Samsville North pool).

EDWARDS COUNTY (Continued)

2S, 10E

25, SW NE SE. The Superior Oil Co. #2 T. J. Wick. Spd. 5-20-63. Comp. 6-28-63. TD 2515'. IP 135 BOP. Biehl ss., top 2098'. Natural. Albion Consol. pool.

EFFINGHAM COUNTY

6N, 6E

24, 482'NL, 377'WL, SW. Homer Rutherford #2 Jacobs. Spd. 5-8-63. Comp. 6-11-63. TD 2491'. IP 16 BOP, 10 BW. Cypress ss., top 2478'. Eberle pool.

24, 330'SL, 300'WL, NW. Homer Rutherford #1 Etha Sims May Comm. Spd. 6-18-63. Comp. 6-28-63. TD 2811'. D&A (SO). Ste. Genevieve ls., top 2678'. Eberle pool.

9N, 6E

27, 890'NL, 355'EL, NW. Don Durr & K. Bray #1 Niebrugge. Spd. 12-22-62. Comp. 5-14-63. TD 2462'. D&A. Ste. Genevieve ls., top 2376'. WF.

FAYETTE COUNTY

5N, 2E

13, SE NE SE. W. L. Belden #2 Albrecht. Spd. 1-14-63. Comp. 1-29-63. TD 3287'. IP 26 BOP, 29 BW. Carper ss., top 3230'. Wilberton pool.

5N, 3E

6, NW SW NW. Bert R. Whitehead #1-A Whitehead. OWDD. Was Clyde Bassett #1 B. Whitehead. Comp. 3-29-55. OTD 1792'. Was D&A. Recomp. August 1961. TD 3211'. OIL WELL, IP not available. Carper ss., top 3193'. St. James pool.

30, 330'SL, 573'EL, SW. Shell Oil Co. #1 H. F. Hollman. Spd. 5-11-63. Comp. 6-14-63. TD 3414'. COTD 3373'. IP 177 BOP, 152 BW. Carper ss., top 3290'. Frac. St. Paul pool.

31, 380'NL, 380'EL, NW. Shell Oil Co. #2 C. C. Ford. Spd. 4-29-63. Comp. 6-7-63. TD 3400'. IP 96 BOP, 78 BW. Carper ss., top 3282'. Frac. St. Paul pool.

31, NE SE NW. Shell Oil Co. #3 C. C. Ford. Spd. 5-19-63. Comp. 6-21-63. TD 3418'. COTD 3384'. IP 144 BOP, 110 BW. Carper ss., top 3291'. Acid. Frac. St. Paul pool.

6N, 3E

6, NW SE NW. Texaco Inc. #11 E. G. McKee NCT-1. OWWO. Was Texas Co. #11 E. G. McKee. Comp. 11-11-58. OTD 3400'. Was D&A. Recomp. 6-23-63. TD 3400'. DRY HOLE (May convert to water input). Geneva dol., top 3340'. Louden pool.

19, 1030'SL, 987'EL, SW. Texaco Inc. #6 E. Maxwell. Spd. 5-11-63. Comp. 6-14-63. TD 3230'. COTD 3192'. IP 25 BOP, 118 BW. Carper ss., top 3100'. Frac. St. James pool.

FAYETTE COUNTY (Continued)

7N, 2E

16, 346'NL, 139'EL, SE NE SE. Rosa L. Vance #1 Rosa L. Vance. Spd. 6-30-62. Comp. 8-4-62. TD 90'. IP 1,250 cu. ft. gas flowing (for domestic use only) Pleistocene. WF.

30, SE NW NE. Carol G. Rosaire, Jr. #2 Browning. OWDD. Was N. A. Baldridge #2 Maurice Browning. Comp. 11-29-61. OTD 2001'. Was D&A. Recomp. 6-21-63. TD 3388'. D&A. Devonian ls., top 3288'. WF.

8N, 3E

35, NE SW NE. Smith Oil Associates #4 T. C. Clow "B". Spd. 6-12-63. Comp. 6-21-63. TD 1687'. D&A. Benoist ss., top 1672'. Louden pool.

FORD COUNTY

23N, 8E

17, 120'NL, 100'EL, NE. Vickery Drilling Co., Inc. #PX-30. Abandoned Location 8-23-62.

20, 100'NL, 80'WL, NW. Vickery Drilling Co., Inc. #PX-31. Abandoned Location 8-23-62.

FRANKLIN COUNTY

5S, 2E

19, 380'NL, 495'EL, SW NE. Will I. Lewis #1-N Lewis-Havlovic. Spd. 6-10-63. Comp. 6-28-63. TD 2742'. D&A. Aux Vases ss., top 2720'. Sesser Consol. pool.

6S, 2E

30, 440'NL, 425'WL, NW. Louis Kapp #2-F Kapp-Perenchio. Spd. 4-24-63. Comp. 6-21-63. TD 2728'. IP 20 BOP, trace of water. Aux Vases ss., top 2596'. Frac. Sesser Consol. pool.

6S, 4E

20, 660'SL, 673'EL, NE. Texaco Inc. #1 U. S. Steel. CONVERSION. Was Texaco Inc. #1 U. S. Steel. Comp. 4-19-62. OTD 5185'. COTD 4047'. IP was 82 BOP & F. Warsaw ls., top 3940'. Worked over 7-1-62 as Ohara ls., Salem ls., & Warsaw ls. OIL WELL. IP 94 BOP, 3 BW. Recomp. 2-4-63. TD 5185'. PBTD 4047'. COMBINATION OIL & SWD. Cypress ss (SWD), Ohara ls., Salem ls. & Warsaw ls. (OIL). Akin West pool.

7S, 3E

30, 330'SL, 510'EL, NW NW. Philip A. Castellano #1 Boner-Jones Com. Spd. 1-6-63. Comp. 6-18-63. TD 2891'. IP 25 BOP, trace of water. McClosky ls., top 2835'. Natural. West Frankfort Consol. pool.

GALLATIN COUNTY

8S, 9E

9, SW NW NW. Frederick Heldt #2 R. M. Walters. Spd. 5-28-63. Comp. 6-14-63. TD 1764'. D&A. Biehl ss., top 1758'. Herald Consol. pool.

9S, 9E

11, NW NW NW. Farrar Oil Co. #1 Howard. Spd. 6-3-63. Comp. 6-21-63. TD 2933'. D&A. Ste. Genevieve ls., top 2760'. WN (Junction North pool).

GREENE COUNTY

10N, 11W

17, NE NE SE. Carl Wilson #1 Riechmann. Spd. 5-21-63. Comp. 6-7-63. TD 784'. D&A. Silurian ls., top 772'. WF.

HAMILTON COUNTY

5S, 6E

34, 379'SL, 1280'EL, NE. Kingwood Oil Co. #1-A Fred Morris. Spd. 5-18-63. Comp. 6-14-63. TD 3204'. PBTD 3100'. IP 95 BOP. Aux Vases ss., top 3049'. Natural. Dale Consol. pool.

6S, 6E

3, C-N/2 NE NE. Chris Pearson #3 Edwards. Spd. 5-9-63. Comp. 6-28-63. TD 3090'. COTD 3060'. IP 18 BOP, lots of water. Bethel ss. and Aux Vases ss. Frac. Dale Consol. pool.

27, 25'NL, 25'EL, NE SE. Texaco Inc. #7 O. Irwin NCT-2 (Tr. 9). CONVERSION. Was Texas Co. #7 O. Irvin. Comp. 1-5-43. OTD 3100'. Was Aux Vases ss., GAS INPUT WELL. Recomp. 12-8-62. TD 3113'. PBTD 3104'. WATER INPUT. Aux Vases ss., top 3060'. Walpole pool.

34, 35'NL, 25'EL, SW. Texaco Inc. #3 G. O. Cotter (Tr. 29). CONVERSION. Was Texaco Inc. #3 G. O. Cotter. Comp. 10-31-44. OTD 3144'. Was Aux Vases ss. GAS INPUT WELL. Recomp. 11-27-61. TD 3158'. OIL WELL, IP not available. Aux Vases ss., top 3130'. Walpole pool.

35, NW NE NW. Texaco Inc. #3 M. A. Smith (Tr. 23). Spd. 5-23-63. Comp. 6-21-63. TD 3131'. COTD 3125'. IP 29 BOP, 45 BW. Aux Vases ss., top 3070'. Frac. Walpole pool.

7S, 5E

16, NW SW NE. Farrar Oil Co. #1 Olen Gregory. Spd. 5-20-63. Comp. 6-7-63. TD 3450'. D&A. Ste. Genevieve ls., top 3352'. Dale Consol. pool.

HANCOCK COUNTY

4N, 7W

6, NW NE SE. Jack Heagy & Kennith Lee #1 Grauf. Spd. 6-3-63. Comp. 6-14-63. TD 590'. D&A. Devonian ls., top 586'. WF.

IROQUOIS COUNTY

27N, 13W

33, 1320'SL, 75'EL, NE. Northern Ill. Gas Co. #1 Sommer. Spd. September 1962. Comp. September 1962. TD 1027'. OBSERVATION WELL. Trenton ls., top 832'. Crescent City Gas Storage Project.

JASPER COUNTY

6N, 9E

22, C-N/2 SE SW. Ned Zimmerman #1 Paul Klier. Spd. 6-5-63. Comp. 6-23-63. TD 3109'. D&A. Ste. Genevieve ls., top 3060'. Bogota pool.

6N, 10E

4, SE NW NW. Ralph Edwards #4-E Dhom. Spd. 2-21-63. Comp. 6-25-63. TD 2906'. COTD 2802'. IP 60 BOP, lots of water. McClosky ls., top 2786'. Frac. Clay City Consol. pool.

JASPER COUNTY (Continued)

7N, 10E

13, SW NE NW. F. M. Minor Drlg. Co. #1 J. M. Harrison. Spd. 5-27-63. Comp. 6-7-63. TD 2553'. D&A. Ste. Genevieve ls., top 2454'. Clay City Consol. pool.

8N, 10E

28, NE NW SE. The Pure Oil Co. #1 L. P. Winter. Spd. 4-30-63. Comp. 5-21-63. TD 2715'. D&A (SO). Ste. Genevieve ls., top 2552'. WF.

JEFFERSON COUNTY

2S, 4E

6, 370'SL, 380'EL, NW SW. Eber McEndree #3 Butts Community. Spd. 6-3-63. Comp. 6-14-63. TD 2851'. D&A. Ste. Genevieve ls., top 2802'. Divide South pool.

LAWRENCE COUNTY

2N, 12W

24, SW NE SW. Catt & Tussey #1 E. Hoh. Spd. 4-28-63. Comp. 6-11-63. TD 2154'. COTD 2035'. IP 5 BOP, 100 BW. Aux Vases ss. and Ohara ls. Allendale pool.

3N, 12W

4, C-NE NW. The Bradley Prod. Corp. #28 Stoltz. Abandoned Location 1-8-63. Lawrence pool.

7, 208'SL, 1320'EL, SE SE. Gail Heath #1-A Baltimore & Ohio R.R. Abandoned Location 8-16-62. Lawrence pool.

7, 312'SL, 660'EL, SE SE. Gail Heath #2-A Baltimore & Ohio R.R. Abandoned Location 8-16-62. Lawrence pool.

8, 525'SL, 567'EL, NE SE. Perrine & Perrine #1 James Dale Com. OWWO. Was F. E. Lindsay #1 J. Dale Comm. Comp. 12-20-55. OTD 1642'. IP was 40 BOP. Cypress ss. and Bethel ss. Recomp. 5-28-63. TD 1642'. COTD 1000'. IP 40 BOP. Pennsylvanian ss., top 910'. Lawrence pool.

10, 2313'NL, 660'EL, NE. Gail Heath #2 Baltimore & Ohio Railroad Co.. Abandoned Location 3-27-62. Lawrence pool.

12, 440'NL, 380'WL, NE NE. M. W. Schultz #1 Schultz. Abandoned Location 6-28-63. Lawrence pool.

14, NW SE NE. David Rotstein #3 Henry Loeb. CONVERSION. Was Illinois-Texas Oil Co. #0-3 Loeb. Comp. 2-7-56. OTD 1656'. IP was 25 BOP. Bethel ss., top 1647'. Recomp. 12-8-62. TD 1656'. WATER INPUT. Cypress ss. and Bethel ss. Lawrence pool.

14, SE SW NE. David Rotstein #5 Henry Loeb. CONVERSION. Was Coon Creek Oil Co. #0-5 Loeb. Comp. 5-21-57. OTD 1655'. IP was 35 BOP. Bethel ss. and Cypress ss. Recomp. 12-8-62. TD 1655'. WATER INPUT. Cypress ss. and Bethel ss. Lawrence pool.

14, 25'NL, 35'EL, NW NE. David Rotstein #12 Loeb. Spd. 12-3-62. Comp. 12-28-62. TD 1595'. WATER INPUT. Cypress ss., top 1537'. Frac. Lawrence pool.

3N, 12W

17, SE NE SW. The Ohio Oil Co. #24 W. H. Rogers. Abandoned Location 2-14-63. Lawrence pool.

Ov. 18, 68'NL, 1392'EL, SE NE. Marathon Oil Co. #AA-19 Richard Dunseth. Spd. 12-28-62. Comp. 3-14-63. TD 1830'. PBTD 1810'. WATER INPUT. Cypress ss. and Benoist ss. Frac. Lawrence pool.

Ov. 18, 705'SL, 1382'EL, NE NE. Marathon Oil Co. #AA-18 H. E. Griggs. Spd. 12-21-62. Comp. 3-22-63. TD 1795'. PBTD 1775'. WATER INPUT. Cypress ss. and Benoist ss. Frac. Lawrence pool.

22, NE NW NE. David Rotstein #5 Gillespie. CONVERSION. Was E. O. Lurker #5 Gillespie Heirs. Comp. 5-3-55. OTD 1589'. IP was 53 BOP. Cypress ss. top 1569'. Recomp. November 1962. TD 1588'. WATER INPUT. Cypress ss., top 1569'. Lawrence pool.

22, SW NW NE. David Rotstein #7 Gillespie. CONVERSION. Was E. O. Lurker #7 Gillespie Heirs. Comp. 1-31-56. OTD 1714'. PBTD 1640'. IP was 48 BOP, Cypress ss., top 1596'. Recomp. October 1962. TD 1713'. WATER INPUT. Cypress ss., top 1596'. Lawrence pool.

23, 1040'NL, 1004'EL, SW. Marathon Oil Co. #JJ-30 T. P. Gillespie. CONVERSION. Was Ohio Oil Co. #52 T. P. Gillespie. Comp. 8-30-61. OTD 1673'. PBTD 1624'. Was Waterflood Producer. Bridgeport ss. and Cypress ss. Recomp. 9-11-62. TD 1673'. PBTD 1624'. WATER INPUT. Cypress ss., top 1535'. Lawrence pool.

25, NE SW NE. Prudential Oils Inc. #2-A William Finley. Spd. 4-18-63. Comp. 6-14-63. TD 1765'. COTD 1620'. IP 40 BOP. Cypress ss., top 1589'. Frac. Lawrence pool.

25, 349'SL, 951'EL, SW SW. The Ohio Oil Co. #33 A. Vandermark. Abandoned Location 10-24-62. Lawrence pool.

26, 80'SL, 50'WL, SW. Marathon Oil Co. #GM-5 E. Leighty a/c 1. Spd. 3-11-63. Comp. 3-25-63. TD 1826'. WATER INPUT. McClosky ls., top 1800'. Lawrence pool.

27, 660'SL, 700'EL, NE. Marathon Oil Co. #FM-36 Laura Gillespie. CONVERSION. Was Ohio #25 Laura Gillespie. Comp. 9-6-62. OTD 1763'. IP was 1 BOP. McClosky ls., top 1735'. Recomp. 3-16-63. TD 1763'. WATER INPUT. McClosky ls., top 1735'. Lawrence pool.

27, C-N/2 SW SE. Marathon Oil Co. #20 W. E. Robins a/c 2. Spd. 3-16-63. Comp. 5-24-63. TD 1794'. IP 9 BOP, 288 BW. McClosky ls., top 1771'. Natural. Lawrence pool.

27, SE NW SW. A. W. Rea #1 Marshall Syndor. Spd. 5-11-63. Comp. 6-28-63. TD 1946'. IP 6 BOP, some water. McClosky ls., top 1898'. Frac. Lawrence pool.

LAWRENCE COUNTY

3N, 12W

35, 721'SL, 660'WL, NW. Marathon Oil Co. #HH-8 H. H. Gould. Spd. 12-28-62. Comp. 3-20-63. TD 1707'. PBTD 1685'. WATER INPUT. Cypress ss. and Paint Creek ss. Frac. Lawrence pool.

35, 1320'SL, 10'WL, NE SW. Marathon Oil Co. #JJ-9 W. A. Gould. Spd. 1-2-63. Comp. 1-17-63. TD 1693'. PBTD 1675'. WATER INPUT. Cypress ss. and Paint Creek ss. Lawrence pool.

35, 40'SL, 10'WL, NE SW. Marathon Oil Co. #JJ-11 W. A. Gould. Spud. 1-17-63. Comp. 3-7-63. TD 1690'. PBTD 1670'. WATER INPUT. Cypress ss. and Paint Creek ss. Lawrence pool.

35, 10'NL, 10'WL, SE. Marathon Oil Co. #LL-9 A. L. Gould. Spd. 1-8-63. Comp. 1-24-63. TD 1708'. PBTD 1690'. WATER INPUT. Cypress ss. and Paint Creek ss. Frac. Lawrence pool.

35, 260'NL, 990'WL, SE. Marathon Oil Co. #74 L. K. Leighty a/c 1. Spd. 1-27-63. Comp. 5-24-63. TD 1684'. IP 139 BOP (Waterflood Producer). Cypress ss. and Paint Creek ss. Frac. Lawrence pool.

35, 660'NL, 688'WL, NW. Marathon Oil Co. #HH-6 L. K. Leighty a/c 1. Spd. 12-7-62. Comp. 12-19-62. TD 1699'. PBTD 1676'. WATER INPUT. Cypress ss. and Paint Creek ss. Lawrence pool.

35, 1322'NL, 660'WL, NW. Marathon Oil Co. #HH-7 L. K. Leighty a/c 1. Spd. 12-22-62. Comp. 1-17-63. TD 1704'. WATER INPUT. Cypress ss. and Paint Creek ss. Frac. Lawrence pool.

35, C/SE NE. Marathon Oil Co. #PP-8 L. K. Leighty a/c 1. Spd. 1-4-63. Comp. 4-4-63. TD 1695'. PBTD 1671'. WATER INPUT. Cypress ss. and Paint Creek ss. Frac. Lawrence pool.

36, 660'SL, 610'WL, SW. Marathon Oil Co. #TT-10 C. E. Buchanan a/c 1. Spd. 12-11-62. Comp. 1-2-63. TD 1690'. WATER INPUT. Cypress ss. and Paint Creek ss. Frac. Lawrence pool.

36, 40'SL, 685'WL, NE SW. Marathon Oil Co. #TT-11 C. E. Buchanan a/c 1. Spd. 12-14-62. Comp. 1-10-63. TD 1690'. PBTD 1671'. WATER INPUT. Cypress ss. and Paint Creek ss. Frac. Lawrence pool.

4N, 12W

7, 1320'NL, 50'WL, SW. Marathon Oil Co. #E-10 A. R. Applegate. Spd. 1-13-63. Comp. 2-15-63. TD 1634'. PBTD 1390'. WATER INPUT. Jackson ss. and Cypress ss. Frac. Lawrence pool.

18, 666'NL, 1292'WL, SW. Marathon Oil Co. #L-10 Perry King a/c 1&2. Spd. 1-20-63. Comp. 2-19-63. TD 1415'. PBTD 1390'. WATER INPUT. Cypress ss., top 1344'. Frac. Lawrence pool.

4N, 12W

18, 1333'NL, 1292'WL, SW. Marathon Oil Co. #L-11 Perry King a/c 1&2. Spd. 1-23-63. Comp. 2-25-63. TD 1415'. PBTD 1382'. WATER INPUT. Cypress ss. top 1342'. Frac. Lawrence pool.

19, 667'SL, 647'WL, NW. Marathon Oil Co. #KK-16 George W. Cooper. Spd. 2-16-63. Comp. 3-15-63. TD 1440'. PBTD 1390'. WATER INPUT. Cypress ss., top 1338'. Frac. Lawrence pool.

19, 10'SL, 10'EL, NW. Marathon Oil Co. #N-17 George W. Cooper. Spd. 2-8-63. Comp. 2-28-63. TD 1380'. PBTD 1360'. WATER INPUT. Cypress ss., top 1254'. Frac. Lawrence pool.

19, SW NW NE. Marathon Oil Co. #62 S.E. Hazel a/c 1. Spd. 2-5-63. Comp. 3-14-63. TD 1380'. PBTD 1350'. WATERFLOOD PRODUCER. Cypress ss., top 1246'. Frac. Lawrence pool.

19, 1000'NL, 970'WL, NW. Marathon Oil Co. #143 Perry King a/c 1&2. Spd. 2-10-63. Comp. 3-12-63. TD 1410'. PBTD 1400'. WATERFLOOD PRODUCER. Cypress ss., top 1331'. Frac. Lawrence pool.

19, 1334'NL, 1284'WL, NW. Marathon Oil Co. #LL-15 Perry King a/c 1&2. Spd. 2-13-63. Comp. 3-6-63. TD 1405'. PBTD 1395'. WATER INPUT. Cypress ss., top 1311'. Frac. Lawrence pool.

31, 50'NL, 50'WL, NW. The Ohio Oil Co. #JJ-29 Perry King a/c 3. Abandoned Location 1-15-63. Lawrence pool.

33, C-SE NW. The Bradley Prod. Corp. #25 Neal. Abandoned Location 1-8-63. Lawrence pool.

33, C-NE SW. The Bradley Producing Corp. #26 Stout. Abandoned Location 1-8-63. Lawrence pool.

4N, 13W

Ir. 1, 10'NL, 660'EL, SE SE. Marathon Oil Co. #G-2 R. Judy. Spd. 11-27-62. Comp. 12-24-62. TD 1398'. PBTD 1375'. WATER INPUT. Jackson ss., top 1343'. Frac. Lawrence pool.

8, NE SE NE. Turner Oil Co. #1 Henry Shank. Abandoned Location 11-22-62. WN (Sumner pool).

13, NW SW SE. Marathon Oil Co. #1 J. R. King a/c 3. OWDD. Was Ohio Oil Co. #1 J. R. King a/c 3. Comp. 7-1-10. OTD 1463'. Was producer. Recomp. 1-11-63. TD 1645'. PBTD 1630'. IP 140 BOP, 40 BW (Waterflood Producer). Cypress ss. and Benoist ss. Frac. Lawrence pool.

13, 670'SL, 660'WL, SE. The Ohio Oil Co. #FF-12-5 J. R. King a/c 3. CONVERSION. Was Ohio Oil Co. #5 J. R. King a/c 3. Comp. 12-1-59. OTD 1702'. Was Waterflood Producer. McClosky ls., top 1673'. Recomp. 11-14-61. TD 1702'. WATER INPUT. Cypress ss. and Benoist ss. Frac. Lawrence pool.

LAWRENCE COUNTY (Continued)

4N, 13W

13, SW NW SW. Tekoil Corp. #0-3 Martin. CONVERSION. Was Tekoil #0-3 Martin. Comp. 8-23-58. OTD 1704'. Was Waterflood Producer. Recomp. 6-1-62. TD 1704'. PBTD 1697'. WATER INPUT. Jackson ss., top 1466'. Lawrence pool.

24, 1320'NL, 10'WL, SE. Marathon Oil Co. #EE-19 Perry King a/c 1&2. Spd. 11-21-62. Comp. 1-10-63. TD 1730'. PBTD 1715'. WATER INPUT. Cypress ss. and Benoist ss. Frac. Lawrence pool.

24, C-S/2 SE. The Marathon Oil Co. #GG-20 Perry King a/c 1&2. Spd. 1-3-63. Comp. 1-24-63. TD 1695'. PBTD 1670'. WATER INPUT. Cypress ss. and Benoist ss. Frac. Lawrence pool.

24, 655'EL, 0'SL, NE. The Ohio Oil Co. #HH-17 Perry King a/c 1&2. Spd. 6-27-62. Comp. 7-12-62. TD 1522'. PBTD 1490'. WATER INPUT. Cypress ss., top 1465'. Frac. Lawrence pool.

24, C-SE SE. Marathon Oil Co. #HH-20 Perry King a/c 1&2. Spd. 1-6-63. Comp. 2-28-63. TD 1685'. PBTD 1655'. WATER INPUT. Cypress ss. and Benoist ss. Frac. Lawrence pool.

24, 667'SL, 73'EL, NE. Marathon Oil Co. #JJ-16 Perry King a/c 1&2. Spd. 2-23-63. Comp. 3-20-63. TD 1470'. PBTD 1450'. WATER INPUT. Cypress ss. top 1382'. Frac. Lawrence pool.

24, 660'SL, 72'EL, SE. Marathon Oil Co. #JJ-20 Perry King a/c 1&2. Spd. 1-10-63 Comp. 2-1-63. TD 1525'. PBTD 1500'. WATER INPUT. Cypress ss., top 1448'. Frac. Lawrence pool.

25, SW NE SE. Richard S. Thompson #8 Stoltz. Spd. November 1961. Comp. November 1961. TD 1705'. IP 32 BOP, 10 BW. Cypress ss., top 1554'. Frac. Lawrence pool.

25, 496'SL, 1210'EL, SE. Richard S. Thompson #11 Stoltz. OWWO. Was J. M. Zanetis #1 M. Stoltz. Comp. 5-3-49. OTD 1824'. Was D&A. Recomp. 6-7-63. Temp. Abd. TD 1824'. Ste. Genevieve ls., top 1770'. Lawrence pool.

36. C-SW NE. John Zanetis #1-W Cassil. Abandoned Location 11-20-62. Lawrence pool.

5N, 11W

29, 1964'NL, 2219'EL, SW. Paul D. Robinson #1 Willard Wagonseller. Spd. August 1962. Comp. September 1962. TD 906'. IP 3 BOP. Robinson ss., top approx. 890'. Shot. Main Consol. pool.

LIVINGSTON COUNTY

30N, 3E

33, 75'NL, 50'EL, NW. Northern Ill. Gas #1 Clark. Spd. May 1962. Comp. May 1962. TD 425'. OBSERVATION and/or GAS STORAGE WELL.

MCDONOUGH COUNTY

7N, 3W

15, 215'SL, 187'EL, NW SE. Bill Montgomery #1 McKercher-Rosebush. Spd. 5-12-63. Comp. 6-14-63. TD 931'. D&A. Trenton ls., top 895'. WF.

MCLEAN COUNTY

21N, 4E

2, NW SW NE. D. C. Arnold #1 Ethel Crumbaugh. Spd. 5-20-63. Comp. 6-7-63. TD 1260'. D&A. Silurian ls., top 1240'. WF.

22N, 1E

34, NW NW SW. C. G. Davis #1 H. R. Baker. Spd. 5-9-63. Comp. 6-25-63. TD 1585'. D&A. Silurian dol., top 1572'. WF.

22N, 2E

36, SE NE NW. W. C. Hill #1 Sutherland. Spd. 2-15-63. Comp. 6-25-63. TD 1216'. D&A. L. Mississippian. WF.

23N, 3E

15, 85'NL, 70'EL, NE. Union Hill Gas Storage Co. #1 E. Schroeder. Spd. 3-29-61. Comp. 3-31-61. TD 930'. STRUCTURE TEST. Silurian dol., top 852'.

MACON COUNTY

16N, 1E

28, NE SW NE. Texaco Inc. #1 D. D. Dipper. CONVERSION. Was Texaco Inc. #1 D. D. Dipper. Comp. 9-27-62. OTD 2162'. Was D&A. Recomp. 6-21-63. TD 2162'. PBTD 1050'. SALT WATER DISPOSAL. Pennsylvanian ss., top 802'. Blackland North pool.

32, SW NE NE. Ware Watson #1 Korenwald. Spd. 5-12-63. Comp. 6-7-63. TD 1977'. IP 45 BOP, 15 BW. Silurian ls., top 1921'. Frac. Blackland North pool.

32, 557'NL, 330'EL, SW NE. Ware Watson #2-A Milliken Estate. Spd. 5-20-63. Comp. 6-21-63. TD 1967'. IP 30 BOP, Silurian ls., top 1924'. Frac. Blackland North pool.

16N, 3E

1, SW SW NE. Atkins & Hale #1 Blickenstaff. Spd. 5-29-63. Comp. 6-21-63. TD 2335'. D&A. Devonian ls., top 2275'. Oakley pool.

17N, 3E

15, SE SE SE. Atkins & Hale #1 Rowe. Temp. Abd. 6-18-63. TD 2291'. Silurian ls., top 2246'. WF.

MADISON COUNTY

3N, 6W

15, SW SW NW. E. A. Obering #1 A. S. Frey. CONVERSION. Was Shell #1 A. S. Frey. Comp. 9-22-42. OTD 2484'. PBTD 2421'. IP was 58 BOP, 19 BW. Trenton ls., top 2388'. Recomp. 8-16-62. TD 2484'. PBTD 2428'. WATER INPUT. Trenton ls., top 2388'. St. Jacob pool.

15, SW NW SW. E. A. Obering #1 Fred Meyer. CONVERSION. Was Sohio Prod. #1 F. Meyer. Comp. 8-11-42. OTD 2424'. IP was 492 BOP. Trenton ls., top 2367'. Recomp. 11-26-62. TD 2424'. WATER INPUT. Trenton ls., top 2367'. St. Jacob pool.

MARION COUNTY (Continued)

3N, 6W

16, SW SE NE. E. A. Obering #1 Frey-Mueller Com. CONVERSION. Was M. D. Bryant et al. #1 Frey-Mueller. Comp. 2-23-43. OTD 2390'. IP was 230 BOP. Trenton ls., top 2364'. Recomp. 5-27-62. TD 2393'. WATER INPUT. Trenton ls., top 2364'. St. Jacob pool.

16, 330'SL, 463'EL, NW. E. A. Obering #1 James Wells. CONVERSION. Was Obering & Bryant #1 Wells. Comp. 12-14-43. OTD 2394'. IP was 17 BOP, 1½ BW. Trenton ls., top 2380'. Recomp. 5-29-62. TD 2411'. WATER INPUT. Trenton ls., top 2380'. St. Jacob pool.

16, SW SE SW. E. A. Obering #2 Henry Rhein. CONVERSION. Was Bryant et al. #2 Rhein. Comp. 9-15-42. OTD 2364'. IP was 308 BOP. Trenton ls., top 2333'. Recomp. 11-27-62. TD 2391'. WATER INPUT. Trenton ls., top 2333'. St. Jacob pool.

16, SW NE SW. E. A. Obering #1 Henry Rhein. CONVERSION. Was Bryant #1 Rhein Comp. 9-22-42. OTD 2373'. IP was 115 BOP. Trenton ls., top 2350'. Recomp. 6-6-62. TD 2400'. WATER INPUT. Trenton ls., top 2350'. St. Jacob pool.

16, 420'SL, 330'WL, SE. E. A. Obering #1 Hartmann Com. "A". CONVERSION. Was Bryant et al. #1 Hartman Comm. Comp. 9-1-42. OTD 2341'. IP was 435 BOP. Trenton ls., top 2306'. Recomp. 12-3-62. TD 2393'. WATER INPUT. Trenton ls., top 2306'. St. Jacob pool.

16, 420'SL, 330'WL, SE SE. E. A. Obering #2 Hugo Meyer. CONVERSION. Was M. D. Bryant #2 Meyer. Comp. 7-14-42. OTD 2361'. IP was 85 BOP. Trenton ls., top 2330'. Recomp. 6-2-62. TD 2370'. WATER INPUT. Trenton ls., top 2330'. St. Jacob pool.

4N, 9W

10, 75'SL, 75'WL, SW. Fenix & Scisson, Inc. #2 Cherokee. Abandoned Location 11-22-62.

MARION COUNTY

1N, 3E

25, 373'SL, 330'WL, NW SW. Homer Rutherford #1 John Blankenship. Spd. 6-5-63. Comp. 6-14-63. TD 2785'. D&A. Ste. Genevieve ls., top 2694'. Exchange pool.

3N, 1E

Fr. 6. 330'NL, 330'EL, SE NW. Kewanee Oil Co. #1-[illegible] Brorelmeyer. CONVERSION. Was Nat'l. Acme. Prod. Co. #1 Mabel [illegible]. Comp. 8-20-[illegible]. OTD [illegible]. TD [illegible]. IP was [illegible] BOP. Trenton ls., top [illegible]. Recomp. [illegible] 1963. TD [illegible]. WATER INPUT. Trenton ls., top [illegible]. Patoka pool.

3N, 3E

9, SE NE SE. Dale Hopkins #1 Robert Ford. Spd. 6-17-63. Comp. 6-28-63. TD 2493'. D&A. Ste. Genevieve ls., top 2373'. WI.

MONTGOMERY COUNTY

9N, 3W

32, 383'SL, 383'WL, NW SW. Joseph Waitukaitis #1 Murray Dammann. Spd. 4-11-63. Comp. 6-7-63. TD 945'. D&A. Aux Vases ss., top 940'. Hillsboro pool.

11N, 5W

31, 40'NL, 330'EL, SE NW SE. Frank's Petr. Explor. #1 Brehm. OWWO. Was Reiss & Coslett #1 Brehm. Comp. 7-22-59. OTD 565'. IP was 7 BOP. Pennsylvanian ss., top 557'. Recomp. 10-19-62. TD 580'. IP 2 BOP, 5 BW. Pennsylvanian ss., top 557'. Waggoner pool.

RICHLAND COUNTY

3N, 9E

23, NW NW SE. Robinson Production Inc. #1 Geis. Spd. 6-5-63. Comp. 6-21-63. TD 3116'. D&A. Ste. Genevieve ls., top 3023'. Clay City Consol. pool.

23, SE SE SW. Robinson Production, Inc. #1 Dewey Totten. Spd. 5-4-63. Comp. 6-7-63. TD 3064'. IP 10 BOP. Spar Mountain ls., top 3056'. Acid. EXTENSION TO CLAY CITY CONSOL. POOL.

35, SE NE SE. Jack Inglis Oil Prop. #2 Glen Crallie. Spd. 5-2-63. Comp. 6-14-63. TD 3160'. COTD 3156'. IP 200 BOP, 25 BW. Spar Mountain ls., top 3140'. Frac. Clay City Consol. pool.

4N, 9E

7, SW SW NE. Farrar Oil Co. #1 Mattingly. Spd. 6-7-63. Comp. 6-21-63. TD 3056'. D&A. Ste. Genevieve ls., top 2932'. WN (Passport South pool).

14, SE SE NW. Southern Illinois Oil Prod. #B-1 Buerster. Spd. 5-22-63. Comp. 6-7-63. TD 2675'. D&A. Cypress ss., top 2650'. Clay City Consol. pool.

23, 1660'NL, 996'EL, NE. The Pure Oil Co. #3 George W. Wells. CONVERSION. Was Pure Oil Co. #3 George W. Wells. Comp. 12-12-39. OTD 2626'. IP was 69 BOP, 4 BW. Cypress ss., top 2572'. Recomp. 5-3-60. TD 2626'. WATER INPUT. Cypress ss., top 2572'. Clay City Consol. pool.

4N, 10E

Fr. 6, 2454'NL, 575'WL, NW. The Pure Oil Co. #A-3 John A. Wachtel. CONVERSION. Was Pure Oil Co. #3 John A. Wachtel "A". Comp. 1-3-40. OTD 2910'. IP was 1377 BOF. McClosky ls., top 2846. Recomp. 10-19-62. TD 2910'. SALT WATER DISPOSAL. McClosky ls., top 2846'. Clay City Consol. pool.

ST. CLAIR COUNTY

1S, 7W

19, SW SW NE. Viking Petroleum Co. #1 Klemme. Spd. 4-22-63. Temp. Abd. TD 553'. COTD 420'. Benoist ss., top 510'. WF.

SALINE COUNTY

7S, 5E

19, SE SE SE. C. E. Brehm Drlg. & Prod. #4 V. Springs. Abandoned Location 2-20-63. Dale Consol. pool.

SALINE COUNTY (Continued)

8S, 6E

24, 680'SL, 140'WL, SE SW. Charter Oil & Gas Co. #1-A Valkin Lease Disposal Well. Abandoned Location 9-8-62. Eldorado Consol. pool.

34, C-N/2 SE SW. Shick & Murta, Trustee #1 Basham. Junked Hole. Was G. C. Schoenmaker #1 J. Bashman. Comp. 5-26-53. CTD 2789'. Was D&A. Harrisburg pool.

8S, 7E

10, SW SE SW. W. C. McBride, Inc. #2 Glascock Well (Tr. 4). CONVERSION. Was W. C. McBride Inc. #2 Glascock. Comp. 4-24-56. OTD 2625'. PBTD 2600'. IP was 131 BOP. Cypress ss., top 2577'. Recomp. February 1963. TD 2625'. WATER INPUT. Cypress ss., top 2577'. Eldorado Consol. pool.

10, SE SW SW. W. C. McBride, Inc. #3 Glascock SW (Tr. 4). CONVERSION. Was W. C. McBride Inc. #3 Glascock. Comp. 5-22-56. OTD 2645'. Was D&A. Recomp. February 1963. TD 2645'. WATER SUPPLY. Pennsylvanian ss., top 910'. Eldorado Consol. pool.

15, NE NE NW. W. C. McBride, Inc. #1 Burnett Comm. Well (Tr. 6). CONVERSION. Was W. C. McBride Inc. #1 Burnett Comm. Comp. 2-22-55. OTD 3019'. PBTD 2160'. IP was 520 BOF. Waltersburg ss., top 2108'. Recomp. 1-1-63. TD 3014'. PBTD 2700'. WATER INPUT. Cypress ss., top 2566'. Eldorado Consol. pool.

15, SW NE NW. W. C. McBride, Inc. #3 Burnett Well (Tr. 6). CONVERSION. Was W. C. McBride Inc. #3 C. Burnett. Comp. 4-12-55. OTD 2596'. PBTD 2150'. IP was 250 BOF. Waltersburg ss., top 2120'. Recomp. 1-1-63. TD 2596'. WATER INPUT. Cypress ss., top 2578'. Eldorado Consol. pool.

15, NE NW NW. W. C. McBride, Inc. #3-A Burnett Well (Tr. 5). CONVERSION. Was W. C. McBride Inc. #3-A Burnett. Comp. 4-3-56. OTD 2938'. PBTD 2630'. IP was 38 BOP, 8 BW. Cypress ss., top 2598'. Recomp. February 1963. TD 2938'. PBTD 2630'. WATER INPUT. Cypress ss., top 2598'. Eldorado Consol. pool.

18, NE SE NE. B. L. Rucker #1-A L. F. Watson. OWWO. Was Ashland Oil & Refg. Co. #1 L. F. Watson. Comp. 12-[illegible]-53. OTD 3082'. Was D&A (SO). Recomp. 6-21-63. TD 3082'. CCTD 2425'. IP 42 BOP, some water. Palestine ss., top 1984'. Frac. Eldorado Consol. pool.

10S, 5E

8, 504'NL, 250'WL, SW SE. Perry Fulk #1 Parker. OWWO. Was C. V. & F. W. Parker #1 C. V. & F. W. Parker. Comp. 10-[illegible]-60. OTD 4624'. Was D&A. Recomp. 6-21-63. TD 4724'. D&A. Dutch Creek ss., top 4702'. Wm.

SANGAMON COUNTY

15N, 3[illegible]

3, SW NE NE. Roman Oil Co. #1 Thornton. Spd. 5-25-63. Comp. 6-25-63. TD 1720'. IP 2[illegible] BOP. Silurian ls., top 1[illegible]. Acid. Rowy pool.

20, 3[illegible]'NL, 1[illegible]'EL, NE/4 NW. Albert Reid #1-A [illegible]. Spd. 4-17-63. Comp. 6-7-63. TD 1[illegible]. IP 10 BOP, 100 BW. Silurian ls., top 1678'. Frac. Rowy pool.

SALINE COUNTY (Continued)

15N, 3W

29, SE NW NE. Dwight Beckham #3 Davey. Spd. 3-4-63. Comp. 6-25-63. TD 1790'. D&A. Silurian ls., top 1728'. Berry pool.

15N, 4W

20, SW SW NE. Aladdin Oil Develop. Co. #1 Mattingley. Spd. 5-3-63. Comp. 6-7-63. TD 1660'. D&A. Silurian ls., top 1616'. WN (Springfield East pool).

33, 71'SL, 1321'EL, NW. E. V. Richardson #4 Ernest O. Minder. Spd. 6-7-63. Comp. 6-25-63. TD 1624'. D&A. Silurian ls., top 1615'. WN (Springfield East pool).

SHELBY COUNTY

10N, 4E

22, SW NE NW. M. H. Richardson #2 Miller. Abandoned Location 10-3-62. Mode pool.

WABASH COUNTY

1N, 11W

Fr. 7, 710'SL, 450'WL, NE. Harold W. Brinkley #2 Stillwell. OWWO. Was Gaines & Brinkley #2 Stillwell. Comp. 11-4-58. OTD 1485'. Was D&A. Recomp. 10-10-60. TD 1485'. D&A. Biehl ss., top 1447'. Allendale pool.

1N, 12W

8, 330'SL, 380'EL, NE SE NE. Charles E. Carr #1 Naylor-Robinson. OWWO. Was Dale Brinkley #1 Naylor Com. Comp. 1-20-59. OTD 1501'. IP was 11 BOP. Biehl ss., top 1489'. Recomp. 6-4-63. TD 1501'. Completed as OIL WELL in waterflood area. IP unavailable. Biehl ss., top 1489'. Allendale pool.

9, NW SE SE. Don H. Baldwin, Inc. #1 Smith. OWWO. Was Harris & Cohen #1 J. W. Smith. Comp. 4-29-41. OTD 2334'. Was D&A. Recomp. May 1962. TD 2334'. D&A. Ste. Genevieve ls., top 2275'. Allendale pool.

1S, 13W

14, SW NE SW. Central Drilling Co. #1 Townsend Com. Spd. 5-7-63. Comp. 6-18-63. TD 1885'. IP 40 BOP, 240 BW. Waltersburg ss., top 1879'. Frac. New Harmony Consol. pool.

34, NE NE NW. Continental Oil Co. #2 Raymond Keepes. Spd. 5-2-63. Comp. 6-7-63. TD 1974'. IP 33 BOP. Waltersburg ss., top 1942'. New Harmony Consol. pool.

2S, 13W

Fr. 9, 180'SL, 433'WL, SW. C. Pat Partyka #1 Keersburg Com. Block. Spd. 3-28-63. Comp. 6-21-63. TD 2600'. OTD 2580'. IP 85 BOP, 3 BW. Bethel ss., top 2545'. Frac. New Harmony Consol. pool.

14, 636'NL, 201'WL, NE. Ashland Oil & Refining Co. #3 Raymond Farber. CONVERSION. Was Lynch Oil Co. #3 R. Farber. Comp. 10-[illegible]-63. OTD 1945'. IP was 125 BOP. Waltersburg ss., top 1935'. Recomp. 2-15-63. TD 1976'. PBTD 1900'. SALT WATER DISPOSAL. Pennsylvanian ss., top 1448'. Rochester pool.

WABASH COUNTY (Continued)

3S, 13W

Fr. 6, 330'SL, 4171'EL, SE. Acme Oil Investors, Inc. #2-D Akin. Spd. 5-15-63. Comp. 6-21-63. TD 2488'. COTD 2478'. IPF 75 BOF. Cypress ss., top 2460'. Frac. New Harmony Consol. pool.

Fr. 7, 330'NL, 1531'EL, NW. Acme Oil Investors, Inc. #1-C Akin. Spd. 5-3-63. Comp. 6-14-63. TD 2840'. COTD 2510'. IP 60 BOF, Cypress ss., top 2472'. Frac. New Harmony Consol. pool.

Ir. 7, 330'NL, 211'EL, NW. National Assoc. Petr. #3 Arthur Akin. Spd. 5-21-63. Comp. 6-28-63. TD 2834'. COTD 2490'. IP 107 BOP, 89 BW. Cypress ss., top 2476'. Frac. New Harmony Consol. pool.

18, 960'NL, 2720'WL . A. K. Swann, Trustee #20 Mary Keil. Spd. 7-28-61. Comp. 8-12-61. TD 2903'. IP 60 BOP. Cypress ss., top 2486'. New Harmony Consol. pool.

WASHINGTON COUNTY

1S, 1W

28, SE NW SE. N. A. Baldridge #2 Russell. Spd. 1-4-63. Comp. 1-7-63. TD 1533'. D&A. Cypress., top 1460'. Irvington West pool.

1S, 2W

22, 360'SL, 400'EL, SW SE. Walter Duncan #1 Nelson Neuhaus et al. OWDD. Was Walter Duncan #1 Nelson Neuhaus et al. Comp. 4-1-63. OTD 1664'. Was D&A. Recomp. 6-21-63. TD 3046'. D&A. Devonian ls., top 2958'. WF.

27, NE NE SE. Walter Duncan #1 Lydia Krughoff. Spd. 5-27-63. Comp. 6-7-63. TD 1656'. D&A. Ste. Genevieve ls., top 1638'. WF.

2S, 1W

3, 1000'SL, 250'EL, SE. N. A. Baldridge #1 Roger Cohlmeyer Com. Spd. 1-9-62. Comp. 6-7-63. TD 1560'. IP 80 BOP. Cypress ss., top 1496'. Richview pool.

3, 392'SL, 294'EL, SE. N. A. Baldridge #1 Richview Methodist Church Com. Spd. 1-23-62. Comp. 6-7-63. TD 1531'. IP 160 BOP. Cypress ss., top 1454'. Richview pool.

Fr. 11, 200'SL, 100'EL, SW NW. Lester Pitchford #1 Montegerard. Spd. 4-1-63. Comp. 6-28-63. TD 1530'. COTD 1480'. IP 28 BOP. Cypress ss., top 1454'. Natural. Richview pool.

11, 444'NL, 170'WL, NW. N. A. Baldridge #1 Niederhoefer Com. Spd. 2-28-62. Comp. 6-7-63. TD 1500'. IP 45 BOP. Cypress ss., top 1466'. Richview pool.

11, 1210'SL, 100'WL, SE NW. Lester Pitchford #1 Y.M.C.A. Com. Spd. 4-26-63. Comp. 6-28-63. TD 1531'. COTD 1450'. IP 10 BOP, 3 BW. Cypress ss., top 1448'. Frac. Richview pool.

WASHINGTON COUNTY (Continued)

2S, 1W

20, C-E/2 NW SW, National Assoc. Petr. #1 Berureuter-Waier Com. Spd. 5-16-63. Comp. 6-21-63. TD 3176'. COTD 3174'. IP 25 BOP, 125 BW. Devonian ls., top 3073'. Frac. Pyramid pool.

2S, 2W

34, NE SE SE, Collins Brothers Oil Co. #1 Frank Shotts. Spd. 5-18-62. Comp. 5-23-62. TD 1465'. D&A. Benoist ss., top 1408'. WN (Beaucoup South pool).

3S, 1W

Ov. 33, 81'NL, 102'WL, SW NE. N. A. Baldridge #1 Rebecca. Spd. 8-18-62. Comp. 6-7-63. TD 1333'. IP 8 BOP, 25 BW. Benoist ss., top 1323'. Shot. DuBois Central pool.

WAYNE COUNTY

1N, 6E

17, SW NE SW. Falese Oil Co. #1 I. C. Matchett. Spd. 2-16-63. Comp. 5-28-63. TD 3220'. D&A. Ste. Genevieve ls., top 3172'. WN (Johnsonville West pool).

19, SE NE NE. Southern Illinois Oil Prod. #1 Bratton-Bosley Comm. Spd. 4-13-63. Comp. 6-28-63. TD 3182'. D&A. Ste. Genevieve ls., top 3138'. Johnsonville West pool.

25, 676'SL, 1011'WL, SE. Shell Oil Co. #1-W East Johnsonville Flood Unit. CONVERSION. Was Shell #1 V. Ellison. Comp. 6-29-48. OTD 3320'. COTD 3256'. IP was 40 BOP. McClosky ls., top 3229'. Recomp. 1-13-63. TD 3320'. PBTD 3256'. WATER INPUT. Aux Vases ss. & McClosky ls Johnsonville Consol. pool.

26, 330'NL, 679'WL, SE NW. Texaco Inc. #2 D. D. Brock (Tr. 22). OWWO. Was Texas #2 D. D. Brock. Comp. 10-21-41. OTD 3195'. IP was 173 BOS. McClosky ls., top 3150'. Recomp. 6-14-63. TD 3195'. IP 1 BOP, 6 BW. Aux Vases ss., top 3030'. Frac. Johnsonville Consol. pool.

28, 330'SL, 680'EL, SE. Texaco Inc. #2 W. Leathers (Tr. 26). CONVERSION. Was Texaco Inc. #2 W. Leathers. Comp. 8-10-41. OTD 3108'. IP was 2880 BOP. McClosky ls., top 3085'. Converted to WATER INPUT (Aux Vases ss.) and OIL (McClosky ls.) 10-24-59. Recomp. 11-19-62. TD 3123'. WATER INPUT. Aux Vases ss. & McClosky ls. Johnsonville Consol. pool.

36. 330'SL, 165'WL, NW NE. Shell Oil Co. #2-W East Johnsonville Flood Unit. CONVERSION. Was H. V. Spires et al. #1 Ellison. Comp. 12-21-54. OTD 3268'. PBTD 3120'. IP was 10 BOP, 25 BW. Aux Vases ss., top 3090'. Recomp. 1-13-63. TD 3268'. PBTD 3126'. WATER INPUT. Aux Vases ss., top 3090'. Johnsonville Consol. pool.

36, 669'NL, 239'WL, NE NE. Shell Oil Co. #4-W East Johnsonville Flood Unit. CONVERSION. Was Wiser Oil Co. #1 Cisco State Bank. Comp. 12-20-49. OTD 3235'. Was D&A (SO). Recomp. 1-13-63. TD 3234'. PBTD 3102'. WATER INPUT. Aux Vases ss., top 3077'. Johnsonville Consol. pool.

WAYNE COUNTY (Continued)

1N, 6E

36, C-W/2 SE NE. Shell Oil Co. #5-W East Johnsonville Flood Unit. CONVERSION. Was Wiser Oil Co. #1 M. Schell. Comp. 1-20-42. OTD 3261'. IP was 125 BOP. Aux Vases ss. and McClosky ls. Recomp. 1-13-63. TD 3261'. WATER INPUT. Aux Vases ss. and McClosky ls. Johnsonville Consol. pool.

36, C-S/2 SE NW. Shell Oil Co. #8-W East Johnsonville Flood Unit. CONVERSION. Was McKelvy & Siphoa #1 Smith. Comp. 7-13-54. OTD 3241'. PBTD 3150'. IP was 150 BOP. Aux Vases ss., top 3068'. Recomp. 1-13-63. TD 3241'. WATER INPUT. Aux Vases ss. and McClosky ls. Johnsonville Consol. pool.

36, 660'NL, 332'EL, SE. Shell Oil Co. #16-W East Johnsonville Flood Unit. CONVERSION. Was Deep Rock Oil Co. #2 J. J. Porter. Comp. 12-16-41. OTD 3330'. PBTD 3268', IP was 65 BOP. McClosky ls., top 3195'. Converted to McClosky SWD, November 1956. Recomp. 1-13-63. TD 3330'. PBTD 3268'. WATER INPUT. Aux Vases ss. and McClosky ls. Johnsonville Consol. pool.

36, 657'SL, 336'EL, SE. Shell Oil Co. #17-W E. Johnsonville Flood Unit. CONVERSION. Was United Prod. #2 J. J. Porter. Comp. 10-28-41. OTD 3277'. IP was 269 BOP. McClosky ls., top 3220'. Recomp. 1-13-63. TD 3277'. PBTD 3270'. WATER INPUT. McClosky ls., top 3220'. Johnsonville Consol. pool.

36, 657'SL, 1008'WL, SE. Shell Oil Co. #19-W E. Johnsonville Flood Unit. CONVERSION. Was Olsen #1 R. Porter. Comp. 9-3-41. OTD 3286'. IP was 409 BOF/10 hrs. McClosky ls., top 3200'. Recomp. 1-13-63. TD 3288'. PBTD 3258'. WATER INPUT. Aux Vases ss. and McClosky ls. Johnsonville Consol. pool.

36, C-W/2 SE SW. Shell Oil Co. #22-W E. Johnsonville Flood Unit. CONVERSION. Was National Petroleum #1 H. States. Comp. 1-14-41. OTD 3330'. Was D&A. Worked over 1-6-42 as Wiser Oil Co. #4 H. States. IP was 15 BOP. Aux Vases ss., top 3117'. Recomp. 1-13-63. TD 3330'. WATER INPUT. Aux Vases ss. & McClosky ls. Johnsonville Consol. pool.

2N, 7E

35, NW NW SE. The Pure Oil Co. #1 S. B. Garrison "B". CONVERSION. Was Pure Oil Co. #1 S. B. Garrison "B". Comp. 5-18-43. OTD 2950'. IP was 33 BOP. Aux Vases ss., top 2921'. Drilled deeper 11-26-49. TD 3091'. PBTD 3077'. IP was 3 BOP, 4 BW. Aux Vases ss., Spar Mountain ls., and McClosky ls. Recomp. 3-3-63. TD 3091'. PBTD 2965'. WATER INPUT. Aux Vases ss., top 2921'. Clay City Consol. pool.

36, 655'SL, 1663'WL, SW. The Pure Oil Co. #1 C. O. Stanford. CONVERSION. Was Pure Oil Co. #1 C. O. Stanford. Comp. 10-29-40. OTD 3070'. IP was 309 BOP. McClosky ls., top 3017'. Worked over 9-28-48. TD 3070'. PBTD 2930'. IP was 30 BOP. Aux Vases ss., top 2907'. Recomp. 2-25-63. TD 3070'. PBTD 2964'. WATER INPUT. Aux Vases ss., top 2907'. Clay City Consol. pool.

WHITE COUNTY (Continued)

2N, 7E

36, 658'SL, 330'EL, SW. The Pure Oil Co. #1 Stanford-School Consol. CONVERSION. Was Pure Oil Co. #1 Stanford-School Consol. Comp. 12-3-40. OTD 3100'. IP was 96 BOP, 14 BW. McClosky ls., top 3007'. Worked over 4-10-48. TD 3100'. IP was 20 BOP. Aux Vases ss. and McClosky ls. Recomp. 2-23-63. TD 3100'. PBTD 2956'. WATER INPUT. Aux Vases ss., top 2898'. Clay City Consol. pool.

1S, 6E

1, 330'NL, 735'EL, SE NW. Shell Oil Co. #1-SWD E. Johnsonville Flood Unit. CONVERSION. Was Olson Drlg. Co. #2 R. Weaver. Comp. 12-30-41. OTD 3090'. IP was 120 BOP. Aux Vases ss., top 3075'. Recomp. 1-13-63. TD 3090'. PBTD 2981'. SALT WATER DISPOSAL. Cypress ss., top 2850'. Johnsonville Consol. pool.

1, C-E/2 NW NE. Shell Oil Co. #25-W E. Johnsonville Flood Unit. CONVERSION. Was Wiser Oil Co. #1 Vaughaan. Comp. 9-23-41. OTD 3285'. IP was 300 BOP. McClosky ls., top 3193'. Recomp. 1-13-63. TD 3284'. WATER INPUT. Aux Vases ss. and McClosky ls. Johnsonville Consol. pool.

1, C-N/2 SE NW. Shell Oil Co. #26-W E. Johnsonville Flood Unit. CONVERSION. Was Olson Drlg. Co. #1 R. Weaver. Comp. 12-9-41. OTD 3255'. IP was 170 BOP, 16 BW. McClosky ls., top 3206'. Recomp. 1-13-63. TD 3255'. WATER INPUT. Aux Vases ss. and McClosky ls., Johnsonville Consol. pool.

15, SE NW SE. Max E. Lazich #1 Mary V. Davies. Spd. 8-31-61. Comp. 9-29-61. TD 3335'. PBTD 3083'. IP 10 BOP. Aux Vases ss., top 3060'. Frac. Johnsonville South pool.

2S, 7E

22, SW NW SE. Whaley Oil Corp. #1 Marshall Sork. CONVERSION. Whaley Oil Corp. #1 Marshall Sork. Comp. 11-26-57. OTD 3333'. PBTD 3278'. IP was 70 BOP, 50 BW. Aux Vases ss., top 3242'. Recomp. 3-1-62. TD 3333'. WATER INPUT. Aux Vases ss., top 3243'. Aden Consol. pool.

2S, 9E

28, NE NE NE. N. V. Duncan Drilling Co. #1 Fishers Heirs. Spd. 5-3-63. Comp. 6-14-63. TD 3466'. COTD 3262'. IP 10 BOP. Aux Vases ss., top 3226'. Frac. Goldengate Consol. pool.

WHITE COUNTY

3S, 8E

30, NE NE NW. Shell Oil Co. #1-W Shell-Mill Shoals Flood Unit. CONVERSION. Was Texas Co. #18 A. J. Poorman. Comp. 1-6-42. OTD 3235'. IP was 30 BOP, 14 BW. Aux Vases ss., top 3196'. Recomp. 8-16-62. TD 3235'. WATER INPUT. Aux Vases ss., top 3196'. Mill Shoals pool.

30, NE NW NE. Shell Oil Co. #3-W Shell-Mill Shoals Flood Unit. CONVERSION. Was Hudson & Hess #4 A. J. Poorman. Comp. 11-11-41. OTD 3223'. IP was 366 BOP. Aux Vases ss., top 3188'. Recomp. 8-16-62. TD 3234'. WATER INPUT. Aux Vases ss., top 3188'. Mill Shoals pool.

3S, 8E

30, SW NW NE. Shell Oil Co. #5-W Shell-Mill Shoals Flood Unit. CONVERSION. Was Hudson & Hess #7 A. J. Poorman. Comp. 12-2-41. OTD 3226'. IP was 265 BOS. Aux Vases ss., top 3194'. Recomp. 8-16-62. TD 3367'. PBTD 3247'. WATER INPUT. Aux Vases ss., top 3194'. Mill Shoals pool.

30, NE SW NW. Shell Oil Co. #8-W Shell-Mill Shoals Flood Unit. CONVERSION. Was Cherry & Kidd #7 W. W. Gray 'M'. Comp. 1-27-42. OTD 3239'. IP was 150 BOP. Aux Vases ss., top 3216'. Recomp. 8-16-62. TD 3239'. WATER INPUT. Aux Vases ss., top 3216'. Mill Shoals pool.

30, NE SE NW. Shell Oil Co. #10-W Shell-Mill Shoals Flood Unit (1-SWD). CONVERSION. Was Texas Co. #15 A. J. Poorman. Comp. 11-18-41. OTD 3238'. IP was 467 BOS. Aux Vases ss., top 3194'. Recomp. 9-2-62. TD 3238'. WATER INPUT & SALT WATER DISPOSAL. Aux Vases ss (WI) and Cypress ss. (SWD) Mill Shoals pool.

30, NE SW NE. Shell Oil Co. #12-W Shell-Mill Shoals Flood Unit. CONVERSION. Was Hudson & Hess #2 A. J. Poorman. Comp. 10-7-41. OTD 3223'. IP was 312 BOP. Aux Vases ss., top 3192'. Recomp. 8-16-62. TD 3330'. PBTD 3256'. WATER INPUT. Aux Vases ss., top 3192'. Mill Shoals pool.

30, SW SW NE. Shell Oil Co. #14-W Shell-Mill Shoals Flood. CONVERSION. Was Hudson & Hess #5 A. J. Poorman. Comp. 12-16-41. OTD 3224'. IP was 252 BOP. Aux Vases ss., top 3187'. Recomp. 8-16-62. TD 3320'. PBTD 3247'. WATER INPUT. Aux Vases ss., top 3187'. Mill Shoals pool.

30, SW SE NW. Shell Oil Co. #16-W Shell-Mill Shoals Flood Unit. CONVERSION. Was Texas Co. #19 A. J. Poorman. Comp. 1-27-42. OTD 3225'. IP was 75 BOP. Aux Vases ss., top 3193'. Recomp. 8-16-62. TD 3225'. WATER INPUT. Aux Vases ss., top 3193'. Mill Shoals pool.

30, NE NE SW. Shell Oil Co. #18-W Shell-Mill Shoals Flood Unit. CONVERSION. Was Cherry, Kidd & Gray #1 Gray 'M'. Comp. 12-22-41. OTD 3231'. IP was 178 BOP. Aux Vases ss., top 3188'. Recomp. 11-9-62. TD 3312'. WATER INPUT. Aux Vases ss., top 3188'. Mill Shoals pool.

30, SW NE SW. Shell Oil Co. #20-W Shell-Mill Shoals Flood Unit. CONVERSION. Was Rock Hill Oil Co. #4 B. R. Gray. Comp. 5-24-49. OTD 3229'. IP was 4 BOP, 1 BW. Aux Vases ss., top 3204'. Recomp. 8-22-62. TD 3265'. WATER INPUT. Aux Vases ss., top 3204'. Mill Shoals pool.

3S, 9E

27, NW NW NW. R. C. Davoust Co. #1 Esarey. CONVERSION. Was Burnt Prairie Oil #1 A. Esarey. Comp. 9-16-47. OTD 3410'. Was D&A. Recomp. 8-22-62. TD 3410'. PBTD 3293'. WATER INPUT. Aux Vases ss., top 3247'. Goldengate Consol. pool.

34, NW SW NE. Gulf Oil Corp. #G-3W Goldengate Unit. CONVERSION. Was Gulf #3 Crate. Comp. 4-24-51. OTD 3435'. PBTD 3414'. IP was 209 BOP, 13 BW. McClosky ls., top 3402'. Recomp. 10-18-62. TD 3435'. PBTD 3426'. WATER INPUT. Aux Vases ss., Spar Mountain ls., & McClosky ls. Goldengate Consol. pool.

WHITE COUNTY (Continued)

3S, 10E

22, SE SW NE. P. O. Wall #1 Curtis. CONVERSION. Was P. O. Wall #1 W. L. Curtis. Comp. 9-7-48. OTD 3015'. PBTD 2914'. IP was 70 BOP. Cypress ss., top 2884'. Recomp. May 1962. TD 3015'. PBTD 2920'. WATER INPUT. Cypress ss., top 2884'. Albion Consol. pool.

22, SW NW SE. P. O. Wall #12 Hatcher. CONVERSION. Was P. O. Wall #12 Hatcher. Comp. 7-1-59. OTD 3226'. PBTD 2915'. IP was 30 BOP, trace of water. Cypress ss., top 2853'. Recomp. August 1962. TD 3226'. PBTD 2908'. WATER INPUT. Cypress ss., top 2853'. Albion Consol. pool.

4S, 9E

1, SE SE SW. R. & S. Petroleum Corp. #1 Lee Community. Spd. 5-23-63. Comp. 6-14-63. TD 3400'. D&A. Ste. Genevieve ls., top 3303'. Centerville pool.

3, 495'NL, 330'EL, NW NE. Gulf Oil Corp. #R-2W Goldengate Unit. CONVERSION. Was Gulf #2 L. Williams. Comp. 3-18-52. OTD 3480'. PBTD 3478'. IP was 130 BOP. Spar Mountain ls. and McClosky ls. Recomp. 11-2-62. TD 3480'. WATER INPUT. Aux Vases ss., top 3311'. Goldengate Consol. pool.

4S, 10E

Ov. 7, NE NW SE. Gulf Oil Corp. #C-2W East Centerville Unit. CONVERSION. Was Sun Oil Co. #2 G. W. Bixenstine. Comp. 1-27-42. OTD 3223'. IP was 320 BOP. McClosky ls., top 3210'. Recomp. 11-27-62. TD 3223'. PBTD 2518'. WATER INPUT. Tar Springs ss., top 2512'. Centerville East pool.

Ov. 18, 395'NL, 330'EL, SW NE. Consolidated Oil & Gas #1-A Harry Rudolph. CONVERSION. Was Fox & Fox #1-A Harry Rudolph. Comp. 2-27-51. OTD 3108'. PBTD 2845'. IP was 40 BOP. Cypress ss., top 2831'. Recomp. March 1963. TD 3108'. WATER INPUT. Tar Springs ss. and Cypress ss. Centerville East pool.

Ov. 18, NE NW SE. Consolidated Oil & Gas #4 Williams Heirs. CONVERSION. Was Fox & Fox #4 Williams Heirs. Comp. 2-27-51. OTD 3018'. IP was 60 BOP, 8 BW. Bethel ss., top 2973'. Converted to Cypress ss. and Tar Springs ss. WATER INPUT by Pakoil Corp. in October 1956. Recomp. September 1962. TD 3018'. WATER INPUT. Tar Springs ss., Cypress ss., Bethel ss. and Aux Vases ss. Centerville East pool.

Ov. 18, SW NW SE. Consolidated Oil & Gas #6 Williams Heirs. CONVERSION. Was Fox & Fox #6 Williams Heirs. Comp. 11-13-51. OTD 3111'. IP was 110 BOP. Aux Vases ss., top 3084'. Worked over 6-3-52. PBTD 3009'. IP was 130 BOP, 15 BW. Bethel ss. and Cypress ss. Converted to WATER INPUT into Tar Springs and Cypress in 1956. Recomp. September 1962. TD 3111'. WATER INPUT. Tar Springs ss., Cypress ss., Bethel ss. and Aux Vases ss. Centerville East pool.

WHITE COUNTY (Continued)

4S, 10E

Ov. 18, SW NE SE. Consolidated Oil & Gas #8 Williams Heirs. CONVERSION. Was Tekoil #8 Williams Heirs. Comp. 12-12-57. OTD 3164'. IP was 11 BOP, 98 BW. Aux Vases ss., top 3108'. Recomp. 9-15-62. TD 3164'. WATER INPUT. Cypress ss., Bethel ss., and Aux Vases ss. Centerville East pool.

25, SE NW NE. Victor R. Gallagher #1 Cleveland Com. Spd. 5-6-63. Comp. 6-7-63. TD 2351'. IP 5 BOP. Tar Springs ss., top 2330'. Shot. Phillipstown Consol. pool.

25, NE SE NW. Victor R. Gallagher #1 Hughes. OWDD. Was Lohmann, Johnson & Phillips Pet. #1 Kuykendall. Comp. 8-6-57. OTD 2002'. Was D&A. Recomp. 6-14-63. TD 2972'. IP 40 BOP. Aux Vases ss., top 2940'. Shot. Phillipstown Consol. pool.

26, NE NW SW. Kirby Petroleum Co. #1 Carr-Clark Com. CONVERSION. Was Toklan Prod. Co. #1 Carr-Clark Comm. Comp. 2-21-56. OTD 2920'. PBTD 2880'. IP was 96 BOP, 100 BW. Bethel ss., top 2846'. Recomp. February 1963. TD 2920'. PBTD 2882'. WATER INPUT. Bethel ss., top 2846'. Phillipstown Consol. pool.

26, NE SW SW. Kirby Petroleum Co. #3 Carr-Clark Com. CONVERSION. Was Kirby Petroleum Co. #3 Carr-Clark Comm. Comp. 10-5-60. OTD 2921'. PBTD 2862'. IP was 6 BOP, 50 BW. Bethel ss., top 2850'. Recomp. February 1963. TD 2921'. PBTD 2889'. WATER INPUT. Bethel ss., top 2850'. Phillipstown Consol. pool.

4S, 14W

21, NE NE NW. Farrar Oil Co. #3 Ford. Spd. 5-11-63. Comp. 6-14-63. TD 2856'. IP 28 BOP. Aux Vases ss., top 2830'. Shot. New Harmony Consol. pool.

5S, 8E

36, SE NW SE. The Pure Oil Co. #3 J. A. Silliman. CONVERSION. Was Pure & Lynn #3 J. A. Silliman. Comp. 3-12-46. OTD 3192'. PBTD 3161'. IP was 138 BOP. Ohara ls., top 3154'. Worked over 5-15-50. IP 8 BOP, 5 BW. Hardinsburg ss., top 2636'. Recomp. 3-14-63. TD 3192'. PBTD 3055'. SALT WATER DISPOSAL. Hardinsburg ss., top 2636'. Roland Consol. pool.

5S, 9E

Fr. 18, SW NE SW. R. K. Petr. Corp. #W-5 Burkhard. CONVERSION. Was R. K. Petr. Corp. #1 H. W. Burkhard. Comp. 12-14-60. OTD 2861'. IP was 13 BOP. Cypress ss., top 2852'. Recomp. January 1963. TD 2861'. WATER INPUT. Cypress ss., top 2851'. Trumbull Consol. pool.

5S, 10E

25, NW SW NE. Herndon Drilling Co. #A-15 Glenn Brown. Spd. 10-16-60. Temp. Abd. November 1960. TD 3055'. Ste. Genevieve ls., top 2978'. Maunie North Consol. pool.

PERRY COUNTY (Continued)

6S, 9E

33, SE SE NW. C. E. Brehm Drlg. & Prod. #4 Street-Austin. CONVERSION. Was C. E. Brehm Drlg. & Prod. #4 Street-Austin. Comp. 10-10-50. OTD 2426'. IP was 25 BOP. Waltersburg ss., top 2398'. Recomp. December 1962. TD 2426'. WATER INPUT. Waltersburg ss., top 2398'. Herald Consol. pool.

6S, 10E

21, SE NE NE. W. R. Tuley #1 Phillips-Tuley. Spd. 11-8-62. Comp. 6-21-63. TD 2490'. D&A. Hardinsburg ss., top 2468'. Concord Consol. pool.

28, SE NE NW. Crescent Oil & Gas Corp. #1 Dallas York. CONVERSION. Was Seabord & Sohio #1 York. Comp. 2-1-44. OTD 2286'. IP was 54 BOP, 11 BW. Tar Springs ss., top 2274'. Recomp. 6-21-63. TD 2940'. WATER INPUT. Aux Vases ss., top 2907'. Concord Consol. pool.

7S, 8E

17, SE SW SW. Bryant & Bryant #1 Louis Vost. Spd. 5-24-63. Comp. 6-4-63. TD 2679'. WATERFLOOD PRODUCER. Cypress ss., top 2624'. Roland Consol. pool.

WILLIAMSON COUNTY

8S, 3E

16, 318'NL, 338'EL, SE. J. E. Fulford #C-1 Madison Coal. Spd. 6-1-63. Comp. 6-14-63. TD 2800'. D&A. Ste. Genevieve ls., top 2676'. Johnston City East pool.

PRODUCING WELLS PLUGGED TO JUNE 25, 1963

Data furnished by Department of Mines and Minerals, Springfield, Illinois, modified to agree with original completion. The total depth, date of plugging and present pool assignment are listed.

ADAMS COUNTY

1-2S-5W, 330'NL, 380'WL, SW. Ray F. Starr #6 Donley. 607'. 12-19-62. Kellerville.
12-2S-5W, 330'SL, 375'WL, NW NE. Ray F. Starr #2-A Mildred Milliron. 655'. 5-20-63. Kellerville.

BOND COUNTY

36-4N-3W, C-E/2 NE SE. T. M. Conrey #2 Wrone. 1148'. 5-10-63. Beaver Creek.
36-4N-3W, NW NE SE. T. M. Conrey #3 Wrone. 1142'. 5-25-63. Beaver Creek.
36-4N-3W, 0'NL, 330'EL, SE. T. M. Conrey #4 Wrone. 1150'. 5-29-63. Beaver Creek.

CLARK COUNTY

22-9N-14W, 235'SL, 220'WL, SE SE. Pure Oil #55 M. E. Larrison. 515'. 6-14-63. Johnson South.
23-9N-14W, SW NW NE. The Pure Oil Co. #1 L. E. Smith (Consol.). 562'. 5-21-63. Johnson South.
23-9N-14W, 2085'EL, 2490'SL, SE. Pure Oil #2 William Staley. 573'. 5-24-63. Johnson South.

CLAY COUNTY

4-2N-7E, NW NW NW. Floyd E. Thompson #1 "A" Clark. 3180'. 6-20-63. Sailor Springs Consol.
12-2N-7E, 447'NL, 330'WL, SE. Earle B. Reynolds #1 C. L. Stanford. 3591'. 6-9-63. Clay City Consol.
12-2N-7E, C-E/2 NW NW. Earle B. Reynolds #1 Tullett. 3613'. 6-10-63. Clay City Consol.
8-3N-8E, NW NE SW. Calvert & Willis, Inc. #1 David Murbarger. 3070'. 6-20-63. Clay City Consol.
17-3N-8E, 184'NL, 334'WL, SW SE. National Assoc. Petr. #1 Dale Blair. 3020'. 6-24-63. Clay City Consol.
17-3N-8E, SE NE SW. National Assoc. Petr. #1 Howard Blair. 3073'. 6-22-63. Clay City Consol.
17-3N-8E, 279'NL, 330'WL, SE SW. National Assoc. Petr. #2 Howard Blair. 3070'. 6-25-63. Clay City Consol.
17-3N-8E, C-N/2 NE SW. National Assoc. Petr. Co. #3 Howard Blair. 3065'. 6-20-63. Clay City Consol.
21-4N-7E, SW SW SE. Monarch Development #1 Compher-Devore. 3052'. 5-28-63. Sailor Springs Consol.

CRAWFORD COUNTY

12-6N-13W, SE SW SW. C. M. Smith #1 Meserve. 996'. 5-8-63. Main Consol.
23-6N-13W, 660'NL, 280'WL, NE SW. Marathon Oil Co. (Formerly Peoples Oil & Gas) #5 George P. Hopkins. 1004'. 5-26-63. Main Consol.
23-6N-13W, 200'NL, 600'WL, SE NW. Marathon Oil Co. #4 M. A. Sparks a/c 1. 941'. 5-28-63. Main Consol.
26-6N-13W, 1100'NL, 1200'WL, SW. Marathon Oil Co. (Formerly Morrison Oil Co.) #1 W. L. Hughes a/c 3. 975'. 5-17-63. Main Consol.
26-6N-13W, 1100'SL, 200'WL, SW. Marathon Oil Co. #8 M. A. Renchen. 965'. 5-20-63. Main Consol.
26-6N-13W, 1130'SL, 710'WL, SW. Marathon Oil Company #9 M. A. Renchen. 950'. 5-10-63. Main Consol.

CRAWFORD COUNTY (Continued)

26-6N-13W, 240'NL, 220'EL, SW. Marathon Oil Co. (Formerly Pease & Co.) #2 S. Shipman 945'. 5-24-63. Main Consol.

27-6N, 13W, 1120'SL, 630'EL, SE. Marathon Oil Co. (Formerly North Fork) #14 Hicks Heirs. 986'. 5-27-63. Main Consol.

25-7N-13W, SW NW SW. Robert Thorpe #1 Cecil Schumacher. 1910'. 6-5-63. Main Consol.

25-7N-13W, 380'NL, 380'EL, SE NW SW. Robert E. Thorpe #2 Schumacher. 954'. 6-4-63. Main Consol.

33-7N-13W, C-S/2 NE SW. Indiana Farm Bureau (Formerly Fidelity) #7 S. H. Davidson. 937'. 5-16-63. Main Consol.

2-7N-14W, 250'SL, 165'WL, SE. Marathon Oil Co. #4 H. S. Hargis. 992'. 5-20-63. Main Consol.

11-7N-14W, NW SE NE. Marathon Oil Company #4 H. M. Curtis. 993'. 5-12-63. Main Consol.

DOUGLAS COUNTY

11-15N-7E, NE NW NE. M. H. Richardson #B-2 Daniel E. Otto. 1625'. 11-30-62. Bourbon Consol.

FAYETTE COUNTY

20-8N-3E, 330'SL, 295'EL, SW. Carter Oil Co. #1 W. A. Eagleton. 1589'. 6-12-63. Louden.

HAMILTON COUNTY

1-4S-7E, SE SW NE. Sohio Petroleum Company #6 Birdie R. Gray, Trustee. 3300'. 6-10-63. Mill Shoals.

1-4S-7E, NW NW SE. Sohio Petroleum Company #10 Birdie R. Gray, Trustee. 3276'. 6-16-63. Mill Shoals.

1-4S-7E, NE SE NE. Sohio Petroleum Company #13 Birdie R. Gray, Trustee. 3347'. 6-21-63. Mill Shoals. (Water Input, formerly a producer).

22-4S-7E, SE NW SE. Ora A. Oldfield #1 Minnie M. York. 3300'. 6-4-63. Bungay Consol.

22-4S-7E, NE SE SE. Oldfield & Spires #2 M. M. York. 3295'. 5-23-63. Bungay Consol.

27-6S-5E, SW NE NW. C. E. Brehm Drilling Co. #1 Foster. 3205'. 6-8-63. Dale Consol.

27-6S-5E, SE NE NW. C. E. Brehm Drilling Co. #3 Foster. 3200'. 6-11-63. Dale Consol.

JASPER COUNTY

8-5N-10E, 660'SL, 330'EL, NW. The Pure Oil Company #2 Ralph Shinn. 2823'. 6-13-63. Clay City Consol.

2-6N-10E, 660'NL, 330'WL, NW. Pure Oil Company #1 H. C. James. 2714'. 6-8-63. Clay City Consol.

9-6N-10E, 1003'NL, 1964'WL, NW. Pure Oil Co. #C-1 L. J. Long. 2812'. 6-18-63. Clay City Consol.

9-6N-10E, 330'SL, 560'EL, SW. The Pure Oil Company #2 John Wagner "A". 2821'. 6-14-63. Clay City Consol.

34-7N-10E, NE SE SW. The Pure Oil Co. #1 Henry Dohm. 2735'. 5-31-63. Clay City Consol.

34-7N-10E, E/2 NW SW. The Pure Oil Company #2 Henry Dhom. 2715'. 6-5-63. Clay City Consol.

34-7N-10E, N/2 NE SW. The Pure Oil Co. #3 Henry Dohm. 2723'. 5-28-63. Clay City Consol.

JASPER COUNTY (Continued)

34-7N-10E, NE NW SE. The Pure Oil Company #A-2 Theodore Dhom. 2735'. 6-12-63. Clay City Consol.

34-7N-10E, E/2 SW SW. The Pure Oil Co. #B-1 Theodore Dhom. 2722'. 6-6-63. Clay City Consol.

JEFFERSON COUNTY

6-2S-4E, 380'SL, 330'WL, NW SW. Farrar Oil Co. (Formerly F. L. Strickland) #1 Butts Community. 2904'. 6-22-63. Divide South.

6-2S-4E, SW NE SW. Farrar Oil Co. (Formerly F. L. Strickland) #1 Hill-Johnson Comm. 2869'. 6-25-63. Divide South.

21-3S-4E, NE NE NW. William E. Lampley #1 C. E. Brehm. 3113'. 5-29-63. Opdyke.

LAWRENCE COUNTY

13-2N-12W, 405'NL, 330'WL, NE. Charles E. Carr #1-A Paul Litherland Comm. 1670'. 6-7-63. Lawrence.

5-3N-12W, 190'SL, 215'WL, SE NE. Marathon Oil Company #16 James Lewis a/c 1. 1002'. 5-14-63. Lawrence.

*5-3N-12W, 235'SL, 640'EL, SE. Marathon Oil Company #17 James Lewis a/c 1. 951'. 5-8-63. Lawrence.

5-3N-12W, 230'SL, 160'WL, SE SE. The Ohio Oil Company #5 W. E. Robins. 951'. 5-17-63. Lawrence.

21-3N-12W, 150'SL, 225'WL, NE NW. Marathon Oil Company #24 John Swail. 1354'. 5-29-63. Lawrence.

*23-3N-12W, 1010'SL, 1010'WL, NW. Marathon Oil Co. #43 T. P. Gillespie. 1872'. 6-17-63. Lawrence.

26-3N-12W, 1120'NL, 790'WL, NW. Marathon Oil Company #8 G. L. Ryan a/c 2. 1792'. 6-4-63. Lawrence.

30-3N-12W, 330'NL, 490'EL, NW. Scott J. Franklin #1 Tewell. 2012'. 5-31-63. Lawrence.

35-3N-12W, 660'SL, 670'EL, SE. Marathon Oil Company #18 A. L. Gould. 1832'. 5-14-63. Lawrence.

35-3N-12W, 550'SL, 210'EL, SW NW. Marathon Oil Co. #12 H. H. Gould. 1003'. 5-17-63. Lawrence.

14-4N-13W, 960'NL, 170'WL, NW. Consolidated Oil & Gas Inc. (Formerly Tek Oil Corp.) #10 Klingler. 1502'. 6-12-63. Lawrence.

24-4N-13W, 180'SL, 1020'WL, SE. Marathon Oil Company #6 Perry King a/c 1&2. 1692'. 4-29-63. Lawrence.

RICHLAND COUNTY

12-2N-9E, NE NE SW. Perry Fulk #1 Minkler-Snively. 3163'. 5-6-63. Calhoun Consol.

12-2N-9E, SW NW SE. Ashland Oil & Refining Company #1 Fred Watson (Formerly Perry Fulk). 3163'. 6-10-63. Calhoun Consol. (Water Input formerly a producer).

14-3N-8E, NE NW NE. Calvert & Willis Inc. #1 Chas Yunker et al. 3090'. 5-23-63. Clay City Consol.

4-3N-9E, NE NE NE. Pure Oil Company #1 John O. Coen. 3000'. 6-15-63. Clay City Consol. (Water Input formerly a producer).

11-3N-9E, 962'SL, 330'EL, SW SW. Miracle and Steber #1 C. Curry. TD 2957'. 5-30-63. Clay City Consol.

11-3N-9E, 330'SL, 1654'WL, NW. C. G. Davis #3 L. Balding. 2968'. 6-1-63. Clay City Consol.

7-4N-10E, 661'NL, 330'WL, NW NW. Pure Oil Company #1 Bertha Rule. 2960'. 6-20-63. Clay City Consol.

RICHLAND COUNTY (Continued)

7-4N-10E, 664'SL, 330'WL, NW. Pure Oil Company #1-C John H. Wachtel. 2975'. 6-21-63. Clay City Consol.

SANGAMON COUNTY

29-15N-3W, NW NW SE. James H. Donnewald #1 Pichett. 1773'. 6-19-63. Berry.

WABASH COUNTY

22-3S-14W, 380'SL, 883'EL, NW SE. Luboil #58 Edith B. Helm. 2169'. 6-7-63. New Harmony Consol.

22-3S-14W, 280'NL, 435'WL, SW SE. Luboil #59X Edith B. Helm. 1930'. 6-12-63. New Harmony Consol.

WAYNE COUNTY

28-1S-5E, NW NW SW. N. V. Duncan #1 Tyler Communitized. 3084'. 6-8-63. Keenville.

29-1S-5E, NW NE SE. N. V. Duncan #2 Sina Blackburn. 3134'. 6-5-63. Keenville.

29-1S-5E, NE NW SE. N. V. Duncan #3 Sina Blackburn. 3029'. 6-1-63. Keenville.

29-1S-5E, SE NE SE. N. V. Duncan #4 Sina Blackburn. 2980'. 6-7-63. Keenville (Water Input formerly a producer).

29-1S-5E, SE SW NE. N. V. Duncan #1 George C. Braddy Communitized. 3145'. 6-10-63. Keenville.

29-1S-5E, NE SW NE. N. V. Duncan #2 George C. Braddy Comm. 2979'. 5-31-63. Keenville.

29-1S-5E, SW SW NE. N. V. Duncan #3 George Braddy Community. 2991'. 6-11-63. Keenville. (Water Input formerly producer).

29-1S-5E, NE SE NE. N. V. Duncan #4 Charles Crask Comm. 3122'. 6-12-63. Keenville

7-1S-6E, C-E/2 SE SE. Earl Shehorn #1 Vess Barnard. 3131'. 6-18-63. Johnsonville Consol.

15-1S-7E, SW NE NW. Dusan Tomich #1-A F. McDanniels. 3240'. 5-25-63. Clay City Consol.

33-1S-8E, SW SW SW. J. C. Meyer #1 C. R. Weaver. 3334'. 6-14-63. Clay City Consol.

28-2S-9E, 570'SL, 330'WL, SW. Cities Service Oil Co. #1 E. S. Perry. 3378'. 6-7-63. Goldengate Consol.

16-3S-9E, 330'SL, 530'WL, SE SE. Davis & Johnson #1 Charles Pollard. 3300'. 6-5-63. Goldengate Consol.

WHITE COUNTY

32-3S-14W, 330'SL, 550'EL, NW SE. Mineral Production Corp. #4 Margaret C. Hon. 2800'. 6-11-63. New Harmony Consol.

33-4S-14W, NE SE SW. Sun Oil Company #9 E. R. Greathouse. 2902'. 6-13-63. New Harmony Consol.

24-5S-10E, SW SW SW. Nat. Assoc. Petro. Co. #1 Jacob Duvall. 3051'. 6-5-63. Maunie North Consol.

23-6S-8E, NW SW NE. James H. Vandenbark #1 Alexander. 3180'. 6-14-63. Roland Consol.

3-7S-9E, 430'SL, 330'EL, SW. Wright Drilling Company #1 Miliken. 2682'. 6-7-63. Herald Consol.

*These are old wells that could not be tied in with records on file at the Geological Survey.

ABBREVIATIONS USED IN THIS REPORT

Abd.--Abandoned
Acid--Acid treatment
BOF--Barrels of oil flowing
BOP--Barrels of oil on pump
BW--Barrels of water
C--Center
CDU--Completion data unreported, to be given when available
Comp.--Completed
Consol.--Consolidated
COTD--Clean-out total depth
Csg.--Casing
D & A--Dry and abandoned
Dol.--Dolomite
E/2--East $\frac{1}{2}$
EL--From the east line
Est.--Estimated
Ext.--Extension(s)
Fm.--Formation
Fr.--Fractional
Frac.--Hydraulic fracture treatment
IP--Initial production
L--line
Loc.--Location
Ls.--Limestone
N/2--North $\frac{1}{2}$
Nat.--Natural, no treatment
NE--Northeast $\frac{1}{4}$
NL--From the north line
NW--Northwest $\frac{1}{4}$
OTD--Old total depth
OWDD--Old well drilled deeper
OWWO--Old well worked over
PB--Plugged back
PBTD--Plugged-back total depth
R--Range
S/2--South $\frac{1}{2}$
SE--Southeast $\frac{1}{4}$
SG--Show of gas
Sh.--Shale
SIGW--Shut in gas well
SL--From the south line
SO--Show of oil
Spd.--Spudded
Ss.--Sandstone
SSO--Slight show of oil
SW--Southwest $\frac{1}{4}$
Swb.--Swabbing
SWD--Salt water disposal well
T--Township
Temp. abd.--Temporarily abandoned
TD--Total depth
W/2--West $\frac{1}{2}$
WF--Wildcat far (more than 2 miles from production)
WL--From the west line
WN--Wildcat near ($\frac{1}{2}$ to 2 miles from production)

(44235-25M--9-61)

Some Recent Publications of Interest to
the Petroleum Industry

By

ILLINOIS GEOLOGICAL SURVEY
Urbana, Illinois

Bull. 80.	Symposium on Water Flooding (1957). 50 cents.
Bull. 89.	Champlainian Series (Middle Ordovician) in Illinois (1963). $1.00 One copy free, except for 15 cents postage, to Illinois residents and/or taxpayers through May 25, 1963.
Ill. Pet. 72.	Oil Resources and Possibilities in Illinois (1955). 25 cents.
Ill. Pet. 76.	PETROLEUM INDUSTRY IN ILLINOIS, 1961 (1962). 75 cents.
R. I. 214.	Classification of the Pennsylvanian Strata of Illinois (1960). 25 cents.
Circ. 160.	Summary of Stratigraphy Shown in Geologic Cross Section of Illinois Basin (1959 Reprint). Geologic cross section of Illinois Basin, to accompany Circular. Cross section map $1.00. Circular free.
Cir. 267.	Spar Mountain Sandstone in Cooks Mills Area, Coles and Douglas Counties, Illinois (1959). Free.
Cir. 271.	Subsurface Geology and Coal Resources of the Pennsylvanian System in Douglas, Coles, and Cumberland Counties, Illinois (1959). Free.
Cir. 272.	Freeburg Gas Pool, St. Clair County, Illinois (1959). Free.
Cir. 292.	Glacial-Drift Gas in Illinois (1960). Free.
Cir. 306.	Differentiation of Caseyville (Pennsylvanian) and Chester (Mississippian) Sediments in the Illinois Basin (1960). Free.
Cir. 312.	Subsurface Geology and Coal Resources of the Pennsylvanian System in Sangamon, Macon, Menard, and Parts of Christian and Logan Counties, Illinois (1961). Free.
Cir. 318.	Underground Storage of Natural Gas in Illinois (1961). Free.
Cir. 325.	Oil and Gas in the Adams-Brown-Schuyler County Area, Illinois (1961). Free.
Cir. 339.	Shape and Distribution Patterns of Pennsylvanian Sand Bodies in Illinois (1962). Free.
Cir. 340.	Late Mississippian Sandstones of Illinois (1962). Free.
Cir. 349.	Wapella East Oil Pool, DeWitt County, Illinois — A Silurian Reef (1963). Free.

A complete list of publications is available upon request.

553.2805
ILL
cop 2

State of Illinois
Otto Kerner, Governor
Department of Registration and Education

ILLINOIS STATE GEOLOGICAL SURVEY

John C. Frye, Chief
Urbana, Illinois

No. 321 July 1963

MONTHLY REPORT

OIL AND GAS DRILLING IN ILLINOIS

J. Van Den Berg

Single copies, 15 cents. One-year subscription, January through December, $1.80

THE LIBRARY OF THE
SEP 11 1963
UNIVERSITY OF ILLINOIS

DISCOVERIES

New Oil Pools

PARNELL, DeWitt County, 34-21N-4E, Sonora sand at 671'. Discovery well, E. H. Kaufmann #1 McKinley, IP 11 BOP, 60 BW, after frac.

STEWARDSON EAST, Shelby County, 5-9N-6E, Aux Vases sand at 2177' and Spar Mountain sand at 2197'. Discovery well, Mississippi Valley Petr. #1 Abbey Warner, IP 96 BOP, 30 BW, after frac.

ZEIGLER, Franklin County, 18-7S-2E, Aux Vases sand at 2614'. Discovery well, V. R. Gallagher #1 Zeigler-Plumfield, IP 144 BOP, natural.

Extensions to Oil Pools

ALBION CONSOLIDATED, White County, 2-4S-10E, Cypress sand at 2848'. Discovery well, N. V. Duncan Drlg. #1 Hanks, IP 24 BOP, 26 BW, after frac.

NEWTON WEST, Jasper County, 22-7N-9E, McClosky lime at 2846'. Discovery well, HLN Oil Co. #1 George H. Phillips, IP 10 BOP, est. 10 BW, after frac.

New Pay Zones in Pools

ASHMORE SOUTH, Coles County, 13-12N-10E, Mississippian lime at 475' becomes the second pay in the pool. Discovery well, E. Zink #4 Walton, IP 3 BOP, after acid.

TABLE I

New Pools Discovered from August 1962 through July 1963

Pool: County	Twp.	Rng.
August 1962		
Kell West:		
Marion	1N	2E
Old Ripley North:		
Bond	5N	4W
Wamac West:		
Clinton	1N	1W
September		
None		
October		
Bulpitt South:		
Christian	13N	3W
Roby North:		
Sangamon	16N	3W
November		
None		
December		
Eden Gas:		
Randolph	5S	5W
Pittsburg North Gas:		
Williamson	8S	3E
Wapella East:		
DeWitt	21N	3E
January 1963		
Buckner:		
Franklin	6S	2E
New City South:		
Christian	14W	4W
February		
None		
March		
None		
April		
None		
May		
Carlyle East:		
Clinton	2N	2W
June		
Hayes:		
Douglas	16N	8E
July		
Parnell:		
DeWitt	21N	4E
Stewardson East:		
Shelby	9N	6E
Zeigler:		
Franklin	7S	3E

TABLE II

COMPLETIONS AND PRODUCTION BY MONTHS

(Service wells, etc., not included in Table II, are classified in Table III)

	Producing Oil Wells (Gas in Parentheses)					New Dry Holes				
	Pool Wells	Discoveries Pool	Discoveries Ext.	Newly Drilled Holes	Reworked Dry Holes	Pool Wells	Wildcat Near	Wildcat Far	Total New Tests	Production in Thousands of Barrels
1962										
Jan.	57	0	2	52	7	65	23	25	165	6,570
Feb.	65	0	1	59	7	22	10	15	106	6,313
Mar.	75	0	1	74	2	20	7	4	105	6,864
Apr.	57(1)	1	2	59(1)	1	30	6	6	102	6,627
May	88(1)	2	4	90(1)	4	60	28	21	200	6,719
June	89(1)	0	7	85(1)	11	45	19	18	168	6,507
July	91(2)	1	4	87(2)	9	69	21	26	205	6,598
Aug.	81(1)	3	2(1)	75(1)	11(1)	49	14	15	154	6,831
Sept.	76	0	5	77	4	46	20	26	169	6,268
Oct.	113(6)	2	5	111(5)	9(1)	50	17	20	203	6,747
Nov.	65(3)	0	1(2)	63(4)	3(1)	40	21	18	146	6,472
Dec.	50(3)	1(2)	3(1)	49(5)	5(1)	30	18	14	116	6,284
	907(18)	10(2)	37(4)	881(20)	73(4)	526	204	208	1,839	78,800
1963										
Jan.	106(4)	2	3	97(4)	14	59	31	12	203	6,532
Feb.	83(2)	0	1	77(2)	7	37	9	21	146	5,750
Mar.	69(1)	0	1	65(1)	5	26	9	14	115	6,410
Apr.	68(13)	0	2(1)	70(14)	0	53	8	22	167	6,174
May	58(1)	1	2	55	6(1)	39	7	13	114	6,320
June	84(5)	1	1	79(5)	7	31	14	14	143	6,140
July	78(1)	3	2	78(1)	5	36	19	33	167	6,361

Tests are considered pool wells if located less than $\frac{1}{2}$ mile from producing well. Near wildcats are drilled $\frac{1}{2}$ to $1\frac{1}{2}$ miles from production and if successful are usually called extensions. Far wildcats, over $1\frac{1}{2}$ miles from production, usually discover new pools if successful. Reworked wells listed in the body of the report are included in this table only if they are former dry holes converted to producing wells. Production figures through January 1963 are based on Pipe Line Production Reports; figures for February through April 1963 are preliminary estimates compiled from the Oil and Gas Journal.

TABLE III

Drilling by Counties, July 1963

County	Oil and Gas			Service Wells			Gas Storage		Structure Tests (O&G)	Permits to Drill°
	New Wells		OWWO D&A to Prod.	New Wells	Conversions		Structure Tests	Storage Projects		
	Total Comp.	Prod.			Were Prod.	Other				
Adams	2	0	0	0	0	0	0	0	0	1
Bond	1	0	0	0	0	0	1	0	0	3
Brown	1	0	0	0	0	0	0	0	0	1
Bureau	0	0	0	0	0	0	0	0	0	6
Champaign	2	0	0	0	0	0	0	2	0	3
Christian	2	2	0	0	0	0	0	0	0	7
Clark	4	3	0	0	0	0	0	0	0	10
Clay	13	6	1	1	0	0	0	0	0	17
Clinton	11	3	0	0	0	0	0	0	0	9
Coles	4	4*	1	0	0	0	0	0	0	11
Crawford	7	5	0	0	0	0	0	0	0	31
Cumberland	1	0	0	0	0	0	0	0	0	1
DeWitt	6	1	0	0	0	0	0	0	0	5
Douglas	0	0	0	0	0	0	0	0	0	1
Edgar	1	1	0	0	0	0	0	0	0	1
Edwards	1	0	0	0	0	0	0	0	0	3
Effingham	3	1	0	0	0	0	0	0	0	0
Fayette	7	6	0	0	0	0	0	0	0	28
Ford	0	0	0	0	0	0	0	0	0	1
Franklin	10	5	0	0	1	0	0	0	0	7
Gallatin	3	2	0	0	3	0	0	0	0	6
Hamilton	6	4	0	1	3	0	0	0	0	10
Hancock	1	0	0	0	0	0	0	0	0	0
Henry	0	0	0	0	0	0	1	0	0	0
Jackson	2	0	0	0	0	0	0	0	0	4
Jasper	2	1	1	0	3	0	0	0	0	2
Jefferson	2	0	0	2	0	0	0	0	0	7
Kankakee	0	0	0	0	0	0	0	8	0	8
Kendall	0	0	0	0	0	0	0	0	0	5
Knox	1	0	0	0	0	0	0	0	0	1
LaSalle	0	0	0	0	0	0	2	0	0	4
Lawrence	11	7	0	11	2	0	0	0	0	20
Logan	1	0	0	0	0	0	0	0	0	1
McDonough	0	0	0	0	0	0	0	0	0	1
McLean	6	0	0	0	0	0	0	0	0	4
Macon	1	0	0	0	1	0	0	0	0	3
Madison	1	0	0	1	0	0	0	1	0	4
Marion	3	2	0	0	3	0	0	0	0	15
Mason	1	0	0	0	0	0	0	0	0	0
Montgomery	2	0	0	0	0	0	0	0	0	1
Randolph	1	0	0	0	0	0	0	0	0	0
Richland	3	1	1	0	1	0	0	0	0	6
Rock Island	0	0	0	0	0	0	1	0	0	1

TABLE III (Concluded)

Drilling by Counties, July 1963

County	Oil and Gas			Service Wells			Gas Storage		Structure Tests (O&G)	Permits to Drill°
	New wells		OWWO D&A to Prod.	New Wells	Conversions		Structure Tests	Storage Projects		
	Total Comp.	Prod.			Were Prod.	Other				
St. Clair	0	0	0	0	0	0	0	0	0	7
Saline	1	0	0	0	0	0	0	0	0	4
Sangamon	4	1	0	0	1	1	0	0	0	5
Schuyler	1	0	0	0	0	0	0	0	0	2
Shelby	2	1	0	0	1	0	0	0	0	0
Tazewell	2	0	0	0	0	0	0	0	0	4
Wabash	10	9	0	0	2	0	0	0	0	27
Washington	9	6	0	0	0	0	0	0	0	8
Wayne	8	4	1	2	22	0	0	0	0	16
White	6	4	0	0	17	3	0	0	0	6
Will	0	0	0	0	0	0	0	0	0	6
Williamson	1	0	0	0	0	0	0	0	0	2
	167	79	5	18	60	4	5	11	0	336

°Issued by Department of Mines and Minerals, Springfield, Illinois, June 28, 1963, through August 1, 1963.

* Includes 1 gas well.

* * * * * * * * * * * * *

WELL SAMPLE LIBRARY

A listing of current monthly additions to the well sample library at the Geological Survey is available, at no charge, upon request.

WELL RECORDS

The Survey's collection of well logs contains records on more than 150,000 wells and test holes in the State of Illinois, and includes more than 59,000 geophysical logs. These records are available for public use, without charge, in our Mineral Resource Records Section. Driller's logs and sample studies will be loaned for a ten-day period.

OIL AND GAS DEVELOPMENT MAPS

Price, 60¢ each, except #37, which costs 40¢, available from the Illinois State Geological Survey, Natural Resources Building, Urbana, Illinois.

The maps (blue-line print maps, revised quarterly) show oil, gas, and dry and abandoned wells, on a base noting towns, main roads, county, township, and section lines. Scale two inches to the mile.

Maps 20, 21, 22, 23, 31, 32, 34, 35, 36, 37, 40, 41, 53, 54, and 73 have been recently redrawn on new bases and show, in addition to information on the other maps, salt water disposal wells, conversions, water input wells, waterflood producers, and stratigraphic tests no longer confidential.

The following new maps are available:

No. 87. Mt. Pulaski, T. 16, 17, 18 N., R. 2, 3, 4 W.
No. 96. DeWitt, T. 19, 20, 21 N., R. 3, 4, 5 E.
No. 97. Clinton, T. 19, 20, 21 N., R. 1 W., 1, 2 E.
No. 104. LeRoy, T. 22, 23, 24 N., R. 3, 4, 5 E.

OTHER OIL AND GAS MAPS

Oil and Gas Industry Map of Illinois. New edition revised to January 1, 1961, scale 8 miles to one inch, showing oil and gas fields (producing and abandoned); crude, refined products, and natural gas pipelines; pumping, compressor, and metering stations; refineries; propane and gas storage; and underground gas storage projects, both existing and proposed. Price, 50¢.

Preliminary Structure Map of the "Trenton" in Illinois. January 1954. Price, 30¢.

A list of these and other maps and publications is available on request from the Illinois State Geological Survey.

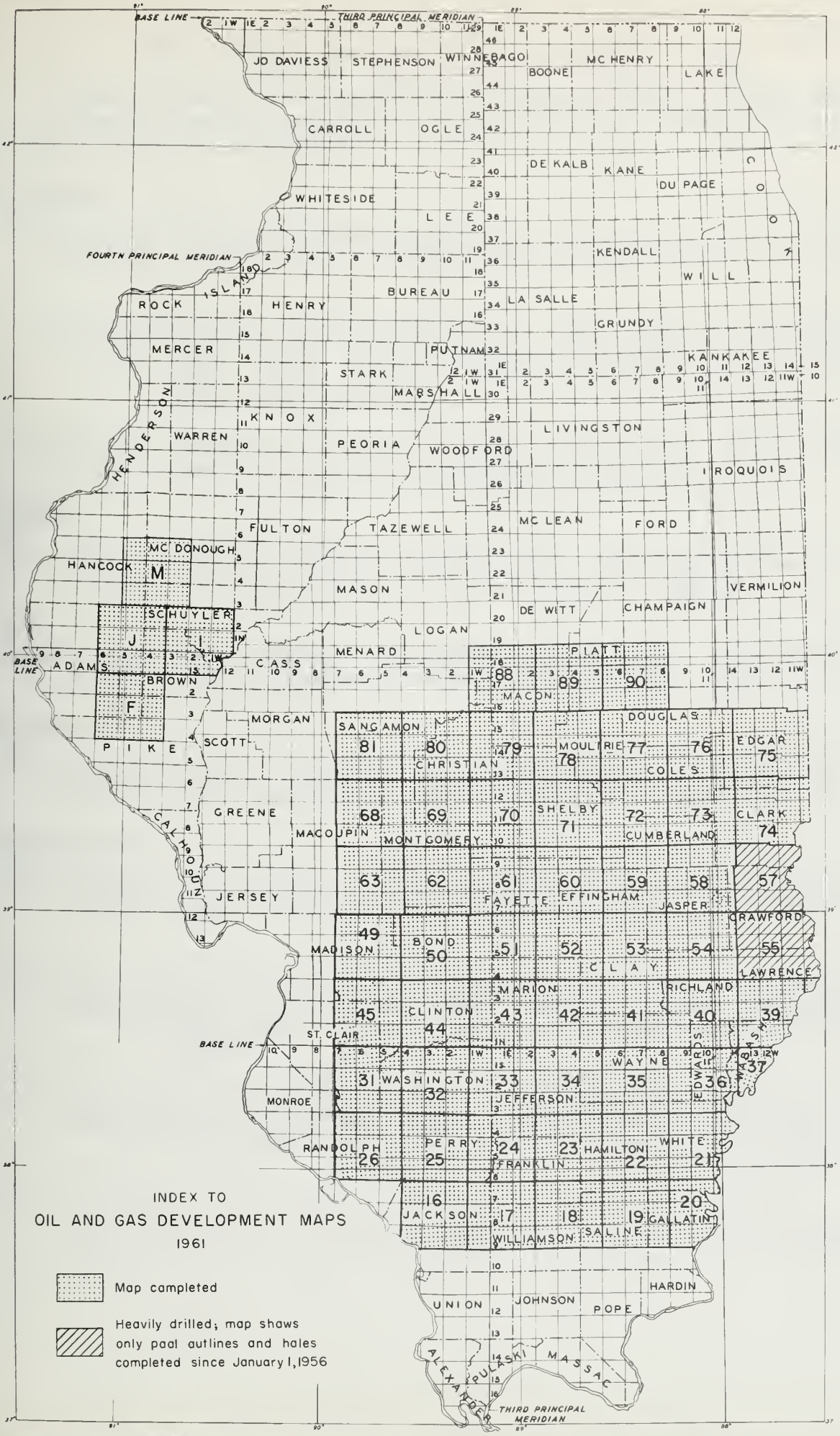

(44235—25M—9-61)

WELLS COMPLETED FROM JUNE 29, 1963 TO AUGUST 2, 1963

Abbreviations used are listed on the inside back cover. A pool well is less than ½ mile, a wildcat near (WN) is ½ to 1½ miles, and a wildcat far (WF) more than 1½ miles from production.

ADAMS COUNTY

2N, 6W

25, NW SW SE. Ralph Hofmeister #1 Ralph Hofmeister. Spd. 6-28-63. Comp. 7-26-63. TD 623'. D&A. Maquoketa sh., top 620'. WF.

2S, 5W

1, 330'NL, 380'WL, SW. A. W. Neal #6 Donley. OWWO. Was Ray F. Starr #6 Donley. Comp. 2-1-61. OTD 606'. IP was ½ BOP, 8 BW. Silurian ls., top 594'. Recomp. 7-23-63. TD 606'. D&A. Silurian ls., top 594'. Kellerville pool.

2, NE SW NE. Earnest & Otis Wright #5 Wright. Spd. 6-6-63. Comp. 7-26-63. TD 661'. D&A. Maquoketa sh., top 657'. Kellerville pool.

BOND COUNTY

5N, 3W

16, 2285'SL, 47'EL, SE. Illinois Power Co. #G-1. Spd. 6-4-62. Comp. 6-7-62. TD 1243'. STRUCTURE TEST. Ste. Genevieve ls., top 1204'.

7N, 3W

30, NW NW NE. L. E. Ostrom #1 Jack Howard. Spd. 3-29-63. Comp. 7-23-63. TD 1930'. D&A. Carper ss., top 1893'. Panama pool.

BROWN COUNTY

2S, 4W

5, 430'NL, 1050'EL, SW. Ernest Wright #2 Bowen. Spd. 4-2-63. Comp. 8-2-63. TD 654'. D&A. Maquoketa sh., top 653'. WN (Siloam pool).

CHAMPAIGN COUNTY

17N, 7E

Ov. 32, 660'NL, 663'WL, NE NW. M. H. Richardson #1 Charles Tabaka. Spd. 6-25-63. Comp. 7-30-63. TD 3243'. D&A. Trenton ls., top 3160'. WF.

21N, 7E

9, 4.09'SL, 60'EL, NE SE SW. The Peoples Gas Light and Coke #1 Peoples Gas Light and Coke. Spd. 10-21-62. Comp. 11-29-62. TD 4018'. PBTD 3874'. OBSERVATION WELL. Mt. Simon ss., top 3878'. Mahomet Gas Storage Project.

9, 4.09'SL, 260'EL, NE SE SW. The Peoples Gas Light & Coke #3 Peoples Gas Light & Coke. Spd. 2-5-63. Comp. 3-12-63. TD 3340'. PBTD 3319'. OBSERVATION WELL. Eau Claire, top 3292'. Mahomet Gas Storage Project.

22N, 7E

1, C-S/2 NW NE. K. & T. Oil Development Co. #1 Glen and Mae Reynolds. Spd. 6-20-63. Comp. 7-12-63. TD 305'. D&A. Silurian ls., top 298'. WF.

CHRISTIAN COUNTY

15N, 1W

29, 585'SL, 330'EL, SW NE. Lama Oil Co. #1-B Bailey. Spd. 6-18-63. Comp. 7-23-63. TD 1949'. IP 50 BOP, 25 BW. Silurian ls., top 1912'. Mt. Auburn Consol. pool.

29, SW NW NE. James Jordan #6 Audra Moore. Spd. 4-2-63. Comp. 8-2-63. TD 1953'. IP 5 BOP. Silurian ls., top 1915'. Frac. Mt. Auburn Consol. pool.

CLARK COUNTY

11N, 11W

16, NW NW SE. C. G. Davis #1 Lickert. Spd. 7-10-63. Comp. 7-26-63. TD 2300'. D&A. Devonian ls., top 2220'. WF.

11N, 14W

5, SE NW NE. J. D. Kuykendall #2-A W. W. Drake. Spd. 5-18-63. Comp. 7-12-63. TD 392'. IP 3 BOP with large amount of SW. Pennsylvanian ss., top 292'. Acid. Westfield pool.

32, NW SE NW. Virgil Streeter #1 Sherwood. Spd. February 1963. Comp. 3-20-63. TD 329'. IP 3 BOP, 1 BW. Casey ss., top 305'. Shot. Westfield pool.

12N, 14W

33, NW NW SW. Wallace McMahon #4 Katie Mitchell. Spd. 11-27-61. Comp. November 1961. TD 420' (?). IP 1 BOP (WATERFLOOD PRODUCER). Mississippian ls. (?), top 370' (?). Westfield pool.

CLAY COUNTY

2N, 5E

13, SE NW NW. Monarch Develop. #1 Stella Joplin. Spd. 6-11-63. Comp. 7-2-63. TD 2533'. D&A. Cypress ss., top 2528'. WN (Xenia E. pool).

2N, 7E

13, NE NW NE. Samuel E. Boxell #1 R. Ullum. Spd. 6-5-63. Comp. 7-5-63. TD 3071'. IP 12 BOP. McClosky ls., top 3042'. Acid. Clay City Consol. pool.

3N, 7E

10, 380'NL, 330'WL, SE NE. Don H. Baldwin #1 Colclasure. Spd. 4-24-63. Comp. 7-26-63. TD 2864'. IP 25 BOP, 75 BW. Benoist ss., top 2776'. Frac. Sailor Springs Consol. pool.

13, SW NE SE. J. W. Rudy #1 Finley-Harbin. OWWO. Was J. W. Rudy #1-A Finley. Comp. 7-23-46. OTD 3060'. Was D&A. Recomp. 7-23-63. TD 3060'. IP 20 BOP, 10 BW. Aux Vases ss., top 2911'. Clay City Consol. pool.

13, NW NE SW. Goose Creek Oil Co. #2 Pearce. Spd. 4-8-63. Comp. 8-2-63. TD 2999'. IP 40 BOP, trace of water. Spar Mt. ss., top 2992'. Acid. Sailor Springs Consol. pool.

25, NE SW SW. Hanson Oil Company #1 Bayler. Spd. 6-18-63. Comp. 7-26-63. TD 3125'. IP 90 BOP. Spar Mt. ls., and McClosky ls. Natural. Clay City Consol. pool.

CLAY COUNTY (Continued)

3N, 5E

12, 405'NL, 330'EL, SW SW. Louis Kapp #1 McCulley. Spd. 12-1-62. Comp. 5-8-63. TD 2656'. D&A. Ste. Genevieve ls., top 2560'. WN (Iola South pool).

4N, 7E

9, NW NW SE. Keystone Oil Co. #3 Guy Bible "A". Spd. 6-28-63. Comp. 7-23-63. TD 2649'. WATER INJECTION. Cypress ss., top 2592'. Sailor Springs Consol. pool.

15, 330'SL, 380'WL, SE SW. Frank M. Cooper, Jr. #1 Cammon-Wilson Com. Spd. 5-22-63. Comp. 7-19-63. TD 2996'. IP 30 BOP, 150 BW. Aux Vases ss., top 2860'. Frac. Sailor Springs Consol. pool.

22, C-S/2 SW SW. N. V. Duncan Drilling Co. #1 Atchason. Spd. 6-26-63. Comp. 7-9-63. TD 3012'. D&A. Ste. Genevieve ls., top 2938'. Sailor Springs Consol. pool.

22, SW SE SW. N. V. Duncan Drilling Co. #1 Fields. Abandoned Location 7-16-63. Sailor Springs Consol. pool.

22, NW NE SW. Black & Black Oil Co. #1 Ralph Hastings. Spd. 6-8-63. Comp. 8-2-63. TD 3010'. IP 23 BOP, 5 BW. McClosky ls., top 2970'. Sailor Springs Consol. pool.

26, 405'SL, 330'EL, NE NW. M. & C. Drilling Co. #1 O. Lewis. Spd. 6-17-63. Comp. 7-5-63. TD 2624'. D&A. Cypress ss., top 2613'. Sailor Springs Consol. pool.

33, NE NE SE. Lowell & Leon Hagen #1 L. Hagen. Spd. 7-23-63. Comp. 8-2-63. TD 3076'. D&A. Ste. Genevieve ls., top 2955'. WN (Sailor Springs Consol. pool).

5N, 7E

32, NW NE NW. Black and Black Oil Co. #1 R. E. Feller. Spd. 7-20-63. Comp. 8-2-63. TD 2980'. D&A. St. Louis ls., top 2950'. WN (Sailor Springs Consol. pool).

32, 630'SL, 330'EL, SW SE. Dooley Geol. Serv. & Smith Oil #1 Ebbie T. Ryan. Spd. 6-30-63. Comp. 7-12-63. TD 2951'. D&A. Ste. Genevieve ls., top 2845'. WN (Sailor Springs Consol. pool).

CLINTON COUNTY

1N, 1W

22, NE NW SE. Jet Oil Co. #3 John Hickey. Spd. 7-9-62. Comp. 7-16-63. TD 1479'. IP 20 BOP. Benoist ss., top 1476'. Wamac West pool.

22, SW NE SE. Jet Oil Co. #3 William A. Wilkin, Jr. Spd. 5-31-62. Comp. 7-16-63. TD 1480'. IP 55 BOP. Benoist ss., top 1474'. Wamac West pool.

22, NE NE SE. Jet Oil Co. #4 William A. Wilkin, Jr. Spd. 6-6-62. Comp. 7-16-63. TD 1519'. D&A. Benoist ss., top 1506'. Wamac West pool.

CLINTON COUNTY (Continued)

1N, 2W

9, SW NE SW. John F. Dunnill & T. W. Kerwin #1 Ella Brink. Spd. 7-11-63. Comp. 7-30-63. TD 1200'. D&A. Cypress ss., top 1180'. Posey pool.

9, NW SW SW. Illinois Lease Operat. #1 Ella A. & Martin Brink. Spd. 6-3-63. Comp. 7-5-63. TD 2798'. IP 107 BOP. Cypress ss., top 1089'. Frac. Posey pool.

9, SW SW NW. George A. Thompson #1 E. E. Yogel. Spd. 6-28-63. Comp. 7-12-63. TD 1243'. D&A. Cypress ss., top 1216'. Posey pool.

2N, 2W

19, NW SW SE. Louis Kapp #1 Schlafly. Spd. 7-5-63. Comp. 8-2-63. TD 1224'. D&A. Benoist ss., top 1220'. Carlyle East pool.

3N, 1W

Ov. 19, 990'NL, 990'EL, SW. National Assoc. Petr. #1 Lottie J. McAdams Est. Spd. 7-4-63. Comp. 7-12-63. TD 1484'. D&A. Ste. Genevieve ls., top 1446'. WF.

3N, 2W

3, SE NE SW. T. M. Conrey #1 Ward. Spd. 6-30-63. Comp. 7-12-63. TD 1252'. D&A. Bethel ss., top 1220'. WF.

3N, 3W

10, 300'SL, 140'WL, NE SW NE. Herbert Weder #1 Walker. Spd. 7-20-63. Comp. 7-26-63. TD 1113'. D&A. Benoist ss., top 1099'. WN (Beaver Creek South pool).

36, SW SE NW. Robert J. Mitchell #1 Alfred Thole. Spd. 7-15-63. Comp. 7-26-63. TD 1200'. D&A. Benoist ss., top 1194'. WN (Carlyle pool).

COLES COUNTY

11N, 7E

14, SE NE NW. Rappe & Wilson #1 Highland. Spd. 5-20-63. Comp. 7-9-63. TD 3249'. IP 54 BOP, 75 BW. Carper ss., top 2974'. Frac. Mattoon pool.

15, SE NE NE. Schaefer Oil Co. #2 Bresee. Spd. 5-7-63. Comp. 7-2-63. TD 3068'. IP 34 BOP, 60 BW. Carper ss., top 2978'. Frac. Mattoon pool.

12N, 7E

26, SE NE SE. E. C. Reeves #1 C. L. Bareither. OWWO. Was E. P. Jarvis #1 C. L. Bareither. Comp. 12-10-46. OTD 2035'. Was D&A. Worked over 7-22-52 by J. Potsch. TD 3271'. Was D&A. Worked over 5-28-63 by Robert J. Mitchell. TD 3271'. D&A. Recomp. 7-26-63. TD 3271'. IP 50 BOP, trace of water. Cypress ss., top 1794'. Frac. Mattoon pool.

35, 999'NL, 996'WL, SW NE. David F. Herley #4 Tiven. OWWO. Was Joseph A. Kull #4 Tiven. Comp. 10-15-46. OTD 2063'. IP 130 BOP. Cypress ss. and Spar Mt. ss. Recomp. 7-23-63 as Abandoned Location. Mattoon pool.

12N, 10E

12, NW NE SE. Earnest Zink #5 L. O. Walton. Spd. 6-19-63. Comp. 7-19-63. TD 461'. IP 418,000 cu. ft. gas flowing. Pottsville ss., top 416'. Ashmore South pool.

COLES COUNTY (Continued)

12N, 10E

13, SE SE NE. Earnest Zink #4 Walton. Spd. 6-8-63. Comp. 7-19-63. TD 495'. IP 3 BOP, some water. Mississippian ls., top 471'. Acid. Ashmore South pool. NEW PAY IN POOL.

CRAWFORD COUNTY

5N, 11W

20, NW SW NE. L. L. Dennis #2 Dunlap. Spd. 6-2-63. Comp. 8-2-63. TD 960'. IP 7 BOP. Pennsylvanian ss., top 928'. Frac. Main Consol. pool.

20, NE NE SW. Edwin L. Whitmer #1 Hazel C. Montgomery. Spd. 5-27-63. Comp. 7-12-63. TD 962'. WATERFLOOD PRODUCER. Robinson ss., top 909'. Frac. Main Consol. pool.

20, SE NE SW. Edwin L. Whitmer #2 Hazel C. Montgomery. Spd. 5-28-63. Comp. 7-9-63. TD 942'. WATERFLOOD PRODUCER. Robinson ss., top 914'. Shot. Main Consol. pool.

7N, 13W

13, NE SW SE. Meir & Huff #1 Kirk-Whitmer-Stentz Com. Spd. 4-29-63. Comp. 7-9-63. TD 1290'. D&A. Cypress ss., top 1278'. Main Consol. pool.

14, 640'SL, 800'WL, NW NW. Tidewater Oil Co. #W-9 George Walters. Spd. October 1962. Comp. 3-15-63. TD 1004'. IP 5 BOP, 10 BW. Robinson ss., top 951'. Main Consol. pool.

25, SW NW SW. Wilkin Enterprises #1 Edna Netherton. OWWO. Was R. E. Thorpe #1 C. Schumacher. Comp. 2-12-57. OTD 1907'. PBTD 950'. IP was 22 BOP. Pennsylvanian ss., top 880'. Recomp. 8-2-63. TD 1907'. COTD 920'. IP 7 BOP. Pennsylvanian ss., top 880'. Natural. Main Consol. pool.

25, 380'NL, 380'EL, SE NW SW. Wilkin Enterprises #2 Edna Netherton. OWWO. Was R. G. Thorpe #2 Schumacher. Comp. 11-27-56. OTD 954'. IP was 14 BOP. Pennsylvanian ss., top 922'. Recomp. 8-2-63. TD 954'. IP 4 BOP. Pennsylvanian ss., top 922'. Natural. Main Consol. pool.

25, NW SW SW. Wilkin Enterprises #1 Viola C. Salee. OWWO. Was Cap-Roc Oil #1 Salee. Comp. 2-12-57. OTD 950'. IP was 24 BOP. Pennsylvanian ss., top 880'. Recomp. 7-12-63. TD 950'. IP 10 BOP, 10 BW. Pennsylvanian ss., top 880'. Frac. Main Consol. pool.

25, NE SW SW. Wilkin Enterprises #2 Viola C. Salee. OWWO. Was Cap-Roc Oil Co. #2 Salee. Comp. 9-3-57. OTD 950'. IP was 10 BOP. Pennsylvanian ss., top 880'. Recomp. 7-12-63. TD 950'. IP 3 BOP, 3 BW. Pennsylvanian ss., top 880'. Main Consol. pool.

7N, 14W

12, 860'SL, 840'WL, SW. Indiana Farm Bureau Coop. Assn. #P-1 Hulse. Spd. 6-23-63. Comp. 7-26-63. TD 959'. IP 10 BOP, trace of water (WATERFLOOD PROD.) Robinson ss., top 939'. Shot. Main Consol. pool.

8N, 12W

8, 330'SL, 430'WL, NE. Frank A. Bridge #1-A Gurley. Spd. 7-2-63. Comp. 7-26-63. TD 984'. D&A. No Robinson sd. Main Consol. pool.

CUMBERLAND COUNTY

10N, 10E

36, NE NW SE. Froderman & Connelly #1 Ralph Johnson. Spd. 6-21-63. Comp. 7-12-63. TD 825'. D&A. Casey ss., top 530'. York pool.

DEWITT COUNTY

20N, 3E

Fr. 4, 330'NL, 330'WL, NW. Wayne Coppenbarger #1 Pat Toohill. Spd. 6-21-63. Comp. 7-5-63. TD 1216'. D&A. Silurian dol., top 1213'. WF.

27, SW NE NW. R. E. Sutton #1 Art Lubbers. Spd. 6-17-63. Comp. 7-26-63. TD 1615'. D&A. Silurian ls., top 1588'. WF.

21N, 3E

28, SW NE NE. Lloyd A. Harris #1 Jane Toohill. Spd. 7-14-63. Comp. 7-19-63. TD 1200'. D&A. Silurian ls., top 1162'. Wapella East pool.

21N, 4E

13, NE NE NE. D. C. Arnold #1 H. M. Stensel. Spd. 7-16-63. Comp. 7-26-63. TD 1300'. D&A. Silurian ls., top 1272'. WF.

34, NE NE SE. E. H. Kaufman #1 G. H. McKinley. Spd. 5-15-63. Comp. 7-2-63. TD 1227'. COTD 690'. IP 11 BOP, 60 BW. Sonora ss., top 660'. Frac. DISCOVERY OF PARNELL POOL.

21N, 5E

30, SW SE NW. Theo Myers #1 Clyde Roop. Spd. 7-18-63. Comp. 7-26-63. TD 725'. D&A. No Osage Formation. WF.

DOUGLAS COUNTY

15N, 7E

Ov. 11, NE NE SE. C. B. Earnest #5 Pflum. OWDD. Was C. B. Earnest #5 Pflum. Comp. 8-21-56. OTD 1639'. Was D&A. Recomp. 7-12-63. TD 2275'. D&A. Carper ss., top 2272'. Bourbon Consol. pool.

EDGAR COUNTY

13N, 13W

9, SE NW NE. Walter W. Henigman #3 Baber. Spd. 6-4-63. Comp. 7-17-63. TD 445'. COTD 439'. IP 10 BOP, 4 BW. Pennsylvanian ss., top 404'. Shot. Dudley pool. (This well was erroneously reported as an abandoned location in the June, 1963 Drilling Report.)

EDWARDS COUNTY

2N, 10E

31, SW NW NW. Robert L. Runyon #1 H. A. Gardner. Spd. 7-9-63. Comp. 7-30-63. TD 3270'. D&A. Ste. Genevieve ls., top 3188'. Calhoun South pool.

EFFINGHAM COUNTY

7N, 6E

Ir. 19, 990'NL, 330'WL, NW. Max Schwartz #1 E. S. Wenthe. Spd. 7-8-63. Comp. 7-19-63. TD 2491'. D&A. Ste. Genevieve ls., top 2410'. Watson pool.

8N, 4E

Fr. 2, 330'NL, 330'WL, NW. Lowell Redman #1 Giesler. Spd. 3-5-63. Comp. 3-13-63. TD 2150'. D&A. St. Louis ls., top 2120'. WF.

EFFINGHAM COUNTY (Continued)

8N, 4E

19, SW SW NW. R. H. Troop #4 Priess Com. Spd. 12-17-62. Comp. 1-20-63. TD 1579'. IP 2 BOP. Cypress ss., top 1550'. Frac. Louden pool.

FAYETTE COUNTY

5N, 3E

30, SW NW NE. Louis Kapp #1 Lotz. Spd. 3-17-63. Comp. 7-5-63. TD 3383'. IP 6 BOP, 200 BW. Carper ss., top 3338'. Frac. St. Paul pool.

30, SE SE NW. Shakespeare Oil #1 Albion A. Stine. Was Wm. T. Heller #1 Lydia Wollin. Comp. 2-18-58. OTD 2133'. Was D&A. Comp. 7-30-63 as Abandoned Location. St. Paul pool.

30, C-N/2 SW SW. Louis Kapp #2 Torbeck. Spd. 5-5-63. Comp. 7-5-63. TD 3360'. IP 28 BOP, 100 BW. Carper ss., top 3304'. Frac. St. Paul pool.

31, C-E/2 NW NE. Louis Kapp #4 Aukamp. Spd. 5-5-63. Comp. 7-5-63. TD 3360'. IP 120 BOP, 90 BW. Carper ss., top 3298'. Frac. St. Paul pool.

31, 380'NL, 330'EL, NW NW. Shell Oil Co. #4 C. C. Ford. Spd. 5-28-63. Comp. 7-5-63. TD 3417'. IP 83 BOP, 159 BW. Carper ss., top 3295'. Frac. St. Paul pool.

31, NW SE NE. L. E. Ostrom #2 Rubin. Spd. 5-25-63. Comp. 7-12-63. TD 3363'. IP 75 BOP, est. 100 BW. Carper ss., top 3299'. Frac. St. Paul pool

8N, 3E

20, 330'SL, 245'EL, SW. Humble Oil & Refining #1-T W. A. Eagleton. Spd. 6-5-63. Comp. 7-19-63. TD 1527'. IP 4 BOP, 57 BW (WATERFLOOD PRODUCER). Cypress ss., top 1503'. Louden pool.

26, NE SW NE. R. H. Troop #1 Walter Besing. Spd. 7-3-63. Comp. 7-26-63. TD 1641'. D&A. Cypress fm (shly), top 1500'. Louden pool.

34, SW SE SW. R. H. Troop #4 Watson "A". Abandoned Location 7-30-63. Louden pool.

FRANKLIN COUNTY

5S, 1E

23, NW NW SE. G. & G. Oil & Gas Inc. #1 Max Moore. Spd. 7-12-63. Comp. 7-26-63. TD 2780'. D&A. Ste. Genevieve ls., top 2748'. WN (Sesser Consol. pool).

6S, 2E

19, 330'NL, 417'WL, SW SW. Louis Kapp #1-F Eickelman. Spd. 5-30-63. Comp. 8-2-63. TD 2673'. IP 46 BOP, no water. Aux Vases ss., top 2606'. Frac. Sesser Consol. pool.

20, 411'NL, 300'EL, SW NW. R. K. Petroleum Corp. #1-A R. K. Petr. Old Ben. Spd. 1-22-63. Comp. 2-4-63. TD 2738'. D&A. Ste. Genevieve ls., top 2628'. Buckner pool.

20, 360'SL, 330'WL, NW NW. R. K. Petr. Corp. #2-A R. K. Petr.-Buckner. Spd. 2-4-63. Comp. 2-14-63. TD 2680'. D&A. Ste. Genevieve ls., top 2638'. Buckner pool.

FRANKLIN COUNTY (Continued)

6S, 2E

25, 300'SL, 133'EL, NW. Shell Oil Co. #239-TO Benton Flood Unit. Spd. May 1962. Comp. May 1962. TD 2298'. WATERFLOOD PRODUCER. Tar Springs ss., top 2105'. Benton pool.

6S, 3E

8, SE NE NE, E. E. Rehn #1 Moses. Spd. 6-30-63. Comp. 7-12-63. TD 3033'. D&A. Ste. Genevieve ls., top 2875'. WN (Whittington South pool).

7S, 2E

18, NE NW SE. Victor R. Gallagher #2 Zeigler Coal and Coke. Spd. 7-5-63. Comp. 8-2-63. TD 2641'. IP 250 BOP, no water. Aux Vases ss., top 2617'. Natural. Zeigler pool.

18, 370'NL, 330'WL, NE SE. Victor R. Gallagher #1 Zeigler-Plumfield. Spd. 6-6-63. Comp. 7-12-63. TD 2808'. IP 144 BOP. Aux Vases ss., top 2614'. Natural. DISCOVERY OF ZEIGLER POOL.

19, NE NW NE. Victor R. Gallagher #1 Zeigler Coal & Coke. Spd. 7-18-63. Comp. 8-2-63. TD 2800'. D&A. Ste. Genevieve ls., top 2646'. WN (Zeigler pool).

25, 225'NL, 338'WL, SE NW. Shell Oil Co. #3-W Carl Brown Estate. CONVERSION. Was Shell #3 Brown Estate. Comp. 8-24-48. IP 33 BOP, 14 BW. Ohara ls. & McClosky ls. Worked over 5-16-61 as COMBINATION SWD (Cypress) and OIL WELL (Ohara ls. and Aux Vases ss.). Recomp. 1-18-62. TD 2860'. SALT WATER DISPOSAL & WATER INPUT. Cypress ss. (SWD) and Ohara ls. (WI). West Frankfort Consol. pool.

7S, 4E

10, SW NW NE. Collins Brothers Oil Co. #1 Franklin. Spd. 8-2-62. Comp. 9-25-62. TD 3193'. IP 35 BOP, 35 BW. Aux Vases ss., top 3090'. Frac. Thompsonville North pool.

GALLATIN COUNTY

7S, 8E

20, SW SE SE. Indiana Farm Bureau Coop. #6 Oliver. CONVERSION. Was C. E. Brehm et al. #6 Oliver. Comp. 8-3-48. OTD 2140'. IP 330 BOP. Waltersburg ss., top 2089'. Recomp. 2-28-63. TD 2140'. WATER INPUT. Waltersburg ss., top 2039'. Roland Consol. pool.

21, SE SW NE. Paul S. Knight #2 C. R. Bennett. Spd. May 1962. Comp. May 1962. TD 2979'. IP 55 BOP. McClosky (?) ls., top not reported. Roland Consol. pool.

21, SE SW SW. Indiana Farm Bureau Coop. #2 Oliver-Eubanks. CONVERSION. Was Indiana Farm Bureau Coop. #2 Oliver-Eubanks. Comp. 8-10-48. OTD 2140'. IP was 15 BOP. Waltersburg ss., top 2112'. Recomp. 2-28-63. TD 2140'. WATER INPUT. Waltersburg ss., top 2112'. Roland Consol. pool.

8S, 10E

21, NE SW SE. Humble Oil & Refining #8-W South Inman Unit. CONVERSION. Was Dee Miller Drlg. Co. #2 Pielmeir "A". Comp. 1-10-50. TD 2417'. IP was 35 BOP. Cypaess ss., top 2401'. Recomp. 9-20-62. TD 2417'. WATER INPUT. Waltersburg ss. and Cypress ss., Frac. Inman East Consol. pool.

GALLATIN COUNTY (Continued)

8S, 10E

26, NW NW SE. Lohmann-Johnson Drlg. Co. #1 W. Agnew. Spd. 6-15-63. Comp. 7-2-63. TD 3031'. D&A. Ste. Genevieve ls., top 2868'. WN (Inman East Consol. pool).

9S, 9E

20, NW SE NW. Estelle Price #1 Easley-Rister Junction Unit. Spd. 6-26-63. Comp. 8-2-63. TD 1758'. IP 40 BOP. Waltersburg ss., top 1729'. Shot. Junction pool.

HAMILTON COUNTY

4S, 6E

18, NW SE SE. Dwight M. Leeper #1-A Bond. OWWO. Was Nation Oil Co. #1 Bond. Comp. 7-24-51. OTD 3495'. Was D&A. Recomp. 7-16-61. TD 3495'. D&A. Ste. Genevieve ls., top 3365'. WF.

5S, 6E

34, 700'NL, 500'WL, SE. Sinclair Oil & Gas Co. #28-B Mary E. Friel. Spd. 7-2-63. Comp. 7-26-63. TD 3065'. IP 62 BOP, 51 BW. WATERFLOOD PROD. Aux Vases ss., top 3051'. Natural. Dale Consol. pool

4S, 7E

26, 1045'SL, 330'WL, NW. The Ohio Oil Co. #5 C. F. Rebstock. Spd. 12-19-61. Comp. 1-11-61. TD 3367'. PBTD 3330'. WATERFLOOD PRODUCER. Aux Vases ss., top 3300'. Frac. Bungay Consol. pool.

5S, 6E

34, 380'NL, 330'WL, SE SW. Sinclair Oil & Gas #25-C Mary E. Friel. Spd. 4-20-63. Comp. May 1963. TD 3097'. PBTD 3088'. WATER INPUT. Bethel ss. and Aux Vases ss. Dale Consol. pool.

34, 330'SL, 991'WL, SE. Shell Oil Co. #5 N. Porter. CONVERSION. Was Shell #5 N. Porter. Comp. 9-10-62. OTD 2955'. IP 260 BOP. Bethel ss., top 2926'. Worked over 8-11-53. TD 2955'. IP 23 BOP, 19 BW. Cypress ss., top 2703'. Drilled Deeper January 1961. TD 3066'. Comp. 2-5-61 as Cypress ss., Bethel ss. and Aux Vases ss. producer. Recomp. 9-10-62. TD 3066'. WATER INPUT. Bethel ss. and Aux Vases ss. Dale Consol. pool.

6S, 5E

9, SE SE SE. R. J. Steven #1 Daisy L. Lockwood. Spd. 2-5-62. Comp. 2-18-62. TD 3453'. D&A. Ste. Genevieve ls., top 3300'. Dale Consol. pool.

15, SE NE NW. Oslager Oil Co. #3-C Louise Morey. Spd. 2-15-63. Comp. 7-16-63. TD 3251'. IP 35 BOP, some water. Aux Vases ss., top 3190'. Frac. Dale Consol. pool.

15, NW SW NE. William E. Lampley #1 Taylor. Spd. 5-24-63. Comp. 7-5-63. TD 3224'. IP 168 BOP, some water. Aux Vases ss., top 3154'. Frac. Dale Consol. pool.

15, 330'SL, 380'EL, SW NE. William E. Lampley #2 Taylor. Spd. 7-5-63. Comp. 7-19-63. TD 3201'. D&A. Aux Vases ss., top 3127'. Dale Consol. pool.

HAMILTON COUNTY (Continued)

6S, 7E

7, 330'NL, 1002'WL, NW. The Pure Oil Company #16 Eugenie Cuppy. CONVERSION. Was The Pure Oil Co. #16 Eugenie Cuppy. Comp. 9-30-41. OTD 3000'. IP was 38 BOP. Aux Vases ss., top 2980'. Recomp. 6-7-63. TD 3000'. PBTD 2735'. WATER INPUT. Cypress ss., top 2645'. Dale Consol. pool.

7S, 6E

4, SE NE NE. Capitol Oil, Inc. #W-3 Walpole Unit. CONVERSION. Was Oil Management #1 Gray. Comp. 4-10-51. OTD 3200'. IP was 125 BOP. Aux Vases ss., top 3173'. Recomp. 4-19-62. TD 3200'. COTD 3193'. WATER INPUT. Aux Vases ss., top 3173'. Walpole pool.

HANCOCK COUNTY

7N, 8W

27, NE NW SE. Cahill & Smith #1 Heberer. Spd. 5-30-63. Comp. 7-23-63. TD 591'. D&A. Devonian ls., top 574'. WF.

HENRY COUNTY

16N, 1E

17, 947'SL, 31'WL, SW. Ralph E. Davis #1 Coulter. Spd. 3-3-62. Comp. 4-24-62. TD 842'. STRUCTURE TEST. Galena dol., top 817'.

JACKSON COUNTY

7S, 1W

12, SW NE SE. Bryant & Bryant Oil Producers #1 Krelo. Spd. 8-10-62. Comp. 8-17-62. TD 2740'. D&A. No logs. WF.

9S, 2W

33, 355.2'SL, 1251.6'EL, SE. Y. E. Hildreth #1 R. D. Moniger. Spd. 7-9-63. Comp. 7-19-63. TD 2020'. D&A. St. Louis ls., top 1767'. WF.

JASPER COUNTY

7N, 9E

22, NE NE SW. Parrish-Ensminger #1 Frank Mitchell. OWWO. Was Illinois Mid-Continent #1 G. F. Mitchell. Comp. 12-13-49. OTD 2966'. Was D&A. Recomp. 8-2-63. TD 2966'. IP 36 BOP, 60 BW. McClosky ls., top 2872'. Newton West pool.

22, C-W/2 SE NW. HLN Oil Development #1 George H. Phillips. Spd. 6-10-63. Comp. 8-2-63. TD 2867'. IP 10 BOP, est. 10 BW. McClosky ls., top 2846'. Frac. EXTENSION TO NEWTON WEST POOL.

7N, 10E

21, NW NW SE. E & G Drilling Co. #2 Lobmier. CONVERSION. Was E. & G. Drilling Co. #2 Lobmier. Comp. 10-5-60. OTD 2788'. IP was 14 BOP, 35 BW. McClosky ls., top 2784'. Recomp. May 1962. TD 2792'. SALT WATER DISPOSAL. Spar Mountain ls. Clay City Consol. pool.

27, NW SE SE. The Pure Oil Co. #2 Leo Menke "B". CONVERSION. Was Pure Oil Co. #2 Leo Menke "B". Comp. 7-8-47. OTD 2721'. IP was 125 BOP. McClosky ls., top 2674'. Recomp. 5-28-63. TD 2721'. COTD 2685'. WATER INPUT. McClosky ls., top 2674'. Clay City Consol. pool.

JASPER COUNTY (Continued)

7N, 10E

34, 380'NL, 360'WL, NE. The Pure Oil Co. #1 Leo Menke "B". CONVERSION. Was Pure Oil Co. #1 Leo Menke "B". Comp. 3-25-47. OTD 2720'. IP was 221 BOP. McClosky ls., top 2665'. Recomp. 5-28-63. TD 2720'. WATER INPUT. McClosky ls., top 2665'. Clay City Consol. pool.

8N, 14W

15, 330'NL, 360'WL, SW. D. V. Carter #2 Luthur Martin. Spd. 6-18-63. Comp. 7-26-63. TD 701'. D&A. Pennsylvanian ss., top 671'. Bellair pool.

JEFFERSON COUNTY

1S, 1E

17, SE NW NW. National Assoc. Petro. Co. #1 August Meyer. Spd. 7-23-63. Comp. 8-2-63. TD 2288'. D&A. Ste. Genevieve ls., top 2228'. WN (Cravat West pool).

1S, 2E

16, 40'SL, 30'EL, NE NE. Humble Oil & Refining Co. #4-W Lester Breeze. Spd. 2-2-63. Comp. 5-15-63. TD 2049'. WATER INPUT. Aux Vases ss., top 2015'. Salem Consol. pool.

16, 15'SL, 15'WL, NE NE. Humble Oil & Refining Co. #5-W Lester Breeze. Spd. 2-9-63. Comp. 5-15-63. TD 2036'. WATER INPUT. Aux Vases ss., top 2020'. Salem Consol. pool.

3S, 2E

29, SE SE NE. Elmer M. Novak #1 Ryder. Spd. 7-18-63. Comp. 8-2-63. TD 2750'. D&A. Ste. Genevieve ls., top 2610'. WN (Waltonville pool).

KANKAKEE COUNTY

29N, 10E

5, 580'NL, 45'EL, NE. Natural Gas Storage Co. #6 Kruse. Spd. 10-22-62. Comp. 11-4-62. TD 1901'. GAS STORAGE. Franconia, top 1437'. Herscher Gas Storage Project.

30N, 10E

19, 12'SL, 660'EL, SW NE. Natural Gas Storage Co. #6 Ruder. Spd. 7-12-62. Comp. 7-27-62. TD 1778'. GAS STORAGE. Galesville, top 1761'. Herscher Gas Storage Project.

29, 55'SL, 610'EL, SW. Natural Gas Storage Co. #4 Kilpatrick. Spd. 7-28-62. Comp. 11-26-62. TD 1306'. GAS STORAGE. Trempeleau, top 1090'. Herscher Gas Storage Project.

30, 45'S , 100'EL, NE. Natural Gas Storage Co. #2 Saffer. Spd. 6-29-62. Comp. 8-13-62. TD 1939'. PBTD 1927'. OBSERVATION WELL. Eau Claire, top 1899'. Herscher Gas Storage Project.

31, 38'NL, 320'EL, NW. Natural Gas Storage Co. #M-1 Armstrong. Spd. 6-15-62. Comp. 7-4-62. TD 2792'. PBTD 2764'. OBSERVATION WELL. Mt. Simon, top 2667'. Herscher Gas Storage Project.

32, 600'SL, 45'EL, NE NE. Natural Gas Storage Co. #12 Karcher. Spd. 10-6-62. Comp. 11-17-62. TD 1922'. GAS STORAGE. Eau Claire. top 1878'. Herscher Gas Storage Project.

KANKAKEE COUNTY (Continued)

30N, 10E

32, 660'NL, 12'EL, SW. Natural Gas Storage Co. #8 Schwark. Spd. 8-30-62. Comp. 11-24-62. TD 1916'. GAS STORAGE. Eau Claire, top 1881'. Herscher Gas Storage Project.

33, 119'NL, 31'WL, NW. Natural Gas Storage Co. #2 Bartlett. Spd. 9-15-62. Comp. 10-5-62. TD 1909'. PBTD 1894'. GAS STORAGE. Galesville, top 1760'. Herscher Gas Storage Project.

KNOX COUNTY

9N, 1E

35, SE SE NW. Harry A. Palmer #1 Kalb. Spd. 7-23-63. Comp. 8-2-63. TD 657'. D&A. Devonian ls., top 568'. WF.

LASALLE COUNTY

34N, 3E

14, 10'SL, 100'EL, SE. Vickery Drlg. Co. #OW-4. Spd. 7-11-61. Comp. 7-12-61. TD 356'. STRUCTURE TEST.

16, 150'SL, 200'EL, SE. Vickery Drlg. Co. #OW-3. Spd. 7-15-61. Comp. 7-30-61. TD 336'. STRUCTURE TEST.

LAWRENCE COUNTY

2N, 11W

20, NW SW NW. Harold Brinkley #1-WI O. Pepple. CONVERSION. Was Harold Brinkley #3 O. Pepple, Comp. 6-854. OTD 1851'. IP was 50 BOP. Bethel ss., top 1843'. Recomp. February 1962. TD 1850'. WATER INPUT. Bethel ss., top 1843'. Allendale pool.

2N, 12W

Ov. 2, 330'NL, 733'EL, NE. Marathon Oil Co. #11 Maggie Finley. Spd. 1-22-63. Comp. 3-30-63. TD 1733'. PBTD 1716'. IP 35 BOP, 20 BW (WATERFLOOD PRODUCER). Cypress ss. & Paint Creek ss. Frac. Lawrence pool.

5, SE NW NW. J. B. Murvin #1-A B. Hinton. Spd. 6-20-63. Comp. 7-5-63. TD 2264'. D&A. Ste. Genevieve ls., top 2200'. Lawrence pool.

19, NE SW SE. R. S. Young, Trustee #1 Walter H. Dining. Spd. 7-14-63. Comp. 7-26-63. TD 1779'. D&A. Biehl ss., top 1248'. WN (Ruark West Consol. pool).

3N, 11W

28, SW SE SE. E. L. Whitmer #1 E. J. Burns. Spd. 4-18-63. Comp. 7-9-63. TD 1949'. IP 10 BOP, 90 BW. McClosky ls., top 1872'. Acid. Lawrence pool.

3N, 12W

5, 30'NL, 34'WL, SE. Marathon Oil Co. #GG-5 W. E. Robins a/c 1. Spd. 3-24-63. Comp. 4-10-63. TD 1715'. PBTD 1690'. WATER INPUT. Cypress ss., top 1440'. Frac. Lawrence pool.

5, 10'SL, 625'WL, NE. Marathon Oil Co. #HH-5 S. M. Eshelman. Spd. 3-29-63. Comp. 4-16-63. TD 1580'. PBTD 1546'. WATER INPUT. Cypress ss. & Paint Creek ss. Frac. Lawrence pool.

LAWRENCE COUNTY (Continued)

3N, 12W

5, C-NW SE. Marathon Oil Co. #HH-6 W. E. Robins a/c 1. Spd. 4-1-63. Comp. 4-23-63. TD 1565'. PBTD 1553'. WATER INPUT. Cypress ss. & Paint Creek ss. Frac. Lawrence pool.

5, 900'NL, 990'WL, SE. Marathon Oil Co. #62 W. E. Robins a/c 1. Spd. 4-8-63. Comp. 5-7-63. TD 1577'. PBTD 1561'. IP 180 BOP (WATERFLOOD PRODUCER). Cypress ss. & Paint Creek ss. Frac. Lawrence pool.

6, 660'SL, 10'EL, SW NE. Marathon Oil Co. #Z-4 J. H. Bedford. Spd. 3-10-63. Comp. 3-28-63. TD 1560'. PBTD 1540'. WATER INPUT. Bridgeport ss. & Cypress ss. Frac. Lawrence pool.

8, 86'NL, 390'WL, NE SE. Jenny Lee Oil Co. #1 Byron Lewis et al. Abandoned Location 7-9-63. Lawrence pool.

13, 330'SL, 453'EL, NW NE. Edward C. Sreckler #3 Carrithers et al Comm. Spd. 6-22-63. Comp. 7-9-63. TD 1792'. D&A. Ste. Genevieve ls., top 1745'. Lawrence pool.

14, 430'NL, 330'WL, SE NE. David Rotstein #1 McPherson. CONVERSION. Was Illinois Texas Oil Co. #O-1 McPherson. Comp. 10-18-55. OTD 1648'. PBTD 1565'. IP was 55 BOP, 30 BW. Cypress ss., top 1526'. Recomp. 1963. TD 1646'. WATER INPUT. Cypress ss., top 1526'. Lawrence pool.

14, 30'SL, 10'EL, SW SE NE. David Rotstein #W-15 McPherson. Spd. 11-28-62. Comp. 12-28-62. TD 1665'. WATER INPUT. Cypress ss. & Benoist ss. Frac. Lawrence pool.

16, 665'SL, 1333'EL, NE. Marathon Oil Company #WI-1 Robert T. Gillespie a/c 1. Spd. 2-13-63. Comp. 3-13-63. TD 1836'. PBTD 1660'. WATER INPUT. Cypress ss., top 1580'. Frac. Lawrence pool.

16, 330'SL, 340'WL, NW. Marathon Oil Co. #18 Lizzie Lewis. Spd. 2-19-63. Comp. 5-3-63. TD 1665'. PBTD 1649'. IP 32 BOP, 168 BW (WATERFLOOD PRODUCER). Jackson ss. & Cypress ss. Frac. Lawrence pool.

18, C-SE NE. Marathon Oil Co. #BB-20 Richard Dunseth. Spd. 3-3-63. Comp. 4-4-63. TD 1812'. PBTD 1792'. WATER INPUT. Cypress ss. & Benoist ss. Frac. Lawrence pool.

22, NE SE SW. Bridgeport Drilling Company #2 Brashear-Gillespie. Spd. 6-25-63. Comp. 8-2-63. TD 1892'. IP 5 BOP. Spar Mountain ss., top 1837'. Acid. Lawrence pool.

27, C-S/2 SE NW. Marathon Oil Co. #26 Laura Gillespie. Spd. 3-25-63. Comp. 4-11-63. TD 1830'. WATERFLOOD PRODUCER. McClosky ls., top 1815'. Shot. Lawrence pool.

27, C-S/2 NE SW. Marathon Oil Co. #21 W. E. Robins a/c 2. Spd. 3-20-63. Comp. 4-4-63. TD 1842'. WATERFLOOD PRODUCER. McClosky ls., top 1812'. Lawrence pool.

LAWRENCE COUNTY (Continued)

4N, 13W

Fr. 1, 3198'NL, 229'EL, NW. The Bradley Produc. Corp. #W-335 Droll. Spd. 4-20-63. Comp. 5-8-63. TD 1441'. WATER INPUT. Jackson ss. & Cypress ss. Frac. Lawrence pool.

Fr. 1, 10'NL, 10'WL, NE SE. The Bradley Producing Corp. #W-135 Frederick. Spd. 4-27-63. Comp. 5-11-63. TD 1471'. WATER INPUT. Jackson ss. & Cypress ss. Frac. Lawrence pool.

24, 10'NL, 1320'EL, SE NW. Marathon Oil Co. #CC-15 Perry King a/c 1&2. Spd. 3-3-63. Comp. 4-26-63. TD 1745'. PBTD 1720'. WATER INPUT. Cypress ss. & Benoist ss. Frac. Lawrence pool.

5N, 13W

35, 610'SL, 615'EL, SE. The Bradley Producing Corp. #832 Updike. Spd. 4-16-63. Comp. 4-19-63. TD 1470'. D&A. Cypress ss., top 1402'. Lawrence pool.

36, 30'SL, 10'WL, SW. The Bradley Prod. Corp. #W-733 Petty. Spd. 5-7-63. Comp. 5-23-63. TD 1455'. WATER INPUT. Jackson ss. & Cypress ss. Frac. Lawrence pool.

LOGAN COUNTY

21N, 1W

34, 330'NL, 215'WL, SW SE. Adam F. Bock #1 Annie Laurie McLaughlin. Spd. 6-19-63. Comp. 7-5-63. TD 1700'. D&A. Silurian ls., top 1582'. WF.

MCLEAN COUNTY

21N, 3E

10, SE SW NW. John E. Carlson #1 Wolrab. Spd. 4-11-63. Comp. 7-9-63. TD 1158'. D&A. Silurian ls., top 1158'. WF.

22N, 1E

26, 760'NL, 330'EL, SE. C. G. Davis #1 Funk. Spd. 6-1-63. Comp. 7-30-63. TD 1516'. D&A. Silurian, top 1470'. WF.

22N, 2E

20, NE NE NW. C. G. Davis #1 Rust. Spd. 6-16-63. Comp. 7-23-63. TD 1565'. D&A. Devonian ls., top 1538'. WF.

22N, 3E

18, 315'NL, 330'EL, SE. Schaefer Oil Co. #1 Prosser. Spd. 7-1-63. Comp. 7-12-63. TD 900'. D&A. Silurian ls., top 869'. WF.

19, SE SW NW. Northern Basin Oil Co., Inc. #1 Stevenson. Spd. 6-22-63. Comp. 7-12-63. TD 956'. D&A. Silurian ls., top 905'. WF.

25N, 5E

14, SE SE SE. D. C. Haines #1 Hieronymus. Spd. 6-17-63. Comp. 7-9-63. TD 1504'. D&A. Trenton ls., top 1422'. WF.

MACON COUNTY

15N, 1E

5, SW SW SW. Fear & Duncan #1 Joseph F. Damery. CONVERSION. Was Sun Oil Co. #1 J. F. Damery. Temporarily Abandoned 5-12-53. OTD 3780'. Reworked 7-7-53. OTD 3780'. IP was 10½ BOP. Devonian ls., top 1912'. Reworked 1-19-54. TD 3780'. IP 350 BOF. Devonian ls. Recomp. 7-30-63. TD 3780'. WATER INPUT. Shakopee dol., top 3116'. Blackland pool.

17N, 2E

19, SW NE SW. HLN Oil Development #1 Jack H. Powers. Spd. 6-21-63. Comp. 7-12-63. TD 2025'. D&A. Silurian ls., top 1945'. WF.

MADISON COUNTY

3N, 6W

16, 565'SL, 392'EL, SW SW SE. Storage Corp. #1 W. R. Kelley. Spd. 4-22-63. Comp. 5-22-63. TD 2911'. GAS STORAGE. St. Peter ss., top 2852'. St. Jacob pool.

6N, 6W

34, 460'NL, 85'WL, NE NE. S. B. Schenk #8 Mae Olive Lietch. Spd. 7-14-63. Comp. 7-26-63. TD 596'. WATER INPUT. Pennsylvanian ss., top 555'. Livingston South pool.

6N, 7W

32, SE NE NE. W. C. Stribling #2 Klostermeier. Spd. 7-10-63. Comp. 7-26-63. TD 434'. D&A. Pennsylvanian ss., top 419'. WF.

MARION COUNTY

1N, 2E

21, SE NE NE. E. E. Flippin #1 Burge et al. CONVERSION. Was F. L. Strickland #1 Burge. Comp. 5-11-54. OTD 2121'. PBTD 2100'. IP was 85 BOP, 20 BW. Spar Mountain ls., top 2086'. Recomp. May 1962. TD 2120'. WATER INPUT. Spar Mountain ls., top 2086'. Salem Consol. pool.

2N, 2E

30, SE NE SE. Texaco Inc. #1 L. E. Maxwell "B" Tr. 68 Well. CONVERSION. Was Kingwood Oil Co. #1 Maxwell "B". Comp. 10-11-38. OTD 1982'. IP was 235 BOF. Aux Vases ss., top approx. 1800'. Recomp. 6-3-63. TD 1982' PBTD 1868'. WATER INPUT. Aux Vases ss., top approx. 1800'. Salem Consol. pool.

30, 292'SL, 363'EL, SW SE. Texaco Inc. #16 T. D. Stroup "B" Tr. 82. CONVERSION. Was Texas #16 T. Stroup. Comp. 5-7-40. OTD 3416'. IP was 2343 BOF. Devonian ls., top 3318'. Worked over 12-19-41. TD 4647'. IP was 28 BOP. Trenton ls., top 4530'. Worked over 11-20-43. TD 4647'. IP was 17 BOP. Devonian ls. & Trenton ls. Recomp. 5-21-63. TD 4641'. PBTD 1843'. WATER INPUT. Aux Vases ss., top 1809'. Salem Consol. pool.

3N, 1E

9, NE SE NW. Joe Simpkins #3 Thalman. Spd. 5-14-62. Comp. May 1962. TD 1372'. OIL WELL (IP not available). Cypress ss., top 1358'. Patoka South pool.

9, SE SE NW. Joe Simpkins #4 Thalman. Spd. 5-17-62. Comp. May 1962. TD 1373'. OIL WELL (IP not available). Cypress ss., top 1373'. Patoka South pool.

MARION COUNTY (Continued)

3N, 1E

9, 310'NL, 330'WL, SW NW. Joe Simpkins #1 Toulme. Spd. 5-21-62. Comp. 5-22-62. TD 1367'. D&A. Cypress ss., top 1348'. Patoka South pool.

MASON COUNTY

20N, 6W

26, 430'NL, 330'WL, NE NW NW. Merle D. Stewardson #1 Hayes. Spd. 6-3-63. Temp. Abd. 7-23-63. TD 700'. Keokuk-Burlington ls., top 676'. WF.

MONTGOMERY COUNTY

9N, 3W

4, NW NW SW. Texaco Inc. #1 L. Truitt. OWWO. Was Don Slape #1 Truitt. Comp. 7-15-52. OTD 2089'. Was D&A. Recomp. 8-2-63. TD 1831'. D&A. Chouteau ls., top 1818'. WF.

10N, 5W

5, NW NE SW. W. C. Stribling #1 Beiermann. Spd. 8-18-61. Comp. 8-21-61. TD 650'. D&A. No logs. WN (Waggoner pool).

12N, 4W

5, NE NE SE. Charles M. Hoppin #1 Helen Reichert. Spd. 7-5-63. Comp. 7-26-63. TD 1844'. D&A. Silurian ls., top 1837'. WF.

RANDOLPH COUNTY

4S, 5W

11, 390'NL, 330'EL, NW NW. Robert J. Mitchell #1 Hoskins-Mulholland Com. Spd. 6-20-63. Comp. 7-5-63. TD 2350'. D&A. Devonian ls., top 2322'. WF.

RICHLAND COUNTY

2N, 11E

Fr. 7, 330'SL, 330'WL, N/2 SW. Alva C. Davis #W-1 Slunaker. CONVERSION. Was Wiser Oil Co. #2 F. Slunaker. Comp. 2-14-50. OTD 3267'. IP was 864 BOP. McClosky ls., top 3262'. Recomp. April 1962. TD 3267'. WATER INPUT. McClosky ls., top 3262'. Calhoun East pool.

3N, 9E

33, SE NW NW. M. V. Ring #1 Taylor. Spd. 5-29-63. Comp. 7-5-63. TD 3091'. D&A. Ste. Genevieve ls., top 3000'. Scanell East pool.

36, NW NE SW. A. J. May #A-1 Lemke Com. Spd. 7-2-63. Comp. 8-2-63. TD 3151'. D&A. Ste. Genevieve ls., top 3097'. Clay City Consol. pool.

4N, 9E

33, SE NW NW. McDowell & Murvin #1 Delzell. OWWO. Was J. L. Black #1 Lydia Boley. Comp. 8-9-55. OTD 3010'. Was D&A. Recomp. 8-2-63. TD 3010'. IP 100 BOP. McClosky ls., top 2991'. Acid. Clay City Consol. pool.

4N, 10E

27, 330'SL, 600'EL, NW NE. Texaco Inc. #3 W. Winter. Spd. 6-7-63. Comp. 7-12-63. TD 3075'. IP 10 BOP, 91 BW. McClosky ls., top 3043'. Acid. Olney Consol. pool.

ROCK ISLAND COUNTY

16N, 1W

10, 125'SL, 522'EL, NW. Ralph E. Davis #1 Ainsworth. Spd. June 1962. Comp. June 1962. TD 705'. STRUCTURE TEST. Galena dol., top 702'.

SALINE COUNTY
8S, 5E
13, SE NW SW. Howard & Howell #1 R. C. Tuttle. Spd. 7-2-63. Comp. 7-26-63. TD 3009'. D&A. Ste. Genevieve ls., top 2908'. WN (Harco pool).

SANGAMON COUNTY
14N, 3W
6, C-W/2 SW SW. Fred Prill #1 Walker. CONVERSION. Was Fred Prill #1 Walker. Comp. 11-15-61. OTD 1755'. IP was 17 BOP, 32 BW. Silurian dol., top 1700'. Recomp. May 1963. TD 1755'. SALT WATER DISPOSAL. Silurian, top 1700'. Edinburg West pool.

14N, 4W
1, C-S/2 NW SE. Atkins & Hale #1 Russell Simpson. CONVERSION. Was Atkins & Hale #1 Russell Simpson. Comp. 3-16-62. OTD 1768'. Was D&A. Recomp. May 1962. TD 1766'. PBTD 1284'. SALT WATER DISPOSAL. Salem ls., top 1285'. Edinburg West pool.

2, NE NE NW. Homeier Oil Associates #1 Smelley. Spd. 7-12-63. Comp. 7-26-63. TD 1675'. D&A. Silurian ls., top 1659'. Edinburg West pool.

15N, 3W
6, NE SE SE. Roman Oil Company #1 Bell. Spd. 6-22-63. Comp. 7-30-63. TD 1678'. D&A. Silurian ls., top 1655'. Roby West pool.

16, S/2 NW SW. C. B. Mansfield #1 Schwartz. Spd. 5-27-63. Comp. 7-30-63. TD 1740'. D&A. Silurian ls., top 1695'. Berry pool.

30, SE SE SE. Aladdin Oil Devlp. Co. #1 Durbin. Spd. 5-15-63. Comp. 7-12-63. TD 1749'. IP 80 BOP, 20 BW. Silurian ls., top 1716'. Frac. Berry pool.

SCHUYLER COUNTY
2N, 1E
10, NE NW NW. Nathan Gordon #1 W. G. Trone Estate. Spd. 5-12-63. Comp. 7-26-63. TD 930'. D&A. Trenton ls., top 880'. WF.

SHELBY COUNTY
9N, 6E
5, SE NW NE. Mississippi Valley Petr. #1 Abbey Warner. Spd. 6-29-63. Comp. 8-2-63. TD 2280'. IP 96 BOP, 30 BW. Aux Vases ss., Spar Mt. ss. Frac. DISCOVERY OF STEWARDSON EAST FIELD.

10N, 4E
21, SE SE NE. M. H. Richardson #2 Hoskins. CONVERSION. Was M. H. Richardson #2 Hoskins. Comp. 6-7-61. OTD 1960'. PBTD 1846'. IP was 114 BOP, 8 BW. Bethel ss., Benoist ss. & Aux Vases ss. Recomp. 3-25-62. TD 1960'. COTD 1922'. WATER INPUT. Benoist ss., top 1746'. Mode pool.

11N, 5E
36, NE NW NW. Don Durr #1 Stuckemeyer. Spd. 6-25-63. Comp. 7-9-63. TD 2010'. D&A. Aux Vases ss., top 2002'. WF.

TAZEWELL COUNTY
22N, 5W
21, SW SW NW. C. G. Davis #1 Allen. Spd. 7-22-63. Comp. 8-2-63. TD 1026'. D&A. Silurian ls., top 994'. WF.

TAZEWELL COUNTY (Continued)

24N, 2W

21, SE SW NW. C. G. Davis #1 Smith. Spd. 7-20-63. Comp. 7-26-63. TD 1155'. D&A. Silurian ls., top 1130'. WF.

WABASH COUNTY

1N, 12W

12, 794'NL, 660'EL, NE. Dale F. Brinkley #1 Sanders-Stillwell. Spd. 5-21-63. 8-2-63. TD 1428'. IP 5 BOP. Biehl ss., top 1418'. Shot. Allendale pool.

27, 330'SL, 600'WL, NW SW. Junior Wolfe #6 James H. Stillwell. Spd. 5-16-63. Comp. 8-2-63. TD 1684'. IP 2 BOP, 100 BW. Biehl ss., top 1464'. Frac. Allendale pool.

29, 330'SL, 330'WL, NW SW. Clayton McDowell #2 Risley. OWWO. Was Shell #1 Risley. Comp. 11-30-43. OTD 2388'. PBTD 2364'. IP was 4 BOP, 4 BW. Spar Mountain ls., top 2331'. Recomp. 7-26-63. TD 2388'. IP 5 BOP. Spar Mountain ss., top 2331'. Allendale pool.

1N, 13W

12, SW NW SE. Frederick Heldt #1 McIntosh-Buttles. CONVERSION. Was Frederick Heldt #1 McIntosh-Buttles. Comp. 10-4-61. OTD 2340'. IP was 10 BOP. Biehl ss., top 1638'. Recomp. 5-31-62. TD 2342'. PBTD 1654'. WATER INPUT. Biehl ss., top 1638'. Friendsville North pool.

1S, 12W

Fr. 9, SW NE NW. The Superior Oil Co. #2 Everett & Chas. Crow Com. CONVERSION. Was The Superior Oil Co. #2 Everett & Charles Crow. Comp. 12-14-43. OTD 2358'. PBTD 1584'. IP was 15 BOP, 1 BW. Biehl ss., top 1500'. Recomp. 3-28-63. TD 2358'. PBTD 1513'. WATER INPUT. Biehl ss., top 1500'. Mt. Carmel pool.

1S, 13W

23, SW NW SW. Leroy A. Perrott #1 Bernard J. Walters. Spd. 6-10-63. Comp. 8-2-63. TD 2408'. IP 35 BOP, 100 BW. Bethel ss., top 2385'. Frac. New Harmony Consol. pool.

2S, 13W

9, 743'SL, 84'WL, SW. Nick Babare, Jr. #1 Nile Brines. OWDD. Was Sidney Davis #1 Brines. Comp. 10-3-39. OTD 2464'. IP 52 BOP. Cypress ss., top 2429'. Recomp. 8-2-63. TD 2759'. IP 40 BOP. Spar Mountain ss., top 2746'. Acid. New Harmony Consol. pool.

9, 1088'SL, 330'WL, SW. T. W. George #R-1 O. O. Bump. Spd. 6-6-63. Comp. 7-12-63. TD 2769'. IP 90 BOP. Spar Mt. ls., top 2752'. Acid. New Harmony Consol. pool.

Fr. 9, 428'SL, 873'WL, SW. C. Pat Partyka #2 Koensburg Com. Block. Spd. 5-17-63. Comp. 7-5-63. TD 2791'. IP 40 BOP. Spar Mt. ls., top 2740'. Acid. New Harmony Consol. pool.

Fr. 9, 375'SL, 520'EL, SW. Shure Oil Corporation #1 Legier et al. Comm.-Bk. "J". Spd. 6-19-63. Comp. 8-2-63. TD 2880'. IP 35 BOP, 75 BW. Cypress ss., top 2432'. Natural. New Harmony Consol. pool.

WABASH COUNTY (Continued)

3S, 13W

7, 330'NL, 449'WL, NE. National Assoc. Petr. #4 Arthur Akin. Spd. 5-30-63. Comp. 7-5-63. TD 2835'. IP 126 BOP. Cypress ss., top 2482'. Frac. New Harmony Consol. pool.

7, 330'NL, 1109'WL, NE. National Assoc. Petr. #5 Arthur Akin. Spd. 6-11-63. Comp. 7-12-63. TD 2776'. IP 137 BOP. Aux Vases ss., top 2753'. Frac. New Harmony Consol. pool.

Ir. 7, 330'NL, 956'EL, NE. National Assoc. Petr. Co. #6 Arthur Akin. Spd. 6-19-63. Comp. 7-26-63. TD 2785'. IP 110 BOP. Aux Vases ss., top 2761'. Frac. New Harmony Consol. pool.

Ir. 7, 1456'NL, 2162'WL, NE. Acme Oil Investors, Inc. #1-X Akin. Spd. 7-3-63. Comp. 7-19-63. TD 2830'. D&A. Aux Vases ss., top 2780'. New Harmony Consol. pool.

7, 2115'NL, 3450'EL, NE NW. Tri-Par Oil Co. #1 Gerald Parmenter. CORRECTION. This well was erroneously reported as producing from the Cypress ss. and Benoist ss. in the April 1963 Drilling Report. It is producing from the Paint Creek ss.

WASHINGTON COUNTY

1N, 1W

26, 370'SL, 350'WL, NE SE. Don Durr #1 Adolph Dodillett. Spd. 4-22-63. Comp. 7-30-63. TD 1547'. D&A. Benoist ss., top 1524'. WN (Irvington North pool.)

1S, 1W

28, SW SE NE. N. A. Baldridge #1 Azalia Rixman. Spd. 3-28-63. Comp. 4-2-63. TD 1657'. D&A. Cypress ss., top 1487'. Irvington West pool.

2S, 1W

2, 282'NL, 638'WL, SW. N. A. Baldridge #1 Illinois Central R.R. Com. Spd. 10-28-61. Comp. 7-30-63. TD 1541'. IP 110 BOP. Cypress ss., top 1472'. Natural. Richview pool.

2, 963'SL, 639'WL, SW. N. A. Baldridge #1 I.C.R.R. Smith Com. Spd. 12-25-61. Comp. 7-30-63. TD 1545'. IP 168 BOP. Cypress ss., top 1460'. Natural. Richview pool.

2, 785'NL, 775'WL, SW. N. A. Baldridge #1 I.C.R.R. Sternberg Comm. Spd. 12-14-61. Comp. 7-30-63. TD 1549'. IP 155 BOP. Cypress ss., top 1472'. Natural. Richview pool.

2, 330'SL, 900'WL, NW. Charles T. Evans #1 McDonald-Richardson Unit. Spd. March 1962. Comp. March 1962. TD 1546'. IP 70 BOP. Cypress ss., top 1470'. Richview pool.

2, 834'NL, 1205'WL, SW. N. A. Baldridge #1 Newcomb Community. Spd. 10-9-61. Comp. 7-30-63. TD 1544'. IP 95 BOP. Cypress ss., top 1462'. Natural. Richview pool.

2, 1137'NL, 469'WL, SW. N. A. Baldridge #1 L. W. Sproul Com. Spd. 11-4-61. Comp. 7-30-63. TD 1540'. IP 52 BOP, 12 BW. Cypress ss., top 1460'. Natural. Richview pool.

WASHINGTON COUNTY (Continued)

2S, 1W

Fr. 10, 1650'NL, 185'EL, NE. N. A. Baldridge #1 Darrell. Spd. 4-9-63. Comp. 4-13-63. TD 1513'. D&A. Cypress Fm. (Shly), top 1467'. Richview pool.

WAYNE COUNTY

1N, 6E

19, SE SE NE. Hill Production Co. #2 Bosley. Spd. 4-17-63. Comp. 7-9-63. TD 3232'. IP 5 BOP. McClosky ls., top 3163'. Frac. Johnsonville West pool.

19, C-S/2 SE SE. Falese Oil Company #3 Bosley. Spd. 6-20-63. Comp. 7-19-63. TD 3180'. IP 125 BOP. Spar Mt. ss., top 3172'. Johnsonville West pool.

30, C-N/2 NE NE. Perry Folk #3 Ellis. Spd. 7-24-63. Comp. 7-31-63. TD 3182'. D&A. Ste. Genevieve ls., top 3137'. Johnsonville West pool.

1N, 7E

1, NE SE NE. The Pure Oil Co. #3 S. B. Garrison A. CONVERSION. Was Pure Oil Co. #3 S. B. Garrison "A". Comp. 7-31-45. OTD 3025'. IP was 25 BOP, 1 BW. Spar Mountain ls., top 3014'. Recomp. 5-21-63. TD 3025'. PBTD 2951'. WATER INPUT. Aux Vases ss., top 2917'. Clay City Consol. pool.

1, 70'SL, 130'WL, NE. The Pure Oil Co. #3 William Ulm. Spd. 4-29-63. Comp. 5-5-63. TD 3030'. WATER INPUT. Aux Vases ss. & McClosky ls. Clay City Consol. pool.

2, SW SW SW. The Pure Oil Company #6 Clutter Consolidated. Spd. 7-16-63. Comp. 8-2-63. TD 2996'. IP 133 BOP, 9 BW. Aux Vases ss., top 2977'. Frac. Clay City Consol. pool.

1N, 8E

5, 660'SL, 955'EL, SE. The Pure Oil Co. #1 J. S. Hubble A. CONVERSION. Was The Pure Oil Co. #1 J. S. Hubble "A". Comp. 9-24-40. OTD 3100'. IP was 206 BOP. McClosky ls., top 3030'. Recomp. 5-16-63. TD 3100'. PBTD 2958'. WATER INPUT. Aux Vases ss., top 2927'. Clay City Consol. pool.

Fr. 6, 2257'NL, 330'WL, NW. The Pure Oil Co. #2 R. W. Clay A. CONVERSION. Was the Pure Oil Co. #2 R. W. Clay "A". Comp. 8-7-45. OTD 3034'. IP was 436 BOP. Spar Mountain ls., top 3002'. Recomp. 5-13-63. TD 3034'. COTD 2968'. WATER INPUT. Aux Vases ss., top 2941'. Clay City Consol. pool.

Fr. 6, 852'NL, 1035'WL, NW. The Pure Oil Co. #4 R. W. Clay A. CONVERSION. Was the Pure Oil Co. #4 R. W. Clay "A". Comp. 10-23-45. OTD 3050'. IP was 45 BOP. McClosky ls., top 3039'. Recomp. 5-13-63. TD 3050'. PBTD 2972'. WATER INPUT. Aux Vases ss., top 2930'. Clay City Consol. pool.

2N, 7E

33, SW SW SW. Robinson Production #1 Knapp. Spd. 6-27-63. Comp. 7-12-63. TD 3206'. D&A. Ste. Genevieve ls., top 3120'. Rinard pool.

WAYNE COUNTY (Continued)
2N, 7E

35, NE NW SE. The Pure Oil Co. #5 Guy Flexter. CONVERSION. Was The Pure Oil Co. #5 Guy Flexter. Comp. 10-10-44. OTD 2957'. IP was 53 BOP. Aux Vases ss., top 2920'. Recomp. 5-21-63. TD 2957'. WATER INPUT. Aux Vases ss., top 2920'. Clay City Consol. pool.

35, NE SW SE. The Pure Oil Co. #6 Guy Flexter. CONVERSION. Was the Pure Oil Co. #6 Guy Flexter. Comp. 12-12-44. OTD 2960'. IP was 62 BOP. Aux Vases ss., top 2917'. Recomp. 5-20-63. TD 2960'. WATER INPUT. WATER INPUT. Aux Vases ss., top 2917'. Clay City Consol. pool.

35, SW NE SE. The Pure Oil Co. #7 H. G. Garrison. CONVERSION. Was the Pure Oil Co. #7 H. G. Garrison. Comp. 9-12-44. OTD 2955'. IP was 32 BOP. Aux Vases ss., top 2919'. Recomp. 5-21-63. TD 2955'. WATER INPUT. Aux Vases ss., top 2919'. Clay City Consol. pool.

35, SW SW SE. The Pure Oil Co. #2 Mary Hunt. CONVERSION. Was the Pure Oil Co. #2 Mary Hunt. Comp. 8-1-44. OTD 2937'. IP was 69 BOP. Aux Vases ss., top 2895'. Recomp. 5-20-63. TD 2937'. WATER INPUT. Aux Vases ss., top 2895'. Clay City Consol. pool.

35, NW SW NE. The Pure Oil Co. #3 A. E. Michels A. CONVERSION. Was The Pure Oil Co. #3 A. E. Michels "A". Comp. 7-20-43. OTD 3067'. IP was 128 BOP. McClosky ls., top 3048'. Recomp. 5-20-63. TD 3067'. WATER INPUT. McClosky ls., top 3048'. Clay City Consol. pool.

35, SW SE NE. The Pure Oil Co. #4 A. E. Michels A. CONVERSION. Was The Pure Oil Co. #4 A. E. Michels "A". Comp. 11-7-44. OTD 2970'. IP was 15 BOP. Aux Vases ss., top 2935'. Recomp. 5-21-63. TD 2970'. WATER INPUT. Aux Vases ss., top 2935'. Clay City Consol. pool.

35, NE SE SW. The Pure Oil Co. #2 R. T. Reid "A". CONVERSION. Was The Pure Oil Co. #2 R. T. Reid "A". Comp. 11-7-44. OTD 2955'. IP was 58 BOP. Aux Vases ss., top 2910'. Recomp. 5-20-63. TD 2955'. WATER INPUT. Aux Vases ss., top 2910'. Clay City Consol. pool.

36, 664'SL, 330'WL, SE. The Pure Oil Co. #1 Garrison Cons. CONVERSION. Was The Pure Oil Co. #1 Garrison Consol. Comp. 2-11-41. OTD 3070'. IP was 324 BOP. McClosky ls., top 3014'. Worked over 6-17-41. COTD 2915'. IP 83 BOP, 2 BW. Aux Vases ss. & McClosky ls. Recomp. 4-30-63. TD 3070'. WATER INPUT. Aux Vases ss. & McClosky ls. Clay City Consol. pool.

36, 667'SL, 1000'WL, SE. The Pure Oil Co. #3 Garrison Cons. CONVERSION. Was The Pure Oil Co. #3 Garrison Cons. Comp. 9-30-41. OTD 3048'. IP was 88 BOP. McClosky ls., top 2925'. Recomp. 5-20-63. TD 3048'. COTD 2949'. WATER INPUT. Aux Vases ss., top 2925'. Clay City Consol. pool.

36, 660'SL, 334'WL, SW. The Pure Oil Co. #1 E. E. Pittman. CONVERSION. Was The Pure Oil Co. #1 E. E. Pittman. Comp. 11-12-40. OTD 3080'. IP was 209 BOP. McClosky ls., top 3017'. Worked over (Date Unknown). PBTD 2962'. IP was 35 BOP. Aux Vases ss., top 2920'. Recomp. 5-20-63. TD 3080'. COTD 2972'. WATER INPUT. Aux Vases ss., top 2920'. Clay City Consol. pool.

WAYNE COUNTY (Continued)

2N, 9E

22, 575'SL, 330'EL, NE SW. R. K. Petroleum Corp. #1 Klehm et al. Spd. 7-19-63. Comp. 8-2-63. TD 3280'. D&A. Ste. Genevieve ls., top 3146'. WF.

25, SW SE NW. Alco Oil & Gas Corp. #1 Borah. Spd. 6-24-63. Comp. 7-12-63. TD 3265'. D&A. Ste. Genevieve ls., top 3166'. Calhoun South pool.

36, NE NE NE. Robert L. Runyon #1 A. M. Stover. Spd. 6-4-63. Comp. 7-16-63. TD 3224'. IP 80 BOP, 5 BW. Spar Mountain ls., top 3214'. Calhoun South pool.

1S, 6E

11, SW SW SE. Ashland Oil & Refg. Co. #1 Ted Cariens Consol. CONVERSION. Was Robinson & Puckett #1 Cariens Consol. Comp. 3-11-47. OTD 3221'. PBTD 3080'. IP was 70 BOP. Aux Vases ss., top 3058'. Recomp. 3-18-63. TD 3221'. PBTD 3080'. WATER INPUT. Aux Vases ss., top 3058'. Johnsonville South pool.

11, SW NE SW. Ashland Oil & Refining #1 Teddy Cariens et al. CONVERSION. Was Ashland & Texas #1 T. Cariens. Comp. 7-13-54. OTD 3042'. IP was 106 BOP, 30 BW. Aux Vases ss., top 3029'. Recomp. 3-24-63. TD 3042'. WATER INPUT. Aux Vases ss., top 3029'. Johnsonville South pool.

11, SW SE SW. Ashland Oil & Refining #2 Hilliard Consol. CONVERSION. Was Ashland Oil & Refining #2 Hilliard Consol. Comp. 8-18-53. OTD 3048'. IP was 10 BOP, 2 BW. Aux Vases ss., top 3029'. Recomp. 4-10-63. TD 3046'. WATER INPUT. Aux Vases ss., top 3029'. Johnsonville South pool.

14, NE NW NW. Ashland Oil & Refining Co. #2 W. S. Bass-(Fansler). CONVERSION. Was F. L. Strickland #2 Bass. Comp. 12-22-53. OTD 3194'. PBTD 3089'. IP was 27 BOP, 18 BW. Aux Vases ss., top 3034'. Recomp. 3-4-63. TD 3045'. PBTD 2010'. WATER SUPPLY. Pennsylvanian ss., top 1590'. Johnsonville South pool.

14, SW SW NE. Ashland Oil & Refining #1-A J. W. Dunlap. CONVERSION. Was Robinson & Puckett #1 Dunlap. Comp. 10-29-46. OTD 3260'. PBTD 3077'. IP was 61 BOP, 2 BW. Aux Vases ss., top 3047'. Recomp. 4-6-63. TD 3258'. PBTD 3075'. WATER INPUT. Aux Vases ss., top 3047'. Johnsonville South pool.

14, SW NW NE. Ashland Oil & Refining #1-B J. W. Dunlap. CONVERSION. Was Robinson & Puckett #1 Dunlap "B". Comp. 1-14-47. OTD 3087'. IP was 40 BOP. Aux Vases ss., top 3064'. Recomp. 3-30-63. TD 3085'. WATER INPUT. Aux Vases ss., top 3064'. Johnsonville South pool.

14, SW NE NW. Ashland Oil & Refining #4-A C. W. Hilliard. CONVERSION. Was Ashland Oil & Refining #4 C. W. Hilliard "A". Comp. 12-15-53. OTD 3071'. IP was 35 BOP, 20 BW. Aux Vases ss., top 3048'. Recomp. 3-17-63. TD 3071'. WATER INPUT. Aux Vases ss., top 3048'. Johnsonville South pool.

WAYNE COUNTY (Continued)

1S, 6E

14, NE NW SW. Ashland Oil & Refining #1 Nettie Montgomery. CONVERSION. Was Perry Folk #1 C. Montgomery. Comp. 4-22-47. OTD 3072'. IP was 70 BOP, 3 BW. Aux Vases ss., top 3050'. Recomp. 3-14-63. TD 3072'. WATER INPUT. Aux Vases ss., top 3050'. Johnsonville South pool.

2S, 5E

18, SW NW SW. Farrar Oil Company #1 McCombs. OWWO. Was Farrar Oil Co. #1 McCombs et al. Comp. 8-14-56. OTD 3080'. Was D&A. Recomp. 8-2-63. TD 3080'. IP 30 BOP. Aux Vases ss., top 2940'. Natural. Markham City North pool.

2S, 9E

24, 455'SL, 320'WL, E½ NE SW. Cullum & Lawhead #1-A Pettigrew-Piercy. Spd. 9-1-62. Comp. 9-7-62. TD 600'. WATER SUPPLY. Pennsylvanian ss., top 455'. Goldengate Consol. pool.

WHITE COUNTY

3S, 8E

30, 330'SL, 280'WL, SE NE. Shell Oil Co. #5-W H. H. Weinert Est-Miller Andrews. CONVERSION. Was H. H. Weinert #5 Miller Bros. & Andrews. Comp. 6-17-41. OTD 3231'. IP was 150 BOP. McClosky ls., top 3198'. Recomp. 8-16-62. TD 3259'. PBTD 3237'. WATER INPUT. Aux Vases ss., top 3195'. Mill Shoals pool.

30, 330'SL, 400'WL, NE NE. Shell Oil Co. #7-W H. H. Weinert Est.-Miller-Andrews. CONVERSION. Was H. H. Weinert #7 Miller-Andrews. Comp. 10-28-41. OTD 3242'. IP was 300 BOP. Aux Vases ss., top 3214'. Recomp. 8-16-62. TD 3242'. WATER INPUT. Aux Vases ss., top 3214'. Mill Shoals pool.

3S, 9E

34, SE SE NW. Gulf Oil Corp. #F-10W Goldengate Unit. CONVERSION. Was Sohio Pet. Co. #1 C. Brown. Comp. 11-28-50. OTD 3444'. PBTD 3430'. IP was 438 BOF. Spar Mountain ls. & McClosky ls. Recomp. 3-15-63. TD 3444'. COMBINATION OIL & WATER INPUT. Spar Mountain ls. & McClosky ls. (OIL) and Aux Vases ss. (WI). Goldengate Consol. pool.

34, NW NW SW. Gulf Oil Corp. #K-2W Goldengate Unit. CONVERSION. Was Sohio Pet. Co. #2 W. Hon Comm. Comp. 8-7-51. OTD 3440'. PBTD 3433'. Was D&A (SO). Worked over 10-9-53. PBTD 2790'. Converted to Tar Springs ss. Salt Water Disposal Well. Recomp. 3-23-63. TD 3440'. PBTD 3432'. WATER INPUT. Aux Vases ss., Spar Mountain ls., & McClosky ls. Goldengate Consol. pool.

34, SW SE SE. Gulf Oil Corp. #M-4W Goldengate Unit. CONVERSION. Was Gulf Oil Corp. #4 Heil Est. Comp. 6-24-52. OTD 3417'. IP 165 BOP, 62 BW. Aux Vases ss. & Spar Mountain ls. Recomp. 2-20-63. TD 3417'. PBTD 3362'. WATER INPUT. Aux Vases ss., top 3310'. Goldengate Consol. pool.

WHITE COUNTY (Continued)

3S, 10E

23, 290'SL, 330'WL, SE NW. Bayview Oil Corp. #1-A Kershaw. CONVERSION. Was Duncan & Yingling #1-A Kershaw. Comp. 9-28-48. OTD 1927'. IP was 180 BOP. Biehl ss., top 1904'. Recomp. May 1963. TD approx. 1927'. WATER INPUT. Biehl ss., top 1904'. Albion Consol. pool.

23, SE NW SW. Bayview Oil Corp. #4 Kuykendall. CONVERSION. Was Yingling & W. Duncan #4 Kuykendall. Comp. 8-24-48. OTD 1935'. IP was 50 BOP. Biehl ss., top 1916'. Recomp. May 1963. TD 1935'. WATER INPUT. Biehl ss., top 1916'. Albion Consol. pool.

23, 290'NL, 330'EL, SE SW. Bayview Oil Corp. #7-A Kuykendall. CONVERSION. Was S. C. Yingling & W. Duncan #7-A Kuykendall. Comp. 6-19-51. OTD 1909'. IP was 100 BOP. Biehl ss., top 1890'. Recomp. May 1963. TD 1907'. WATER INPUT. Biehl ss., top 1890'. Albion Consol. pool

4S, 9E

13, SW SW NE. Mike Beeler Oil Co. #1 Hertlein. Spd. 12-3-62. OWWO. Reported completed in the January 1963 Drilling Report for IP 100 BOP from Ohara ls., this well subsequently went to 5 BO per week. It was reworked in April and recompleted for IP 27 BOP, 126 BW from Cypress ss. and Tar Springs ss. Centerville East pool.

4S, 10E

2, SE SW NW. N. V. Duncan Drilling Co. #1 Hanks. Spd. 6-14-63. Comp. 7-12-63. TD 3272'. IP 24 BOP, 26 BW. Cypress ss., top 2846'. Frac. <u>EXTENSION TO ALBION CONSOL. POOL.</u>

4S, 14W

Fr. 4, 330'NL, 144'EL, NW NW. Tidewater Oil Co. #E-5 O. R. Evans. CONVERSION. Was Tidewater Oil Co. #5 Evans. Comp. 3-25-41. OTD 2912'. IP was 196 BOP. Ste. Genevieve ls., top 2817'. Worked over 10-5-59, as Aux Vases ss. and McClosky ls. WATER INPUT. Worked over December 1961 as Cypress ss. and Aux Vases ss. WATER INPUT. Recomp. 5-14-63. TD 2913'. WATER INPUT. Cypress ss., Bethel ss., and Aux Vases ss. New Harmony Consol. pool.

16, NW SE NE. Joe Simpkins #9 Boultinghouser "A". Spd. 8-13-61. Comp. 9-26-61. TD 2864'. IP 10 BOP. Aux Vases ss., top est. 2840'. Frac. New Harmony Consol. pool.

21, SE NE NW. Farrar Oil Co. #2 Ford. CONVERSION. Was Strickland #2 Ford. Comp. 3-19-46. OTD 2845'. IP was 8 BOP, 10 BW. Tar Springs ss., top 2230'. Recomp. 2-18-63. TD 2730' (est.). WATER INPUT. Aux Vases ss. New Harmony Consol. pool.

32, 1015'NL, 323'EL, SE NE. The Superior Oil Co. #1 J. C. Kern. CONVERSION. Was Superior Oil Co. #1 J. C. Kern. Comp. 7-1-41. OTD 2860'. IP was 65 BOP. Cypress ss., Bethel ss., and Aux Vases ss. Recomp. April 1963. TD 2860'. WATER INPUT. Tar Springs ss., top 2220'. New Harmony Consol. pool.

WHITE COUNTY (Continued)

4S, 14W

33, 330'NL, 245'EL, SW. The Superior Oil Co. #35 E. R. Greathouse. CONVERSION. Was Sun Oil Co. #35 E. R. Greathouse. Comp. 9-23-41. OTD 2596'. IP was 132 BOP. Cypress ss., top 2577'. Worked over 5-22-62. TD 2847'. IP 5 BOP, 80 BW. Aux Vases ss., top 2824'. Recomp. November 1962. TD 2847'. WATER INPUT. Aux Vases ss., top 2824'. New Harmony Consol. pool.

33, 995'SL, 380'EL, SW. The Superior Oil Co. #55 E. R. Greathouse. Spd. 6-13-63. Comp. 7-26-63. TD 2865'. IP 15 BOP, 19 BW (WATERFLOOD PRODUCER). Aux Vases ss., top 2828'. Frac. New Harmony Consol. pool.

5S, 8E

25, SE NW SE. Thomas A. Mitchell Drlg. #1 Simmons. Spd. 10-18-62. Comp. 10-29-62. TD 3195'. D&A. Ste. Genevieve ls., top 3132'. Roland Consol. pool.

5S, 10E

1, SE NE SW. Farrar Oil Co. #W-3A Garner. CONVERSION. Was Keystone #3 Garner "A". Comp. 12-21-54. OTD 1964'. IP 35 BOP. Degonia ss., top 1952'. Recomp. 1962. TD 1964'. WATER INPUT. Degonia ss., top 1952'. Phillipstown Consol. pool.

1, SE SE NW. Farrar Oil Co. #W-1C Garner. CONVERSION. Was Keystone Oil #1 Garner "C". Comp. 2-22-55. OTD 2705'. IP 3 BOP, 5 BW. Degonia ss., top 1983'. Recomp. October 1962. TD 2705'. PBTD 2001'. WATER INPUT. Degonia ss., top 1983'. Phillipstown Consol. pool.

1, SE SW NE. Farrar Oil Co. #W-2 Garner. CONVERSION. Was Keystone Oil Co. #2 Garner. Comp. 5-4-54. OTD 2716'. PBTD 1975'. IP was 40 BOP. Degonia ss., top 1937'. Recomp. 1962. TD 2715'. PBTD 2200'. WATER INPUT. Degonia ss., top 1935'. Phillipstown Consol. pool.

1, NW NW SE. Farrar Oil Co. #W-2 Kern. CONVERSION. Was Keystone Oil Co. #2 Kern. Comp. 5-4-54. OTD 2708'. IP was 50 BOP. Degonia ss., top 1947'. Recomp. 1962. TD 2708'. PBTD 1975'. WATER INPUT. Degonia ss., top 1947'. Phillipstown Consol. pool.

1, NW NE SE. Farrar Oil Co. #W-1 Nelson. CONVERSION. Was Keystone Oil Co. #1 Nelson. Comp. 10-12-54. OTD 1928'. IP was 30 BOP. Degonia ss., top 1917'. Recomp. 1962'. TD 1928'. WATER INPUT. Degonia ss., top 1917'. Phillipstown Consol. pool.

1, NW SE NE. Farrar Oil Co. #W-1 Renshaw. CONVERSION. Was Hollandsworth #1 Renshaw. Comp. 11-3-42. OTD 2328'. IP was 95 BOP, 10 BW. Tar Springs ss., top 2274'. Recomp. July 1962. TD 2325'. PBTD 2005'. WATER INPUT. Degonia ss., top 1943'. Phillipstown Consol. pool.

1, SE SE NE. Farrar Oil Co. #W-3 Renshaw. CONVERSION. Was W. B. Phillips #3 G. Renshaw. Comp. 8-3-54. OTD 2254'. IP was 131 BOP. Degonia ss. & Tar Springs ss. Recomp. 1962. TD 2249'. WATER INPUT. Degonia ss., top 1911'. Phillipstown Consol. pool.

WHITE COUNTY (Continued)

5S, 11E

Fr. 6, 330'NL, 430'WL, SW. Farrar Oil Co. #W-3 Bennet. CONVERSION. Was Keystone Oil Co. #3 A. Bennett. Comp. 2-24-53. OTD 2308'. IP was 20 BOP, 20 BW. Tar Springs ss., top 2292'. Recomp. 1962. TD 2307'. PBTD 1980'. WATER INPUT. Degonia ss. & Tar Springs ss. Phillipstown Consol. pool.

6S, 9E

12, 380'NL, 300'WL, NW. Sinclair Oil & Gas Co. #17 Storms Pool Unit Tr. 6. Spd. 6-3-63. Comp. 7-5-63. TD 2295'. IP 1 BOP, 268 BW (WATERFLOOD PRODUCER). Waltersburg ss., top 2253'. Frac. Storms Consol. pool.

35, 630'SL, 330'WL, NE NE. R. F. Powers #1 Questall. OWWO. Was J. E. Carlson #1 Questell. Comp. 8-6-57. OTD 2948'. Was D&A. Recomp. 5-3-63 as Temp. Abd. TD 2948'. Aux Vases ss., top 2930'. Herald Consol. pool.

6S, 10E

27, NW NW SW. Ashland Oil & Refining Co. #W-2 Elizabeth Barnes. CONVERSION. Was Ashland Oil & Refining Co. #W-2 Elizabeth Barnes. Comp. 7-29-52. OTD 3094'. Was D&A. Recomp. 4-1-63. TD 3094'. PBTD 2299'. WATER INPUT. Tar Springs ss., top 2291'. Frac. Concord Consol. pool.

7S, 11E

20, SE NE SW. C. E. Brehm Drlg. & Prod. #1 Garrison et al. Spd. 10-18-62. Comp. 11-5-62. TD 2901'. D&A. Ste. Genevieve ls., top 2848'. WN (New Haven Consol. pool).

WILLIAMSON COUNTY

8S, 1E

14, SW NE SE. Victor R. Gallagher #1 Zeigler (Clifford). Spd. 6-21-63. Comp. 7-5-63. TD 2612'. D&A. Ste. Genevieve ls., top 2438'. WF.

PRODUCING WELLS REPORTED PLUGGED TO JULY 30, 1963

Data furnished by Department of Mines and Minerals, Springfield, Illinois modified to agree with original completion. The total depth, date of plugging and present pool assignment are listed.

BOND COUNTY

28-6N-4W, SW SW SW. Stewart Oil Co. #2 Milliam Mollett. 1932'. 6-26-63. Sorento Consol.

32-6N-4W, 330'SL, 450'WL, NE NE. Stewart Oil Company #1 Kaegy. 1876'. 7-25-63. Sorento Consol.

32-6N-4W, NW NE NE. Stewart Oil #2 Kaegy. 1875'. 7-18-63. Sorento Consol.

CHRISTIAN COUNTY

21-15N-1W, SE NE SE. Baughman & Osborn #1-A B. O. Butcher. 1938'. 7-27-63. Mt. Auburn Consol.

23-15N-2W, SW SE SE. Harold Lipe #1 Grace Montgomery. 1912'. 7-24-63. Mt. Auburn Consol.

34-15N-2W, SW NE SW. Baughman, Osborn, Reeter & Hirstein #1-A Spratt. 1911'. 7-25-63. Mt. Auburn Consol.

CLARK COUNTY

27-9N-14W, NE/c SE NW NE. Pure Oil #2 J. A. Larrison. 528'. 6-11-63. Johnson South.

30-11N-10W, 700'NL, 190'WL, NE SE. Leo E. Light #1 Murphy. 2015'. 7-8-63. Weaver.

30-11N-10W, 154'NL, 560'WL, SE SE. Leo E. Light #2 Murphy. 2016'. 8-8-63. Weaver.

30-11N-10W, NE NW SE. Leo E. Light & A. J. Slagter #3 M. M. Murphy. 2080'. 7-6-63. Weaver.

CLAY COUNTY

2-3N-7E, C-S/2 NE SE. East Central Developing #1 Reichman et al. 2953'. 7-30-63. Sailor Springs Consol.

8-3N-8E, NE NE NW. Calvert & Willis #1 Jesse Hunley. 3014'. 6-20-63. Clay City Consol.

CLINTON COUNTY

15-1N-2W, SW SE NW. Robert J. Mitchell #1 Hemminghaus. 2777'. 7-25-63. Posey East.

CRAWFORD COUNTY

15-6N-13W, 200'SL, 200'EL, NE NE. Mahutska Oil Co. #4 J. Shire. 990'. 6-25-63. Main Consol.

15-6N-13W, 660'NL, 200'EL, NE. Mahutska Oil Co. #6 J. Shire. 958'. 7-3-63. Main Consol.

15-6N-13W, 440'NL, 200'EL, SW NE. Mahutska Oil Co. #21 William Walker. 958'. 6-11-63. Main Consol.

*26-6N-13W, 760'NL, 1120'WL, SE. Marathon Oil Co. #12 a/c 2 Lucinda Smith. 972'. 6-27-63. Main Consol.

26-6N-13W, 820'NL, 230'EL, NE SW. Marathon Oil Co. (formerly Pease and Co.) #8 S. Shipman. 944'. 7-3-63. Main Consol.

26-6N-13W, 1080'NL, 1140'EL, SW. Marathon Oil Company (formerly Pease and Company) #3 Savilla Shipman. 932'. 7-11-63. Main Consol.

*34-6N-13W, 630'NL, 210'WL, NW NE. Marathon Oil Co. #9 a/c 1 Leroy Newlin. 952'. 6-6-63. Main Consol.

*34-6N-13W, 600'NL, 270'EL, NW NE. Marathon Oil Co. #3 a/c 1 Lercy Newlin. 982'. 6-13-63. Main Consol. (Gas Input, formerly a producer)

CRAWFORD COUNTY (Continued)

2-7N-14W, 200'SL, 250'EL, SE. Marathon Oil Co. #3 T. J. Musgrave. 992'. 6-5-63. Main Consol.

12-7N-14W, 170'NL, 600'WL, SE NW. Marathon Oil Co. (formerly Associated Producers) #4 a/c 3 M. Drake. 1030'. 7-9-63. Main Consol.

12-7N-14W, 1120'SL, 660'WL, NE. Marathon Oil Co. (formerly Associated Producers) #9 M. Drake. 981'. 6-20-63. Main Consol.

12-7N-14W, 1200'NL, 700'WL, SW. Marathon Oil Company #4 a/c 1 O. M. Hulse. 978'. 6-13-63. Main Consol.

12-7N-14W, 1120'NL, 250'EL, NW. Marathon Oil Co. (formerly Associated Producers) #7 a/c 2 C. M. Stifle. 975'. 6-27-63. Main Consol.

12-7N-14W, 660'NL, 230'WL, NW NE. Marathon Oil Co. #9 a/c 2 J. H. Wilkin. 1021'. 6-28-63. Main Consol.

12-7N-14W, 1150'NL, 660'WL, NW NE. Marathon Oil Co. #15 a/c 2 J. H. Wilkin. 996'. 6-20-63. Main Consol.

8-8N-12W, SW SW NE. Frank A. Bridge #1 Gurley. 984'. 6-26-63. Main Consol.

EDWARDS COUNTY

19-1S-14W, SE SW SE. Alva C. Davis #1 James J. Briggs et al. 3139'. 6-25-63. Bone Gap Consol.

GALLATIN COUNTY

34-7S-10E, SE SW NW. Bayview Oil Co. (formerly Yingling Oil & Mining Co.) #4 A. J. Stofleth. 2738'. 6-25-63. Inman East Consol.

34-7S-10E, SW SW NW. Bayview Oil Co. (formerly Yingling Oil & Mining Co.) #3 A. J. Stofleth. 2133'. 6-23-63. Inman East Consol.

34-8S-9E, SW NE SW. Arnold Valter #2 Ingleton. 1582'. 6-28-63. Junction North.

34-8S-9E, SE NE SW. Delta Drlg. Co. #1 W. R. Ingleton. 1587'. 6-27-63. Junction North.

3-9S-10E, 380'SL, 280'WL, SW. Skiles Oil Corp. (formerly V. S. & S. Drlg. Co.) #1-B Austin. 2975'. 6-27-63. Ab Lake South.

JASPER COUNTY

35-7N-9E, 660'NL, 660'WL, NW. Parrish & Ensminger (formerly Big Chief Drlg. Co.) #1 Jenkins (formerly #1 C. K. Ross). 3086'. 7-3-63. Newton West.

JEFFERSON COUNTY

36-2S-4E, 660'SL, 648'EL, NW. Gulf Refining Company #1 L. E. Dunning. 3045'. 7-2-63. Markham City.

25-4S-2E, SW SW NE. Farrar Oil Co. (formerly F. L. Strickland) #5 Gilbert. 3245'. 6-28-63. Ina

LAWRENCE COUNTY

5-2N-11W, NE NW SW. Arthur Akin #1 Arthur Akin. 1636'. 7-10-63. Lawrence.

5-2N-11W, 530'SL, 990'WL, SW. O. L. Henson #1 Akin. 1900'. 6-28-63. Lawrence.

13-2N-12W, NW NW NE. Charles E. Carr #1 P. Litherland Comm. 1956'. 6-8-63. Lawrence.

20-3N-11W, 1660'SL, 330'WL, SW. W. E. Bailor #2 Leighty "B". 1871'. 7-16-63. Lawrence.

15-3N-12W, 845'SL, 675'WL, SW NW. Marathon Oil Company #11 a/c 3 Griggs. 1307'. 6-25-63. Lawrence.

15-3N-12W, 200'SL, 640'WL, SW NW. Marathon Oil Company #2 a/c 3 J. T. Griggs. 1298'. 6-18-63. Lawrence.

16-3N-12W, 670'NL, 200'EL, NW SW. Marathon Oil Company #2 a/c 1 Clay Seed. 1367'. 6-11-63. Lawrence.

LAWRENCE COUNTY (Continued)

16-3N-12W, 140'SL, 200'WL, NE SW. Marathon Oil Company #2 William Umfleet. 1352'. 6-5-63. Lawrence.

1-4N-13W, 200'NL, 200'WL, NE NW. The Bradley Producing Corp. (formerly Snowden) #9 Droll. 1434'. 5-16-63. Lawrence.

MARION COUNTY

4-1N-1E, SW SW SE. G. W. Rohman #1-A Frazier. 1654'. 7-1-63. Langewisch-Kuester.

MONTGOMERY COUNTY

23-7N-4W, 345'SL, 650'EL, NW SW. W. S. Avery #1 Viola Grabruck. 807'. 7-27-63. Panama.

23-7N-4W, 330'SL, 295'EL, NW SW. Kenneth M. Bayer #2 Graybruck. 826'. 7-27-63. Panama.

RICHLAND COUNTY

12-2N-8E, NW NE SW. Don Baines #1 Myers-Long Comm. 3011'. 7-10-63. Clay City Consol.

24-3N-8E, SW NE NE. Perry Fulk and Cecil J. Gravens #1 A. Martin et al. 3004'. 6-23-63. Clay City Consol.

13-4N-9E, NW NW SW. Pure Oil Company #2 Storer Consolidated. 2964'. 7-3-63. Clay City Consol.

7-4N-10E, 2004'NL, 329'EL, NE. Pure Oil Company #1 Phillips Consolidated. 2930'. 6-26-63. Clay City Consol.

7-4N-10E, 663'NL, 983'WL, NW. Pure Oil Company #2 Bertha F. Rule. 2906'. 6-25-63. Clay City Consol.

7-4N-10E, 1994'NL, 991'EL, NW. Pure Oil Company #1 Paul Surovjak. 2940'. 6-27-63. Clay City Consol.

18-4N-10E, 990'SL, 330'WL, SW. Shamrock Drilling Company #1 H. Boatman. 2984'. 7-29-63. Clay City Consol.

SALINE COUNTY

15-8S-5E, NE SE NW. Delwood Oil Co. #3 Lewis. 2988'. 2-6-63. Harco.

20-8S-6E, NE SE NE. Wendell Imming (formerly C. E. O'Neal & Co.) #1 K. Wayne Smith. 2903'. 7-27-63. Raleigh South.

WABASH COUNTY

27-3S-14W, 380'SL, 10'EL, NW NE. Luboil #52-X Edith B. Helm. 2167'. 6-29-63. New Harmony Consol.

WAYNE COUNTY

30-1N-6E, NE SE NE. Falese Oil Company #1 R. D. Bruce. 3191'. 7-17-63. Johnsonville West.

16-1N-7E, NE NW SW. Nat. Assoc. Petro. Co. #1 Pearl Becker. 3219'. 7-19-63. Clay City Consol.

16-1N-7E, C-W/2 NE NW. National Assoc. Petro. Co. #1-B Dan Schaffer et al. 3185'. 7-9-63. Clay City Consol.

16-1N-7E, C-E/2 NE NW. National Assoc. Petro. Co. #2-B Dan Schaffer. 3178'. 7-10-63 Clay City Consol.

17-1N-7E, 720'SL, 330'EL, NE. National Assoc. Petro. Co. #1 Norman S. Stanford. 3240'. 7-12-63. Clay City Consol.

17-1N-7E, NW SE NE. Nat. Assoc. Petro. Co. #2 Stanford. 3223'. 7-17-63. Clay City Consol.

17-1N-7E, SE SW NE. National Assoc. Petro. Co. #3 Norman Stanford. 3232'. 7-13-63. Clay City Consol.

WAYNE COUNTY (Continued)

17-1N-7E, NW SW NE. Nat. Assoc. Petro. Co. #4 Norman Stanford. 3235'. 7-15-63. Clay City Consol. (Water Input, formerly producer.)

24-2N-7E, 400'NL, 330'WL, SE NE. Andy Bruner #4 Isabel Bothwell. 3082'. 6-25-63. Clay City Consol. (Salt Water Disposal, formerly producer.)

26-2N-7E, NW NW NE. The Pure Oil Company #C-1 T. R. Michels. 3053'. 7-6-63. Clay City Consol. (Water Input, formerly a producer.)

19-2N-8E, 270'SL, 330'EL, SW. Floyd E. Thompson #1 Mary Hall. 3035'. 6-26-63. Clay City Consol.

19-2N-8E, SW SW SE. Floyd E. Thompson #2 Emma Wright Consolidated. 3015'. 6-27-63. Clay City Consol.

7-1S-6E, SE NE SE. Earl Shehorn #1 Weaver. 3061'. 6-19-63. Johnsonville Consol.

15-1S-8E, 660'NL, 330'EL, SE. Perry Fulk #1 S. J. Wilson. 3193'. 6-24-63. Clay City Consol.

15-1S-8E, C-W/2 NE SE. Perry Fulk #2 S. J. Wilson. 3189'. 6-22-63. Clay City Consol. (Water Input, formerly producer.)

17-1S-8E, SE NW SE. Nash Redwine #1 L. R. Bobbett. 3279'. 7-12-63. Clay City Consol.

3-2S-8E, NW NW SW. Q. B. Mitchell #1 Fred T. French. 3315'. 7-17-63. Clay City Consol.

3-2S-8E, C-S/2 SW NW. Q. B. Mitchell #2 Fred T. French. 3304'. 7-20-63. Clay City Consol.

9-2S-8E, NE NE SW. Robinson-Puckett, Inc. #1 Horace Johnson. 3160'. 6-27-63. Clay City Consol. (Water Input, formerly producer.)

9-2S-8E, SE SE NW. Robinson-Puckett, Inc. #A-1 Horace Johnson. 3160'. 6-29-63. Clay City Consol.

9-2S-8E, SE SW NE. Robinson-Puckett, Inc. #6 Horace Johnson. 3184'. 7-8-63. Clay City Consol.

17-2S-8E, 440'SL, 330'WL, SE. Stewart Oil Company #1 L. Smith. 2585'. 7-3-63. Clay City Consol.

35-2S-9E, NE NE NE. Stanford Oil Co. #1 A. E. Seifert. 3380'. 6-15-63. Goldengate Consol.

WHITE COUNTY

1-4S-10E, NE SE NE. W. A. Schuller #1 Edgar Sturms. 3201'. 6-29-63. Phillipstown Consol.

8-4S-14W, 282'NL, 277'WL, NE SE. Skiles Oil Company #5 Ethel Potter. 2846'. 6-13-63. New Harmony Consol.

8-4S-14W, NW NE SE. R. H. Compton et al. #4 E. Potter. 2820'. 6-12-63. New Harmony Consol.

33-4S-14W, SE NE SW. Sun Oil Co. #26 E. R. Greathouse. 2733'. 7-3-63. New Harmony Consol.

33-4S-14W, 330'NL, 250'WL, SW SE. Sun Oil Company #27 E. R. Greathouse. 2851'. 7-5-63. New Harmony Consol. (Water Input, formerly a producer).

11-6S-9E, SE NE NW. John Coombs #1-A Zieren. 3160'. 6-27-63. Storms Consol.

17-7S-8E, SW SW NE. Mack Holt #1 J. F. Douglas. 2648'. 7-6-63. Roland Consol.

17-7S-8E, NW NW SE. Mack Holt #2 James F. Douglas. 2684'. 7-8-63. Roland Consol.

17-7S-8E, SW SE SE. National Assoc. Petroleum Co. #2 Douglas Heirs. 2673'. 7-1-63. Roland Consol.

WILLIAMSON COUNTY

15-9S-3E, 384'SL, 412'EL, SE. Kelley, Conrad & Kaye #1-A Robertson Comm. 2341'. 7-12-63. Marion East.

*These are old wells that could not be tied in with records on file at the Geological Survey.

ABBREVIATIONS USED IN THIS REPORT

Abd.--Abandoned
Acid--Acid treatment
BOF--Barrels of oil flowing
BOP--Barrels of oil on pump
BW--Barrels of water
C--Center
CDU--Completion data unreported, to be given when available
Comp.--Completed
Consol.--Consolidated
COTD--Clean-out total depth
Csg.--Casing
D & A--Dry and abandoned
Dol.--Dolomite
E/2--East $\frac{1}{2}$
EL--From the east line
Est.--Estimated
Ext.--Extension(s)
Fm.--Formation
Fr.--Fractional
Frac.--Hydraulic fracture treatment
IP--Initial production
L--line
Loc.--Location
Ls.--Limestone
N/2--North $\frac{1}{2}$
Nat.--Natural, no treatment
NE--Northeast $\frac{1}{4}$
NL--From the north line
NW--Northwest $\frac{1}{4}$
OTD--Old total depth
OWDD--Old well drilled deeper
OWWO--Old well worked over
PB--Plugged back
PBTD--Plugged-back total depth
R--Range
S/2--South $\frac{1}{2}$
SE--Southeast $\frac{1}{4}$
SG--Show of gas
Sh.--Shale
SIGW--Shut in gas well
SL--From the south line
SO--Show of oil
Spd.--Spudded
Ss.--Sandstone
SSO--Slight show of oil
SW--Southwest $\frac{1}{4}$
Swb.--Swabbing
SWD--Salt water disposal well
T--Township
Temp. abd.--Temporarily abandoned
TD--Total depth
W/2--West $\frac{1}{2}$
WF--Wildcat far (more than 2 miles from production)
WL--From the west line
WN--Wildcat near ($\frac{1}{2}$ to 2 miles from production)

(44235—25M—9-61)

Some Recent Publications of Interest to
the Petroleum Industry

By

ILLINOIS GEOLOGICAL SURVEY
Urbana, Illinois

Bull. 80.	Symposium on Water Flooding (1957). 50 cents.
Bull. 89.	Champlainian Series (Middle Ordovician) in Illinois (1963). $1.00 One copy free, except for 15 cents postage, to Illinois residents and/or taxpayers through May 25, 1963.
Ill. Pet. 72.	Oil Resources and Possibilities in Illinois (1955). 25 cents.
Ill. Pet. 76.	PETROLEUM INDUSTRY IN ILLINOIS, 1961 (1962). 75 cents.
R. I. 214.	Classification of the Pennsylvanian Strata of Illinois (1960). 25 cents.
Circ. 160.	Summary of Stratigraphy Shown in Geologic Cross Section of Illinois Basin (1959 Reprint). Geologic cross section of Illinois Basin, to accompany Circular. Cross section map $1.00. Circular free.
Cir. 267.	Spar Mountain Sandstone in Cooks Mills Area, Coles and Douglas Counties, Illinois (1959). Free.
Cir. 271.	Subsurface Geology and Coal Resources of the Pennsylvanian System in Douglas, Coles, and Cumberland Counties, Illinois (1959). Free.
Cir. 272.	Freeburg Gas Pool, St. Clair County, Illinois (1959). Free.
Cir. 292.	Glacial-Drift Gas in Illinois (1960). Free.
Cir. 306.	Differentiation of Caseyville (Pennsylvanian) and Chester (Mississippian) Sediments in the Illinois Basin (1960). Free.
Cir. 312.	Subsurface Geology and Coal Resources of the Pennsylvanian System in Sangamon, Macon, Menard, and Parts of Christian and Logan Counties, Illinois (1961). Free.
Cir. 318.	Underground Storage of Natural Gas in Illinois (1961). Free.
Cir. 325.	Oil and Gas in the Adams-Brown-Schuyler County Area, Illinois (1961). Free.
Cir. 339.	Shape and Distribution Patterns of Pennsylvanian Sand Bodies in Illinois (1962). Free.
Cir. 340.	Late Mississippian Sandstones of Illinois (1962). Free.
Cir. 349.	Wapella East Oil Pool, DeWitt County, Illinois — A Silurian Reef (1963). Free.

A complete list of publications is available upon request.

553.2805
ILL
Cop. 2

State of Illinois
Otto Kerner, Governor
Department of Registration and Education

ILLINOIS STATE GEOLOGICAL SURVEY

John C. Frye, Chief
Urbana, Illinois

No. 322 August 1963

MONTHLY REPORT

OIL AND GAS DRILLING IN ILLINOIS

J. Van Den Berg

Single copies, 15 cents. One-year subscription, January through December, $1.80

THE LIBRARY OF THE
OCT 10 1963
UNIVERSITY OF ILLINOIS

DISCOVERIES

New Oil Pools

VIRDEN WEST, Macoupin County, 10-12N-7W, Devonian lime at 1361'. Discovery well, Dale Hopkins #1 Woods, IP 30 BOP, 5 BW.

Extensions to Oil Pools

VALIER, Franklin County, 8-6S-2E, Aux Vases sand at 2689'. Discovery well, E. E. Rehn-Barron Kidd #1 Rehn-Rea, IP 100 BOP, 40 BW, after frac.

New Pay Zones in Pools

GAYS, Moultrie County, 21-12N-6E, Carper sand at 2963' becomes the third pay in the pool. Discovery well, Shakespeare Oil Co. #1 I. F. Garrett, IP 29 BOP, 129 BW, after frac.

TABLE I

New Pools Discovered from September 1962 through August 1963

Pool: County	Twp.	Rng.
September 1962		
None		
October		
Bulpitt South:		
Christian	13N	3W
Roby North:		
Sangamon	16N	3W
November		
None		
December		
Eden Gas:		
Randolph	5S	5W
Pittsburg North Gas:		
Williamson	8S	3E
Wapella East:		
DeWitt	21N	3E
January 1963		
Buckner:		
Franklin	6S	2E
New City South		
Christian	14N	4W
February		
None		
March		
None		
April		
None		
May		
Carlyle East:		
Clinton	2N	2W
June		
Hayes:		
Douglas	16N	8E
July		
Parnell:		
DeWitt	21N	4E
Stewardson East:		
Shelby	9N	6E
Zeigler:		
Franklin	7S	3E
August		
Virden West:		
Macoupin	12N	7W

TABLE II

COMPLETIONS AND PRODUCTION BY MONTHS

(Service wells, etc., not included in Table II, are classified in Table III)

	Producing Oil Wells (Gas in Parentheses)					New Dry Holes				
	Pool Wells	Discoveries Pool	Discoveries Ext.	Newly Drilled Holes	Reworked Dry Holes	Pool Wells	Wildcat Near	Wildcat Far	Total New Tests	Production in Thousands of Barrels
1962										
Jan.	57	0	2	52	7	65	23	25	165	6,570
Feb.	65	0	1	59	7	22	10	15	106	6,313
Mar.	75	0	1	74	2	20	7	4	105	6,864
Apr.	57(1)	1	2	59(1)	1	30	6	6	102	6,627
May	88(1)	2	4	90(1)	4	60	28	21	200	6,719
June	89(1)	0	7	85(1)	11	45	19	18	168	6,507
July	91(2)	1	4	87(2)	9	69	21	26	205	6,598
Aug.	81(1)	3	2(1)	75(1)	11(1)	49	14	15	154	6,831
Sept.	76	0	5	77	4	46	20	26	169	6,268
Oct.	113(6)	2	5	111(5)	9(1)	50	17	20	203	6,747
Nov.	65(3)	0	1(2)	63(4)	3(1)	40	21	18	146	6,472
Dec.	50(3)	1(2)	3(1)	49(5)	5(1)	30	18	14	116	6,284
	907(18)	10(2)	37(4)	881(20)	73(4)	526	204	208	1,839	78,800
1963										
Jan.	106(4)	2	3	97(4)	14	59	31	12	203	6,257
Feb.	83(2)	0	1	77(2)	7	37	9	21	146	5,812
Mar.	69(1)	0	1	65(1)	5	26	9	14	115	6,410
Apr.	68(13)	0	2(1)	70(14)	0	53	8	22	167	6,174
May	58(1)	1	2	55	6(1)	39	7	13	114	6,320
June	84(5)	1	1	79(5)	7	31	14	14	143	6,140
July	78(1)	3	2	78(1)	5	36	19	33	167	6,361
Aug.	89(2)	1	1	86(2)	5	56	24	26	194	6,383

Tests are considered pool wells if located less than $\frac{1}{2}$ mile from producing well. Near wildcats are drilled $\frac{1}{2}$ to $1\frac{1}{2}$ miles from production and if successful are usually called extensions. Far wildcats, over $1\frac{1}{2}$ miles from production, usually discover new pools if successful. Reworked wells listed in the body of the report are included in this table only if they are former dry holes converted to producing wells. Production figures through February 1963 are based on Pipe Line Production Reports; figures for March through August 1963 are preliminary estimates compiled from the Oil and Gas Journal.

TABLE III

Drilling by Counties, August 1963

County	Oil and Gas			Service Wells			Gas Storage		Structure Tests (O&G)	Permits to Drill°
	New Wells		OWWO D&A to Prod.	New Wells	Conversions		Structure Tests	Storage Projects		
	Total Comp.	Prod.			Were Prod.	Other				
Adams	2	1	0	0	0	0	0	0	0	1
Bond	1	0	0	0	0	0	0	1	0	1
Brown	2	0	0	0	0	0	0	0	0	2
Bureau	0	0	0	0	0	0	0	0	0	1
Carroll	0	0	0	0	0	0	0	0	0	1
Champaign	1	0	0	0	0	0	0	0	0	1
Christian	4	0	1	0	12	0	0	0	0	2
Clark	8	4	0	3	0	0	0	0	0	4
Clay	9	4	0	0	4	1	0	0	0	8
Clinton	19	2	0	0	1	0	0	0	0	9
Coles	3	2	0	0	10	0	0	1	0	10
Crawford	14	8	0	11	10	2	0	0	3	11
Cumberland	3	2	0	0	0	0	0	0	0	0
DeWitt	1	0	0	0	0	0	0	0	0	2
Douglas	1	1*	0	0	4	0	0	0	0	1
Edgar	2	0	0	0	0	0	0	0	0	4
Edwards	6	1	0	0	3	1	0	0	0	1
Effingham	1	0	0	0	2	1	0	0	0	2
Fayette	14	9	0	8	6	2	0	0	0	12
Franklin	4	1	0	1	2	0	0	0	0	12
Gallatin	5	1	0	0	0	0	0	0	0	8
Hamilton	3	2	1	3	2	0	0	0	0	6
Jackson	0	0	0	0	0	0	0	0	0	1
Jasper	3	0	0	0	0	0	0	0	0	7
Jefferson	5	2	0	0	0	0	0	0	0	3
Jersey	0	0	0	0	0	0	0	0	0	1
LaSalle	0	0	0	0	0	0	1	0	0	0
Lawrence	29	26	2	20	0	0	0	0	0	22
Livingston	0	0	0	0	0	0	12	0	0	4
McDonough	0	0	0	0	0	0	0	0	0	1
McLean	5	0	0	0	0	0	0	0	0	5
Macon	2	0	0	0	0	0	0	0	0	1
Macoupin	2	2	0	0	0	0	0	0	3	1
Madison	2	0	0	0	0	0	0	0	0	7
Marion	1	0	0	0	0	1	0	0	0	4
Mercer	0	0	0	0	0	0	1	0	0	0
Morgan	1	1*	0	0	0	0	0	0	0	0
Moultrie	2	1	0	0	0	0	0	0	0	1
Ogle	0	0	0	0	0	0	0	0	0	4
Peoria	0	0	0	0	0	0	5	0	0	0
Perry	2	0	0	0	0	0	0	0	0	0
Putnam	0	0	0	0	0	0	0	0	0	4
Randolph	1	0	0	0	0	0	0	0	0	1
Richland	5	4	0	0	0	0	0	0	0	21
Rock Island	0	0	0	0	0	0	0	0	0	1

TABLE III (Concluded)

Drilling by Counties, August 1963

County	Oil and Gas			Service Wells			Gas Storage		Structure Tests (O&G)	Permits to Drill°
	New wells		OWWO D&A to Prod.	New Wells	Conversions		Structure Tests	Storage Projects		
	Total Comp.	Prod.			Were Prod.	Other				
St. Clair	0	0	0	0	0	0	0	0	0	1
Saline	1	0	0	0	0	0	0	0	0	6
Sangamon	1	0	0	0	0	0	0	0	0	4
Shelby	1	0	0	0	0	0	0	0	0	2
Tazewell	1	0	0	0	0	0	0	0	0	2
Wabash	14	10	0	0	0	0	0	0	0	17
Washington	4	0	0	0	0	0	0	0	0	7
Wayne	4	2	0	0	0	0	0	0	0	13
White	3	2	1	0	0	0	0	0	0	12
Whiteside	0	0	0	0	0	0	0	0	0	5
Will	0	0	0	0	0	0	0	0	0	6
Williamson	2	0	0	0	0	0	0	0	0	0
	194	88	5	46	56	8	19	2	6	263

°Issued by Department of Mines and Minerals, Springfield, Illinois, August 2, 1963, through August 29, 1963.

*Includes 1 gas well.

* * * * * * * * * * * * *

WELL SAMPLE LIBRARY

A listing of current monthly additions to the well sample library at the Geological Survey is available, at no charge, upon request.

WELL RECORDS

The Survey's collection of well logs contains records on more than 150,000 wells and test holes in the State of Illinois, and includes more than 59,000 geophysical logs. These records are available for public use, without charge, in our Mineral Resource Records Section. Driller's logs and sample studies will be loaned for a ten-day period.

OIL AND GAS DEVELOPMENT MAPS

Price, 60¢ each, except #37, which costs 40¢, available from the Illinois State Geological Survey, Natural Resources Building, Urbana, Illinois.

The maps (blue-line print maps, revised quarterly) show oil, gas, and dry and abandoned wells, on a base noting towns, main roads, county, township, and section lines. Scale two inches to the mile.

Maps 20, 21, 22, 23, 31, 32, 34, 35, 36, 37, 40, 41, 53, 54, and 73 have been recently redrawn on new bases and show, in addition to information on the other maps, salt water disposal wells, conversions, water input wells, waterflood producers, and stratigraphic tests no longer confidential.

The following new maps are available:

No. 87. Mt. Pulaski, T. 16, 17, 18 N., R. 2, 3, 4 W.
No. 96. DeWitt, T. 19, 20, 21 N., R. 3, 4, 5 E.
No. 97. Clinton, T. 19, 20, 21 N., R. 1 W., 1, 2 E.
No. 104. LeRoy, T. 22, 23, 24 N., R. 3, 4, 5 E.

OTHER OIL AND GAS MAPS

Oil and Gas Industry Map of Illinois. New edition revised to January 1, 1961, scale 8 miles to one inch, showing oil and gas fields (producing and abandoned); crude, refined products, and natural gas pipelines; pumping, compressor, and metering stations; refineries; propane and gas storage; and underground gas storage projects, both existing and proposed. Price, 50¢.

Preliminary Structure Map of the "Trenton" in Illinois. January 1954. Price, 30¢.

A list of these and other maps and publications is available on request from the Illinois State Geological Survey.

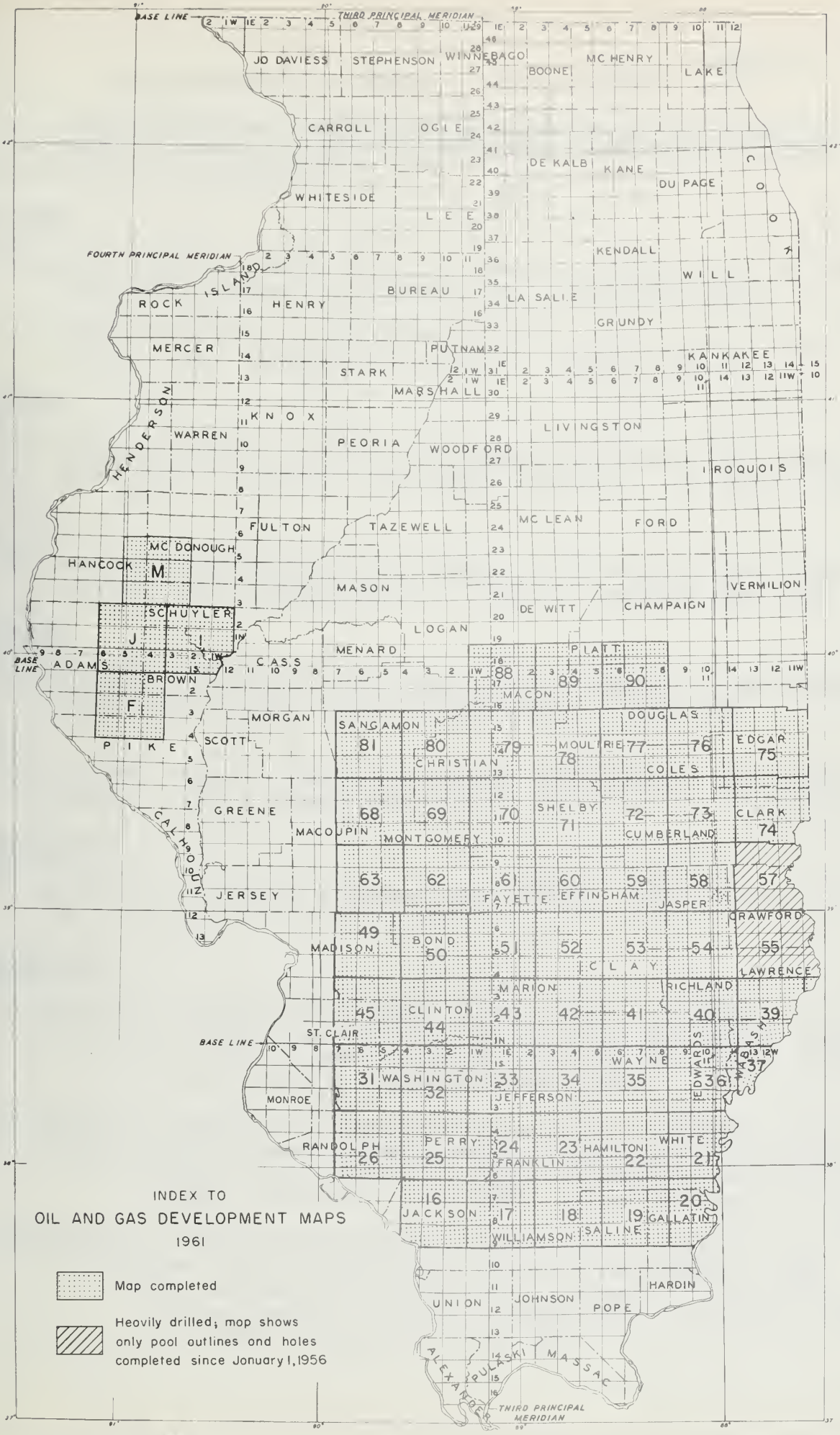

(44235—25M—9-61)

WELLS COMPLETED FROM AUGUST 3, 1963 TO AUGUST 30, 1963

Abbreviations used are listed on the inside back cover. A pool well is less than ½ mile, a wildcat near (WN) is ½ to 1½ miles, and a wildcat far (WF) more than 1½ miles from production.

ADAMS COUNTY

2S, 5W

2, SW SE NE. Robert A. Betz #3 Allen. Spd. 5-26-63. Comp. 8-9-63. TD 646'. IP 24 BOP. Silurian ls., top 634'. Acid. Kellerville pool.

11, 700'NL, 330'EL, NE. Claude McElvain #1 Doole. Spd. 5-2-63. Comp. 8-16-63. TD 655'. D&A. Maquoketa sh., top 654'. Kellerville pool.

BOND COUNTY

5N, 3W

22, 779'NL, 703'EL, SE. Illinois Power Company #2 Haberer. Spd. 6-26-63. Comp. 7-2-63. TD 1101'. GAS STORAGE. Benoist ss., top 1036'. Greenville pool.

6N, 5W

36, SE SE NE. Arnold Wilson #1 A. Alexander. Spd. 7-11-63. Comp. 8-9-63. TD 650'. D&A. Pennsylvanian ss., top 611'. Sorento Consol. pool.

BROWN COUNTY

1S, 3W

9, 382'SL, 341'EL, NE NW. Stanley Huddleston #1-A Huddleston. Spd. 6-6-63. Comp. 8-9-63. TD 776'. D&A. Maquoketa sh., top 733'. WF

2S, 3W

31, NW NE NW. Jerrie W. Gasch #1 Griewe 1-G. Spd. 5-27-63. Comp. 6-3-63. TD 534'. D&A. Maquoketa sh., top 527'. WF.

CHAMPAIGN COUNTY

22N, 9E

7, SE SE NE. O. W. Hogsett #1 Nelson. Spd. 8-8-63. Comp. 8-9-63. TD 378'. D&A. Devonian dol., top 375'. WF.

CHRISTIAN COUNTY

13N, 1E

15, SW SW SW. Continental Oil Company #3 Irene Cramer. CONVERSION. Was H. R. Lippitt #3 Cramer. Comp. 8-23-49. OTD 2332'. IP was 319 BOP. Devonian ls., top 2312'. Recomp. 6-22-63. TD 2332'. WATER INPUT. Devonian ls., top 2312'. Assumption Consol. pool.

15, NE SW SW. Continental Oil Company #4 Irene Cramer. CONVERSION. Was H. R. Lippitt #4 Irene Cramer. Comp. 10-18-49. OTD 2337'. IP was 25 BOP, 16 BW. Devonian ls., top 2316'. Recomp. 6-27-63. TD 2334'. WATER INPUT. Devonian ls., top 2316'. Assumption Consol. pool.

15, SE NE NW. Continental Oil Company #3 Lela Riggins. CONVERSION. Was Nat'l. Assoc. Pet. Co. & Continental Oil Co. #3 Lela Riggins. Comp. 1-3-50. OTD 2336'. IP was 34 BOP. Devonian ls., top 2310'. Recomp. 6-23-63. TD 2336'. WATER INPUT. Devonian ls., top 2310'. Assumption Consol. pool.

CHRISTIAN COUNTY (Continued)

13N, 1E

15, SE NW NW. Continental Oil Company #2 Eva Winslow. CONVERSION. Was Nat'l. Assoc. Pet. Co. & Continental Oil #2 Eva Winslow. Comp. 10-4-49. OTD 2326'. IP was 129 BOP. Devonian ls., top 2301'. Recomp. 6-25-63. TD 2335'. WATER INPUT. Devonian ls., top 2301'. Assumption Consol. pool.

15, SE SW NW. Continental Oil Company #4 Eva Winslow. CONVERSION. Was Nat'l. Assoc. Pet. Co. & Continental Oil Co. #4 Eva Winslow. Comp. 9-20-49. OTD 2329'. IP was 111 BOP. Devonian ls., top 2306'. Recomp. 6-26-63. TD 2335'. WATER INPUT. Devonian ls., top 2306'. Assumption Consol. pool.

16, SW SW SE. Continental Oil Company #2 M. L. Moreton. CONVERSION. Was Nat'l. Assoc. Pet. Co. & Continental Oil Co. #2 M. L. Moreton. Comp. 6-21-63. OTD 2325'. IP was 10 BOP. Devonian ls., top 2291'. Recomp. 6-21-63. TD 2325'. WATER INPUT. Devonian ls., top 2291'. Assumption Consol. pool.

16, SE NE NE. Continental Oil Company #3 King Reatherford. CONVERSION. Was Nat'l. Assoc. Pet. Co. #3 King Reatherford. Comp. 8-9-49. OTD 2315'. IP was 144 BOP. Devonian ls., top 2291'. Recomp. 6-22-63. TD 2333'. WATER INPUT. Devonian ls., top 2291'. Assumption Consol. pool.

16, SE SE NE. Continental Oil Company #4 King Reatherford. CONVERSION. Was Nat'l. Assoc. Pet. Co. & Continental Oil Co. #4 King Reatherford. Comp. 9-27-49. OTD 2328'. IP was 130 BOP. Devonian ls., top 2299'. Recomp. 6-24-63. TD 2336'. WATER INPUT. Devonian ls., top 2299'. Assumption Consol. pool.

16, SE NE SE. Continental Oil Company #6 King Reatherford. CONVERSION. Was Nat'l. Assoc. Pet. Co. & Continental Oil Co. #6 Reatherford. Comp. 8-30-49. OTD 2322'. IP was 141 BOP. Devonian ls., top 2305'. Recomp. 6-22-63. TD 2336'. WATER INPUT. Devonian ls., top 2305'. Assumption Consol. pool.

16, SE SE NW. Continental Oil Company #3 Ira Traughber. CONVERSION. Was Nat'l. Assoc. Pet. Co. & Continental Oil Co. #3 Ira Traughber. Comp. 6-30-63. OTD 2325'. IP was 116 BOP. Devonian ls., top 2281'. Recomp. 6-30-63. TD 2325'. WATER INPUT. Devonian ls., top 2281'. Assumption Consol. pool.

16, 380'SL, 330'WL, SE NE NW. CONVERSION. Was Nat'l. Assoc. Pet. Co. & Continental Oil Co. #5 Ira Traughber. Comp. 7-5-49. OTD 2300'. IP was 105 BOP. Devonian ls., top 2278'. Recomp. 6-27-63. TD 2320'. WATER INPUT. Devonian ls., top 2278'. Assumption Consol. pool.

13N, 3W

28, SE NW SE. Russell Sebastian #1-A South Blackstock. Spd. 7-21-63. Comp. 8-9-63. TD 1999'. D&A. Silurian ls., top 1974. WN (Bulpitt South pool)

14N, 3W

33, SW SW NE. James H. Donnewald #1 Peabody Coal Company. Spd. 6-13-63. Comp. 8-13-63. TD 1816'. D&A. Silurian ls., top 1775'. WN (Edinburg West pool).

CHRISTIAN COUNTY (Continued)

15N, 1W

29, C-NE SW. Fear & Duncan #3 Fleshman. Spd. 7-17-63. Comp. 8-9-63. TD 1958'. D&A. Silurian ls., top 1917'. Mt. Auburn Consol. pool.

15N, 2W

11, NE NE NW. Atkins & Hale #1 Cary. Spd. 7-3-63. Comp. 8-13-63. TD 1910'. D&A. Silurian ls., top 1856'. WF.

15, SW SE SE. Baughman & Osborn #2 Crawford. OWDD. Was Clifford Perardi #1 Margaret T. Crawford. Est. Comp. 4-14-53. OTD 920'. Was D&A. Recomp. 8-23-63. TD 1883'. IPF 250 BOF. Silurian ls., top 1871'. Acid. Mt. Auburn Consol. pool.

27, SE NE NE. Fear and Duncan #1 Ralph. CONVERSION. Was W. Marlow et al. #1 C. Ralph. Comp. 3-23-43. OTD 1905'. IP was 22 BOP. Silurian ls., top 1894'. Recomp. 1962. TD 1906'. SALT WATER DISPOSAL. Silurian ls., top 1895'. Mt. Auburn Consol. pool.

CLARK COUNTY

9N, 13W

1, SW SE NE. G. E. Bennett #1 Wolfe. Spd. 7-30-63. Comp. 8-9-63. TD 955'. D&A. Pennsylvanian ss., top 851'. WF.

9N, 14W

2, 20'SL, 733'WL, SW. C. E. Skiles, Inc. #D-3 Patsey Grant et al. Spd. 5-4-63. Comp. 5-5-63. TD 495'. WATER INPUT. Casey ss., top 458'. Johnson North pool.

10N, 14W

3, 195'NL, 360'WL, SW NW SW. R. B. & Associates #1 Jones. Spd. 6-13-62. Comp. 8-24-62. TD 439'. D&A. Pennsylvanian ss., top 416'. Casey pool.

14, NW SE SW. Gallatin Drilling Co. #1 H. D. McCrory. Spd. 5-2-63. Comp. 8-13-63. TD 1444'. COTD 1420'. IP 14 BOP, some water. Carper ss., top 1380'. Frac. Casey pool.

14, 480'NL, 330'WL, SE SW. Gallatin Drilling #2 H. D. McCrory. Spd. 7-12-63. Comp. 8-13-63. TD 522'. IP 8 BOP. Casey ss., top 468'. Shot. Casey pool.

11N, 11W

2, 960'NL, 330'EL, NW SW. R. K. Petroleum Corp. #1 William Rubbert. Spd. 7-26-63. Comp. 8-16-63. TD 1427'. D&A. Salem, top 1375'. WF.

11N, 14W

2, C-N/2 SE. Earnest Zink #1-B Tarble Brothers. Spd. April 1963. Comp. April 1963. TD 428'. GAS INPUT. Pennsylvanian ss., top 412'. Westfield East pool.

3, C-S/2 SW NW. Raymond Southard #2 Harper Houghton. Spd. 7-23-63. Comp. 8-30-63. TD 342'. IP 5 BOP. Pennsylvanian ss., top 314'. Shot. Westfield pool.

CLARK COUNTY (Continued)

12N, 11W

28, NE NE NW. Earnest Zink #1 Douglas. Abandoned Location. Comp. 8-6-63. WF.

12N, 14W

32, C-SE NE. Alfacorn Corp. #1 W. W. Drake. Spd. 4-11-63. Comp. 5-9-63. TD 471'. GAS INPUT. Mississippian ls., top 401'. Westfield pool.

33, SW NW NW. Perry E. Paxson #1 R. L. Biggs. Spd. 3-20-63. Comp. 8-6-63. TD 410'. IP 2 BOP, some water. Mississippian ls., top 360'. Westfield pool.

36, 375'SL, 575'WL, SE NW. Frank Beeson #1 Bruce Buckler. Spd. 7-20-63. Comp. 8-6-63. TD 480'. D&A. Mississippian ls., top 426'. Westfield East pool.

CLAY COUNTY

2N, 7E

9, E/2 NE NE. East Central Dev. Co. #2 A. Stanford. Spd. 7-17-63. Comp. 8-6-63. TD 3156'. D&A. St. Louis ls., top 3130'. Clay City West Consol. pool.

13, C-E/2 SW NE. Earle B. Reynolds #1 Ullum. Spd. 7-29-63. Comp. 8-23-63. TD 3071'. D&A. Ste. Genevieve ls., top 2980'. Clay City Consol. pool.

2N, 8E

4, NW SW NE. A. R. & Milton Smith #4 Travis "S". Spd. 7-26-63. Comp. 8-9-63. TD 3056'. D&A. Ste. Genevieve ls., top 2913'. Clay City Consol. pool.

3N, 6E

16, C-W/2 SW NW. Keystone Oil Co. #1 Mearns SWD. CONVERSION. Was Keystone Oil Co. #1 Mearns. Comp. 7-27-60. as Temp. Abd. OTD 2840'. Recomp. 4-15-63. TD 2840'. SWD. Bethel ss., top 2708'. Kenner North pool.

3N, 7E

3, NE SW SW. C. B. & M. Oil Company #1 King. Spd. 8-10-63. Comp. 8-23-63. TD 2980'. D&A. Ste. Genevieve ls., top 2910'. Sailor Springs Consol. pool.

13, NE NW SW. Goose Creek Oil Co. #1 Botwell. Spd. 5-8-63. Comp. 8-23-63. TD 3093'. IP 4 BOP. Spar Mt. ls., top 2989'. Acid. Sailor Springs Consol. pool.

35, SE SE NE. Tip-top Drilling Co., Inc. #1 Clauson. Spd. 7-24-63. Comp. 8-9-63. TD 3117'. D&A. Ste. Genevieve ls., top 3011'. Clay City West Consol. pool.

36, SE SW SW. O'Bar Oil Producers, Inc. #2 E. G. Stanford. Spd. 7-12-63. Comp. 8-23-63. TD 3118'. IP 40 BOP. Spar Mt. ls., top 3062'. Acid. Clay City West Consol. pool.

CLAY COUNTY (Continued)

4N, 5E

27, NE SE SW. Falese Oil Co. #2 John B. Ruckman. OWWO. Was George & Wrather #3 J. B. Ruckman. Comp. 8-15-50. OTD 2648'. Was D&A. Recomp. 8-16-63. TD 2648'. D&A. Benoist ss., top 2648'. Oskaloosa pool.

27, SE SW SW. Falese Oil Co. #1 Ruckman-Harrell Com. Spd. 7-1-63. Comp. 8-9-63. TD 2591'. IP 11 BOP, 10 BW. Benoist ss., top 2590'. Oskaloosa pool.

4N, 6E

9, 330'SL, 360'EL, NE. J. Curtis Starr #2 David Porter. Spd. 7-16-63. Comp. 8-30-63. TD 2853'. IP 85 BOP, 15 BW. Spar Mt. ls., top 2786'. Acid. Louisville North pool.

4N, 7E

13, NE NE SW. Delbert H. Runyon #1 George Crouse. CONVERSION. Was C. E. Brehm #1 Harvey Erwin. Comp. 8-27-49. OTD 3012'. Was D&A. Worked over 6-22-62 as Delbert H. Runyon #1 George Crouse. TD 3012'. IP 15 BOP, 100 BW. Cypress ss., top 2598'. Recomp. 2-9-63. TD 3012'. PBTD 842'. SWD. Pennsylvanian ss., top 810'. Sailor Springs Consol. pool.

26, 330'SL, 360'EL, NW NE. Gulf Oil Corp. #A-4W Sailor Springs Unit. CONVERSION Was Gulf Oil Corp. #4 F. Bettinger. Comp. 4-24-56. OTD 2711'. PBTD 2665'. IP was 10 BOP, 25 BW. Cypress ss., top 2595'. Recomp. 7-2-63. TD 2710'. PBTD 2665'. WATER INPUT. Cypress ss., top 2595'. Sailor Springs Consol. pool.

26, NW NE NE. Gulf Oil Corp. #B-3W Sailor Springs Unit. CONVERSION. Was Gulf Oil Corp. #3 M. Tolliver. Comp. 9-7-54. OTD 2615'. IP was 59 BOP, 15 BW. Cypress ss., top 2600'. Recomp. 7-2-63. TD 2615'. WATER INPUT. Cypress ss., top 2600'. Sailor Springs Consol. pool.

26, 300'NL, 330'WL, SE NE. Gulf Oil Corp. #B-7W Sailor Springs Unit. CONVERSION Was Gulf Oil Corp. #7 M. I. Tolliver. Comp. 12-28-56. OTD 2632'. IP was 27 BOP, 125 BW. Cypress ss., top 2602'. Recomp. 7-2-63. TD 2632'. WATER INPUT. Cypress ss., top 2602'. Sailor Springs Consol. pool.

CLINTON COUNTY

1N, 1W

14, NE SW SE. Jet Oil Co. #1-A Coe. TD 1489'. D&A (CDU). Centralia West pool.

21, NE SW SE. Jet Oil Co. #1 Koelling. TD 1492'. D&A (CDU). WN (Wamac West pool).

22, NW NW SE. Jet Oil Company #4 John Hickey. Spd. 6-17-62. Comp. 8-20-63. TD 1482'. IP 22 BOP, 6 BW. Benoist ss., top 1478'. Wamac West pool.

22, SW SE NE. Jet Oil Co. #1 Kuhn "A". TD 1580'. D&A (CDU). Wamac West.

22, NW SW NE. Jet Oil Co. #3 E. A. Kuhn. Spd. 4-15-63. TD 1505'. D&A (CDU). Wamac West pool.

CLINTON COUNTY (Continued)

1N, 1W

22, SW SE SW. Jet Oil Co. #3 Mitchell-Maroon. Spd. 8-24-62. Comp. 8-20-63. TD 1482'. IP 25 BOP. Benoist ss., top 1479'. Natural. Wamac West pool.

22, 330'SL, 330'EL, SE. Jet Oil Co. #5 Wilkin "A". Spd. 8-14-62. Comp. 8-22-62. TD 1500'. D&A. Cypress ss., top 1387'. Wamac West pool.

22, SE SW SE. Jet Oil Co. #7 W. A. Wilkin "A". TD 1491'. D&A (CDU). Wamac West pool. (Will rerun when complete data are available.)

23, NE SW NW. Jet Oil Co. #2 Bierman. Spd. 2-11-63. TD 1505'. D&A (CDU). Wamac West pool. (Will rerun when complete data are available.

23, SW SW SE. Jet Oil Co. #1 Maggie Garrison Heirs. TD 1575'. D&A (CDU). Wamac West pool. (Will rerun when complete data are available.)

1N, 3W

3, SW SW NW. R. H. Troop #1 Leona Sharp. Spd. 8-6-63. Comp. 8-16-63. TD 1228'. D&A. Benoist ss., top 1217'. WN (Bartelso pool).

Fr. 19, 330'NL, 430'EL, SE NW. Shakespeare Oil #1 A. Loepker. Spd. 8-21-63. Comp. 8-30-63. TD 1335'. D&A. Ste. Genevieve ls., top 1263'. Bartelso West pool.

29, NW NW SW. National Assoc. Petr. #1 John H. Mueller Heirs. Spd. 8-16-63. Comp. 8-30-63. TD 2542'. D&A. Devonian ls., top 2458'. Sante Fe pool.

1N, 4W

3, 390'SL, 340'WL, NE. Jet Oil Co. #1 Henry W. Eversgerd, Jr. Spd. 4-29-63. TD 1238'. D&A (CDU). WN (Germantown East pool.) (Will rerun when complete data are available.)

2N, 2W

2, NE NE NW. Texaco Inc. #1 C. Murphy "B" (Tr. 6). CONVERSION. Was Murphy & Goldschmidt #1 Goldschmidt. Comp. 6-9-42. OTD 1203'. IP was 240 BOP. Benoist ss., top 1180'. Recomp. 6-13-63. TD 1193'. WATER INPUT. Benoist ss., top 1180'. Boulder pool.

Fr. 19, 970'SL, 2630'WL, NW. John F. Dunnill #1 Daniel Schlafly. Spd. 7-1-63. Comp. 8-9-63. TD 1200'. D&A. Benoist ss., top 1188'. Carlyle East pool.

Fr. 19, 330'SL, 2630'WL, NW. John F. Dunnill #2 Daniel Schlafly. Abandoned Location 8-6-63. Carlyle East pool.

Fr. 30, 330'NL, 660'WL, NE SW. Jet Oil Co. #1 R. C. Buehler Trust. TD 1320'. D&A (CDU). WN (Huey South pool.) (Will rerun when complete data are available.)

32, SW NW SE. National Assoc. Petro. Co. #1 Homer Guthrie. Spd. 7-29-63. Comp. 8-9-63. TD 1532'. D&A. Ste. Genevieve ls., top 1412'. Huey pool.

3N, 1W

24, NW SW SE. T. M. Conrey #1 Pigg. Spd. 8-12-63. Comp. 8-23-63. TD 1492'. D&A. Benoist ss., top 1487'. WN (Fairman pool).

COLES COUNTY

11N, 7E

2, NE NW SW. Walter Duncan #3 H. V. Ohm. CONVERSION. Was Walter Duncan #3 H. V. Ohm. Comp. 2-5-46. OTD 2020'. IP was 130 BOP. Cypress ss. and Spar Mountain ss. Recomp. 8-3-62. TD 2020'. WATER INPUT. Cypress ss., Aux Vases ss. and Spar Mountain ss. Mattoon pool.

2, SW SW SW. Walter Duncan #3-B V. Ohm. CONVERSION. Was W. Duncan #3 Ohm "B". Comp. 8-27-46. OTD 2011'. IP was 85 BOP. Cypress ss. and Spar Mountain ss. Worked over 2-2-54. TD 2011'. PBTD 1974'. IP was 43 BOP, 10 BW. Cypress ss. and Aux Vases ss. Recomp. 8-3-62. TD 2010'. WATER INPUT. Cypress ss., Aux Vases ss., and Spar Mountain ss. Mattoon pool.

3, NE SE SE. Walter Duncan #1 V. Ohm. CONVERSION. Was Walter Duncan #1 V. Ohm. Comp. 12-27-45. OTD 2003'. IP was 46 BOP. Spar Mountain ss., top 1973'. Recomp. 8-3-62. TD 2003'. WATER INPUT. Aux Vases ss. and Spar Mountain ss. Mattoon pool.

11N, 11E

19, 430'NL, 330'EL, SW SE. John H. Ryan #1 Lamb. Spd. 7-12-63. Comp. 8-23-63. TD 320'. IP 5 BOP. Pennsylvanian ss., top 298'. Shot. Westfield pool.

12N, 7E

Ov. 2, 1346.5'SL, 2310'WL, NW. Walter Duncan #1 Opal Arthur "B". CONVERSION. Was R. F. Anderson #1 Opal Arthur "B". Comp. 7-3-57. OTD 1987'. PBTD 1955'. IP was 56 BOP, 40 BW. Spar Mountain ss., top 1942'. Recomp. 2-7-63. TD 1988'. WATER INPUT. Spar Mountain ss., top 1942'. Mattoon pool.

Ov. 2, NW NW SE. Walter Duncan #5 M. Oliver. CONVERSION. Was Walter Duncan #5 M. Oliver. Comp. 2-7-63. OTD 1942'. IP was 201 BOP. Spar Mountain ss., top 1917'. Recomp. 2-7-63. TD 1942'. WATER INPUT. Spar Mountain ss., top 1917'. Mattoon pool.

Ov. 2, 1123'SL, 2272'EL, NE. Walter Duncan #16 M. Oliver. CONVERSION. Was Walter Duncan #16 M. Oliver. Comp. 9-13-62. OTD 1985'. IP was 8 BOP, 52 BW. Spar Mountain ss., top 1922'. Recomp. 2-7-63. TD 1984'. WATER INPUT. Spar Mountain ss., top 1922'. Mattoon pool.

24, 380'SL, 330'EL, SW SW. N. A. Baldridge #2 Rudy "A". Spd. 7-8-63. Comp. 8-13-63. TD 2011'. IP 45 BOP, 20 BW. Cypress ss. and Spar Mt. ss. Frac. Mattoon pool.

36, SW NW SE. Francis M. Pierce #1 Howard W. Gray. Spd. 7-8-63. Comp. 8-30-63. TD 3133'. D&A. Carper ss., top 3019'. WN (Mattoon pool.)

12N, 14W

7, 550'NL, 670'WL, NW. Central Illinois Public Serv. #8 C. R. Miller. Spd. 12-23-62. Comp. 1-4-63. TD 443'. OBSERVATION WELL. Pottsville ss., top 420'. Ashmore South pool.

COLES COUNTY (Continued)

14N, 7E

27, SE SE SE. The Bradley Prod. Corp. #3 Williams-Young Com. CONVERSION. Was E. V. Richardson #3 Williams-Young Comm. Comp. 1-3-56. OTD 1837'. PBTD 1830'. IP was 174 BOP. Spar Mountain ss., top 1803'. Recomp. 4-9-62. TD 1836'. WATER INPUT. Spar Mountain ss., top 1803'. Cooks Mills Consol. pool.

27, SE NE SE. The Bradley Prod. Corp. #1-C Edna C. Williams. CONVERSION. Was M. H. Richardson #1-C Edna C. Williams. Comp. 12-13-55. OTD 1824'. PBTD 1816'. IP was 556 BOF. Spar Mountain ss., top 1797'. Recomp. 4-9-62. TD 1819'. WATER INPUT. Spar Mountain ss., top 1797'. Cooks Mills Consol. pool.

27, NW SE SE. The Bradley Prod. Corp. #4 Williams-Young Com. CONVERSION. Was E. V. Richardson #4 Williams-Young Comm. Comp. 1-17-56. OTD 1820'. IP was 113 BOP. Spar Mountain ss., top 1794'. Recomp. 4-9-62. TD 1820'. WATER INPUT. Spar Mountain ss., top 1794'. Cooks Mills Consol. pool.

35, SW NE NW. The Bradley Prod. Corp. #1-B Beckman. CONVERSION. Was M. H. Richardson #1-B Beckman. Comp. 11-22-55. OTD 1811'. IP was 70 BOP. Spar Mountain ss., top 1797'. Recomp. 4-9-62. TD 1811'. WATER INPUT. Spar Mountain ss., top 1797'. Cooks Mills Consol. pool.

CRAWFORD COUNTY

5N, 11W

16, 5'NL, 52'EL, NW SE. D. W. Franchot & Co. #8 J. W. Lindsay WW. Spd. 7-6-63. Comp. 7-29-63. TD 1016'. WATER INPUT. Robinson ss., top 995'(est.) Shot. Main Consol. pool.

20, SW SE NW. E. L. Whitmer #3 Rose Montgomery. Spd. 6-6-63. Comp. 8-16-63. TD 930'. IP 2 BOP (WATERFLOOD PRODUCER). Robinson ss., top 927'. Frac. Main Consol. pool.

20, NE NW SW. E. L. Whitmer #4 Rose Montgomery. Spd. 6-4-63. Comp. 8-16-63. TD 930'. IP 2 BOP (WATERFLOOD PRODUCER). Robinson ss., top 922'. Frac. Main Consol. pool.

6N, 12W

Fr. 21, 597'SL, 220'WL, SE NW. Tidewater Oil Co. #E-2 S. S. Reinoehl. CONVERSION. Was Associated Prod. #3 S. S. Reinoehl. Comp. December 1909. OTD 927'. Was Robinson Oil Well. Recomp. 1-1-61. TD 928'. WATER INPUT. Robinson ss., top 912'. Main Consol. pool.

22, 200'NL, 200'WL, SW SW. Mahutska Oil Co. #1 G. Mohler (H-5). CONVERSION. Was Mahutska #1 G. C. Mohler. Comp. 7-27-09. OTD 978'. Was Robinson oil well. Recomp. 10-4-62. TD 961'. PBTD 949'. WATER INPUT. Robinson ss., top 917'. Main Consol. pool.

6N, 13W

9, NW SE SE. Mahutska Oil Company #6 O. Hensley. Spd. 6-18-63. Comp. 7-1-63. TD 976'. D&A. No Robinson sand. Main Consol. pool.

9, C-W/2 SE SE. Mahutska Oil Co. #7 O. Hensley. Spd. 6-3-63. Comp. 6-13-63. Spd. 6-3-63. Comp. 6-13-63. TD 970'. D&A. No Robinson sand. Main Consol. pool.

CRAWFORD COUNTY (Continued)
6N, 13W

9, 480'NL, 600'EL, SE SE. Mahutska Oil Co. #XXW-3 O. Hensley. Spd. 5-15-63. Comp. 6-4-63. TD 963'. PBTD 890'. WATER INPUT. Robinson ss., top 857'. Frac. Main Consol. pool.

14, 670'SL, 250'EL, SW. Marathon Oil Co. #9-W M. B. Hamilton. CONVERSION. Was Ohio Oil Co. #9 M. B. Hamilton. Comp. August 1908. OTD 990'. Was Robinson oil well. Recomp. 2-21-63. TD 990'. PBTD 965'. WATER INPUT. Robinson ss., top 922'. Main Consol. pool.

17, 742'SL, 328'WL, NW. Marathon Oil Co. #1 M. Dedrick "A". Spd. 2-18-63. Comp. 2-21-63. TD 943'. STRUCTURE TEST. Main Consol. pool.

17, 450'SL, 317'WL, NW. Marathon Oil Co. #1 M. Dedrick "B". Spd. 2-21-63. Comp. 3-11-63. TD 945'. Structure Test. Main Consol. pool.

17, 550'SL, 660'WL, NW. Marathon Oil Co. #17 M. Dedrick. Spd. May 1960. Comp. 10-23-62. TD 992'. WATERFLOOD PRODUCER. Robinson ss., top 950'. Main Consol. pool.

17, 596'NL, 202'WL, NE SE. Tidewater Oil Co. #M-4 B & B Murphy. CONVERSION. Was Robinson oil well. Comp. June 1907. Recomp. 8-13-62. TD 949'. PBTD 924'. WATER INPUT. Robinson ss., top 892'. Main Consol. pool.

17, 1016'NL, 1140'WL, NE SE. Tidewater Oil Co. #M-5 B & B Murphy. CONVERSION. Was Campbell Bros. #5 Murphy. Comp. August 1908. OTD 899'. Was Robinson oil well. Recomp. 4-30-62. TD 918'. PBTD 914'. WATER INPUT. Robinson ss., top 839'. Main Consol. pool.

17, 218'SL, 674'WL, NW SE SE. Tidewater Oil Co. #M-11 B & B Murphy. CONVERSION. Was Assoc. Prod. #11 B. Murphy. Comp. 7-28-10. OTD 885'. Was Robinson oil well. Recomp. 7-23-62. TD 915'. PBTD 906'. WATER INPUT. Robinson, top 852'. Main Consol. pool.

26, 113'SL, 118'WL, NE SE. Marathon Oil Company #B Emma Fry a/c 1. Spd. 8-6-62. Comp. 8-10-62. TD 935'. STRUCTURE TEST. Robinson ss., top 911'. Main Consol. pool.

26, 685'NL, 550'EL, SW. Marathon Oil Co. #17 S. Shipman. Spd. 5-22-63. Comp. 6-17-63. TD 938'. PBTD 928'. IP 42 BOP, 21 BW. Robinson ss., top 894'. Shot. Main Consol. pool.

26, 610'NL, 890'WL, SE. Marathon Oil Co. #16 L. B. Wampler. Spd. 10-3-62. Comp. 11-7-62. TD 949'. IP 19 BOP, 5 BW. Robinson ss., top 892'. Shot. Main Consol. pool.

28, C-NE NW. Mahutska Oil Co. #N-19 J. W. Bailey. Spd. 2-20-63. Comp. 3-13-63. TD 975'. D&A. No Robinson sand. Main Consol. pool.

28, 30'SL, 30'WL, NE NW. Mahutska Oil Co. #N-21 J. W. Bailey. Spd. 3-13-63. Comp. 3-27-63. TD 947'. PBTD 938'. WATER INPUT. Robinson ss., top 933'. Shot. Main Consol. pool.

CRAWFORD COUNTY (Continued)

6N, 13W

28, 280'SL, 330'EL, NE NW. Mahutska Oil Co. #23 J. W. Bailey. Spd. 10-18-62. Comp. 5-6-63. TD 975'. PBTD 957'. IP 3 BOP, 5 BW. Robinson ss., top 901'. Frac. Main Consol. pool.

28, 40'SL, 440'WL, NW NE. Mahutska Oil Co. #R-21A C. P. Carlton. Spd. 4-5-63. Comp. 4-26-63. TD 950'. WATER INPUT. Robinson ss., top 894'. Frac. Main Consol. pool.

28, 50'SL, 10'EL, NW NE. Mahutska Oil Co. #U-21 C. P. Carlton. Spd. 4-18-63. Comp. 4-25-63. TD 991'. PBTD 985'. WATER INPUT. Robinson ss., top 970'. Frac. Main Consol. pool.

28, 50'SL, 660'WL, NE NE. Mahutska Oil Co. #W-21 C. P. Carlton. Spd. 5-2-63. Comp. 5-15-63. TD 960'. PBTD 957'. WATER INPUT. Robinson ss., top 943'. Shot. Main Consol. pool.

7N, 13W

2, SE SE NW. Mahutska Oil Co. #4 M. A. Dolan. Spd. 2-11-63. Comp. 3-15-63. TD 1522'. D&A. Robinson sand absent. Main Consol. pool.

2, 1300'SL, 1300'EL, SE. Mahutska Oil Co. #YW-95 John Eaton. Spd. 7-5-62. Comp. 4-30-63. TD 1001'. PBTD 997'. WATER INPUT. Robinson ss., top 986' (est.). Frac. Main Consol. pool.

8, 680'SL, 1100'EL, NW. The Ohio Oil Co. #1 A. Reed a/c 1 SWD. CONVERSION. Was Ohio #6 Reed a/c 1. Comp. 8-25-08. OTD 1011'. Was Pennsylvanian oil well. Worked over in 1943 as AIR INPUT well. Recomp. 5-18-63. TD 1130'. SALT WATER DISPOSAL. Pennsylvanian ss. Main Consol. pool.

14, 220'NL, 930'EL, NW. Tidewater Oil Co. #AW-2 Abe Walters. CONVERSION. Was Assoc. Prod. #2 A. Walters. Comp. June 1907. OTD 983'. Was Robinson oil well. Recomp. 4-17-63. TD 1002'. PBTD 982'. WATER INPUT. Robinson ss., top 948'. Main Consol. pool.

14, 150'SL, 180'WL, NW NW. Tidewater Oil Co. #GW-1 George Walters. CONVERSION. Was Assoc. Prod. #1 G. Walters. Comp. 1912'. Was Pennsylvanian oil well. Recomp. 2-19-63. TD 1006'. PBTD 981'. WATER INPUT. Robinson ss., top 954'. Main Consol. pool.

14, 200'SL, 1100'EL, NE NW. Tidewater Oil Co. #GW-5 George Walters. CONVERSION. Was Assoc. Prod. #5 G. Walters. Comp. June 1909. OTD 975'. Was Robinson oil well. Recomp. 2-20-63. TD 1020'. PBTD 988'. WATER INPUT. Robinson ss., top 954'. Main Consol. pool.

14, 1310'NL, 10'EL, NW. Tidewater Oil Co. #GW-10 George Walters. Spd. 3-6-63. Comp. 3-22-63. TD 967'. PBTD 961'. WATER INPUT. Robinson ss., top 939'. Shot. Main Consol. pool.

15, 40'NL, 655'EL, NW NE NE. Tidewater Oil Co. #S-5 A. J. Stantz. Spd. 3-7-63. Comp. 3-22-63. TD 998'. PBTD 994'. WATER INPUT. Robinson ss., top 962'. Shot. Main Consol. pool.

CRAWFORD COUNTY (Continued)

7N, 13W

15, 660'NL, 10'EL, NW NE NE. Tidewater Oil Co. #S-6 A. J. Stantz. Spd. 4-24-63. Comp. 5-20-63. TD 1002'. D&A. Robinson sand absent. Main Consol. pool.

15, 40' NL, 10'EL, NE. Tidewater Oil Co. #NW-3 Walters Heirs. Spd. 4-2-63. Comp. 4-16-63. TD 1006'. WATER INPUT. Robinson ss., top 981'. Shot. Main Consol. pool.

26, 1276'NL, 1010'EL, SE SE. Marathon Oil Co. #34 Mary McLain Fee. Spd. 5-28-63. Comp. 6-1-63. TD 932'. WATERFLOOD PRODUCER. Robinson ss., top 882'. Frac. Main Consol. pool.

29, 190'NL, 600'EL, SW SW. Tidewater Oil Co. #H-7A J. Ames Heirs. CONVERSION. Was Assoc. Prod. #13 Ames. Comp. March 1907. OTD 993'. Was Pennsylvanian oil well. Recomp. 12-1-60. TD 993'. WATER INPUT. Pennsylvanian ss., top 815'. Main Consol. pool.

32, 10'SL, 300'EL, NE NW NW. Tidewater Oil Co. #F-10 J. Ames Heirs. CONVERSION. Was Assoc. Prod. #25 Ames. Comp. 2-28-08. OTD 986'. Converted to Air & Gas Injection well. October 1936. Recomp. 10-31-60. TD 986'. WATER INPUT. Pennsylvanian ss., top 836'. Main Consol. pool.

8N, 12W

31, NW SE NW. Mahutska Oil Company #1 L. & C. Ikemire. Spd. 6-12-63. Comp. 7-2-63. TD 964'. D&A. Pennsylvanian ss., top 913'. Main Consol. pool.

8N, 13W

34, C-SE SW. Mahutska Oil Co. #NW-88 J. S. Walker. Spd. 4-25-63. Comp. 5-3-63. TD 1024'. PBTD 1015'. WATER INPUT. Robinson ss., top 1006'. Shot. Main Consol. pool.

8N, 14W

11, SW SW NE. Forest Oil Corp. #K-16 S. J. Payne. Spd. 5-15-63. Comp. 7-1-63. TD 921'. IP 2 BOP, 10 BW. Mississippian ss., top 908'. Bellair pool.

CUMBERLAND COUNTY

9N, 7E

29, NW SW SW. Don Durr #1 Will. Spd. 8-8-63. Comp. 8-30-63. TD 3689'. D&A. Carper ss., top 3607'. WN (Lillyville pool).

10N, 10E

2, 220'SL, 660'EL, SW SE. Edna M. & Everett M. Farwell #3 Elsey McVey. Spd. August 1961. Comp. August 1961. TD 457'. WATERFLOOD PRODUCER. Pennsylvanian ss., top 413'. Frac. Siggins pool.

2, C-SW SE. Everett M. & E. M. Farwell #4 Elsey Mcvey. Spd. July 1961. Comp. July 1961. TD 480'. WATERFLOOD PRODUCER. Pennsylvanian ss., top 404'. Shot. Siggins pool.

DEWITT COUNTY

19N, 3E

8, C-S/2 SW NW. Simmes & Parkin #1 Norma Pence. Spd. 8-15-63. Comp. 8-23-63. TD 1925'. D&A. Silurian ls., top 1900'. WF.

DOUGLAS COUNTY

14N, 8E

17, NW NW NW. Marilyn Hoats #1 Schrock. Spd. 7-26-63. Comp. 8-9-63. TD 1782'. SIGW. Cypress fm., top 1548'. Cooks Mills Consol. pool.

15N, 7E

2, SW SW SE. M. H. Richardson #1 Virgil Wimple. CONVERSION. Was M. H. Richardson #1 Virgil Wimple. Comp. 6-12-56. OTD 1626'. IP was 480 BOF. Spar Mountain ss., top 1614'. Recomp. 3-29-62. TD 1624'. WATER INPUT. Spar Mountain ss., top 1614'. Bourbon Consol. pool.

2, SE SW SE. M. H. Richardson #2 Virgil Wimple A. CONVERSION. Was M. H. Richardson #2 Virgil Wimple "A". Comp. 1-15-57. OTD 1604'. IP was 200 BOP. Spar Mountain ls., top 1597'. Recomp. 3-29-62. TD 1604'. WATER INPUT. Spar Mountain ls., top 1597'. Bourbon Consol. pool.

11, SW NE NE. M. H. Richardson #1 Chas. Moss. CONVERSION. Was J. F. Hinkle # C. L. Moss. Comp. 8-7-56. OTD 1620'. IP was 180 BOP. Spar Mountain ls., top 1608'. Worked over 11-20-56. TD 1624'. IP 95 BOP. Spar Mountain. Recomp. 3-30-62. TD 1624'. WATER INPUT. Spar Mountain ls., top 1608'. Bourbon Consol. pool.

Ov. 11, 330'NL, 415'EL, NE. M. H. Richardson #4 Moss. CONVERSION. Was V. D. Jarvis #4 Moss. Comp. 7-24-56. OTD 1592'. IP was 300 BOP. Spar Mountain ls., top 1572'. Recomp. 3-30-62. TD 1598'. WATER INPUT. Spar Mountain ls., top 1572'. Bourbon Consol. pool.

EDGAR COUNTY

13N, 13W

15, NW NE SE. Walter W. Henigman #1 John & Morris Sunkel. Spd. 7-28-63. Comp. 8-6-63. TD 575'. D&A. Pennsylvanian ss., top 483'. WN (Dudley ' pool).

13N, 14W

2, SW NW NW. Frank H. Zakowski #1 Carl Honnold. Spd. 5-4-63. Comp. 6-17-63. TD 350'. D&A. No Pennsylvanian sand. Warrenton-Borton pool.

EDWARDS COUNTY

1N, 10E

29, SW NW NW. Harris & Rude #1 Chester Bennett. Spd. 5-6-63. Comp. 8-30-63. TD 3256'. IP 100 BOP. Aux Vases ss., top 3150'. Frac. Maple Grove Consol. pool.

30, NW SE NE. D. T. Drilling Company #1 William T. Miller. Spd. 7-21-63. Comp. 8-6-63. TD 3286'. D&A. Ste. Genevieve ls., top 3216'. Maple Grove Consol. pool.

EDWARDS COUNTY (Continued)

1S, 10E

4, SW NW SE. Collins Bros. Oil Co. #1 Irene V. Bailey et al. Comm. Spd. 11-10-62. TD 3372'. D&A (CDU). WN (Samsville West pool). (Will rerun when complete data are available.)

8, NE SW NE. Collins Brothers Oil #1 Erwin Michels. Spd. 3-23-63. TD 3394'. D&A (CDU). WN (Bone Gap West pool.) (Will rerun when complete data are available.)

16, NE NW NW. Collins Bros. Oil Co. #1 Alvin Reid. Spd. 11-26-62. TD 3504'. D&A (CDU). Bone Gap West pool. (Will rerun when complete data are available.)

29, SW NW SW. Collins Bros. Oil #1 James Simms Comm. Spd. 1-19-63. TD 3490'. D&A (CDU). WF. (Will rerun when complete data are available.)

3S, 10E

1, SE SW SW. The Superior Oil Co. #1 W. A. Mussett. CONVERSION. Was Superior Oil Co. #1 Mussett. Comp. 6-27-44. OTD 3153'. IP 100 BOP, 233 BW. Bridgeport ss. and Aux Vases ss. Recomp. 6-16-63. TD 3153'. PBTD 1935'. WATER INPUT. Bridgeport ss., top 1892'. Shot. Albion Consol. pool.

11, SE SE NE. The Superior Oil Co. #3 Frank Schmittler. CONVERSION. Was The Superior Oil Co. #3 Frank Schmittler. Comp. 1-16-45. OTD 1886'. IP was 50 BOP, 3 BW. Bridgeport ss., top 1874'. Recomp. 6-19-63. TD 1885'. WATER INPUT. Bridgeport ss., top 1874'. Shot. Albion Consol. pool.

11, NE NE NE. Superior Oil Co. #4 Frank Schmittler. CONVERSION. Was Superior Oil Co. #4 Frank Schmittler. Comp. 2-3-45. OTD 3166'. IP was 100 BOP. Aux Vases ss., top 3142'. Converted to Aux Vases ss. Water Input well 8-15-56. Recomp. 6-16-63. TD 3166'. WATER INPUT. Bridgeport ss. and Aux Vases ss. Albion Consol. pool.

12, SE SW NW. The Superior Oil Company #2 Vina Schmittler. CONVERSION. Was Carter #2 Schmittler. Comp. 1-9-45. OTD 2659'. IP was 60 BOP, 24 BW. Pennsylvanian. Recomp. 6-17-63. TD 2659'. PBTD 1842'. WATER INPUT. Bridgeport ss., top 1828'. Shot. Albion Consol. pool.

EFFINGHAM COUNTY

6N, 5E

33, NE SW NW. David F. Herley #1 Yakowicz, Smith, Danks Com. Spd. 3-15-63. Temp. Abd. (SO) 8-16-63. TD 2490'. Ste. Genevieve ls., top 2447'. Iola Consol. pool.

6N, 7E

17, NE SW SE. Jet Oil Co. #3 General American Life Ins. CONVERSION. Was Jet Oil Co. #3 General American Life Ins. Comp. 6-22-60. OTD 2894'. IP was 61 BOP. McClosky ls., top 2856'. Recomp. August 1962. TD 2901'. WATER INPUT. McClosky ls., top 2856'. Sailor Springs Consol. pool.

EFFINGHAM COUNTY (Continued)

6N, 7E

17, SE SE SE. Jet Oil Co. #1 Mellendorf. CONVERSION. Was Jet Oil Co. #1 Mellendorf. Comp. 3-3-59. OTD 2955'. PBTD 2891'. IP was 2 BOP, 150 BW. McClosky ls., top 2866'. CONVERTED to McClosky ls., SWD well, 12-27-60. Recomp. August 1962. TD 2953'. WATER INPUT. McClosky ls., top 2866'. Sailor Springs Consol. pool.

20, SE NW NE. Jet Oil Co. #2 Blunt. CONVERSION. Was Jet Oil Co. #2 Blunt. Comp. 2-3-59. OTD 2883'. IP was 125 BOP. McClosky ls., top 2873'. Recomp. August 1962. TD 2883'. WATER INPUT. McClosky ls., top 2873'. Sailor Springs Consol. pool.

FAYETTE COUNTY

5N, 2E

1, 345'NL, 360'EL, SE SE. H. F. Robison #1 Sigler. OWWO. Was A. Baxter #1 Sigler. Comp. 11-16-38. OTD 1836'. Was D&A. Recomp. 8-30-63. TD 1836'. D&A. Benoist ss., top 1796'. Wilberton pool.

36, NE NW NE. Louis Kapp #1 Bernhardt. Spd. 3-30-63. Comp. 8-9-63. TD 3380'. D&A. Carper ss., top 3322'. WN (St. Paul pool.)

5N, 3E

30, S/2 NW SE. Louis Kapp #1 Aukamp Heirs. Spd. 7-31-63. Junked Hole 8-30-63. TD 3311'. St. Paul pool.

30, C-N/2 SE SW. Shell Oil Company #2 H. F. Hollman. Spd. 6-18-63. Comp. 8-16-63. TD 3415'. IP 42 BOP, 226 BW. Carper ss., top 3300'. Frac. St. Paul pool.

31, 1008'SL, 330'EL, SW NW. Shell Oil Co. #5 C. C. Ford. Spd. 6-5-63. Comp. 8-9-63. TD 3403'. IP 18 BOP, 169 BW. Carper ss., top 3298'. Frac. St. Paul pool.

31, NE SE SW. Joe A. Dull #1 Holt-Ford Community. Spd. 6-6-63. Comp. 8-16-63. TD 3364'. IP 16 BOP, 180 BW. Carper ss., top 3305'. Frac. St. Paul pool.

5N, 1W,

9, NE SW NW. Atkins & Hale #1 Cunningham. Spd. 7-18-63. Comp. 8-13-63. TD 2957'. D&A. Silurian ls., top 2804'. WF.

6N, 2E

36, SE SW NE. Gulf Oil Corp. #15-W William Smail. CONVERSION. Was Gulf Oil Corp. #15-W William Smail. Comp. 1-3-40. OTD 1620'. IP was 123 BOP. Cypress ss., top 1585'. Recomp. 7-19-63. TD 1620'. WATER INPUT. Cypress ss., top 1585'. St. James pool.

36, NW SW NE. Gulf Oil Corp. #17-W William Smail. CONVERSION. Was Gulf Oil Corp. #17 William Smail. Comp. 1-23-40. OTD 1620'. IP was 125 BOP. Cypress ss., top 1589'. Recomp. 7-19-63. TD 1620'. WATER INPUT. Cypress ss., top 1589'. St. James pool.

FAYETTE COUNTY (Continued)

6N, 3E

30, 330'SL, 265'WL, SE NW. Henry Rosenthal #15 Washburn. Spd. 5-20-63. Comp. 6-1-63. TD 3173'. IP 32 BOP, 47 BW. Carper ss., top 3086'. St. James pool.

Ov. 30, 660'NL, 732'EL, SW NW. Henry Rosenthal #17 Cal Washburn Lease. Spd. 6-13-63. Comp. 7-6-63. TD 3200'. IP 70 BOP, 120 BW. Carper ss., top 3086'. Frac. St. James pool.

31, SE SE NW. Texaco Inc. #13 C. A. Wright. CONVERSION. Was Texas Co. #13 C. Wright. Comp. 10-1-40. OTD 1612'. IP was 120 BOP, Cypress ss., top 1602'. Recomp. 1-9-63. TD 1615'. SALT WATER DISPOSAL. Cypress ss., top 1602'. St. James pool.

7N, 2E

13, 312'NL, 322'EL, SE NE. Humble Oil & Refining Co. #1W J. Patterson. CONVERSION. Was Texas Co. #1 J. Patterson. Comp. 10-31-38. OTD 1564'. IP was 72 BOP. Cypress ss., top 1545'. Recomp. 10-30-62. TD 1577'. WATER INPUT. Cypress ss., top 1545'. Louden pool.

7N, 3E

3, 440'NL, 330'WL, SW NW. L & M Oil Co. #1 Logue Heirs. Spd. 4-12-63. Comp. 8-2-63. TD 1616'. PBTD 1585'. IP 40 BOP. Cypress ss., top 1535'. Frac. Louden pool.

16, 25'SL, 100'EL, NW NE. Humble Oil & Refg. Co. #3-W Mable Wright. Spd. Comp. 11-29-62. TD 1588'. WATER INPUT. Cypress ss. Top 1561'. Louden pool.

18, SW SE NW. Humble Oil and Refining Co. #7-W Florence Harding. CONVERSION. Was Carter Oil Co. #7 Florence Harding. Comp. 4-11-39. OTD 1609'. Was D&A. Recomp. 10-23-62. TD 1605'. PBTD 1541'. WATER INPUT. Cypress ss., top 1521'. Frac. Louden pool.

18, 334'SL, 345'WL, NW. Humble Oil & Refg. Co. #8-W Florence Harding. CONVERSION. Was Carter Oil Co. #8 Florence Harding. Comp. 6-6-39. OTD 1544'. IP was 130 BOP. Cypress ss., top 1511'. Recomp. 10-27-62. TD 1554'. WATER INPUT. Cypress ss., top 1511'. Louden pool.

29, 547'SL, 561'EL, SW SE. Jarvis Bros. & Marcell #3 Homan "B" SWD. Spd. 10-31-62. Comp. 11-5-62. TD 1407'. SALT WATER DISPOSAL. Tar Springs ss., top 1292'. Shot. Louden pool.

31, 250'NL, 150'WL, SW SE NW. Jarvis Bros. & Marcell, Inc. #5 John Welker. CONVERSION. Was Jarvis Bros. #5 John Welker. Comp. 5-2-39. OTD 1584'. IP was 290 BOP. Cypress ss., top 1557'. Converted to Cypress SWD in 1956. Recomp. August 1962 TD 1581'. PBTD 1473'. SALT WATER DISPOSAL. Tar Springs ss., top 1297'. Louden pool.

8N, 3E

1, 25'NL, 45'WL, SW SW. Humble Oil & Refining Co. #1-15W Joe Huffman. Spd. 5-14-62. Comp. 1-5-63. TD 1677'. WATER INPUT. Cypress ss., Paint Creek ss., and Bethel ss. Louden pool.

FAYETTE COUNTY (Continued)

8N, 3E

1, 40'SL, 29'WL, SE NW. Humble Oil & Refg. #1-13W L. L. Phillips. Spd. 7-19-62. Comp. 7-25-62. TD 1688'. WATER INPUT. Cypress ss. and Bethel ss. Louden pool.

2, 20'NL, 98'WL, NE NW. Humble Oil & Refg. Co. #2-9W Bertha Algood. Spd. 6-18-63. Comp. 7-2-63. TD 1643'. WATER INPUT. Cypress ss., top 1500'. Louden pool.

2, 25'SL, 50'EL, NE NW. Humble Oil & Refining #2-12W Bertha Algood. Spd. 5-31-63. Comp. 6-27-63. TD 1601'. WATER INPUT. Cypress ss. and Paint Creek ss. Louden pool.

2, 25'NL, 45'WL, SW NW. Humble Oil & Refining Co. #2-11W Minnie Doty. Spd. 6-22-63. Comp. 7-3-63. TD 1605'. WATER INPUT. Cypress ss., top 1465'. Louden pool.

3, 50'SL, 25'WL, SE NE. Humble Oil & Refining #3-14W Ella Rhedemeyer. Spd. 5-27-63. Comp. 6-25-63. TD 1605'. PBTD 1602'. WATER INPUT. Cypress ss. and Bethel ss. Louden pool.

26, SW SE NE. R. H. Troop #11 Dial-Durbin Com. Spd. 6-29-63. Comp. 8-13-63. TD 1654'. IP 6 BOP, 20 BW. Cypress ss., top 1580'. Frac. Louden pool.

26, SW NW NE. R. H. Troop #1 Reed Community. Spd. 7-6-63. Comp. 8-13-63. TD 1641'. IP 10 BOP, 6 BW. Cypress ss., top 1544'. Frac. Louden pool.

26, NW NW NE. R. H. Troop #2 Reed Community. Spd. 7-13-63. Comp. 8-6-63. TD 1590'. D&A. Benoist ss., top 1576'. Louden pool.

29, 374'SL, 880'EL, NW NE. Jarvis Brothers & Marcell #17 R. A. Sinclair. CONVERSION. Was Jarvis #17 R. A. Sinclair. Comp. 11-7-39. OTD 1510'. IP was 100 BOP. Bethel ss., top 1495'. Recomp. 5-24-61. TD 1504'. PBTD 1344'. SALT WATER DISPOSAL. Tar Springs ss., top 1135'. Louden pool. CONVERSION. Was Will I. Lewis #1-O Lewi Lewis. Comp. 11-3-60. OTD 2760'. Was D&A. Recomp. Feb.

32, 419'SL, 383'WL, SE SW NW. Humble Oil & Refg. #9-T Leroy Cummings. Spd. 10-21-62. Comp. 11-21-62. TD 1544'. IP 35 BOP, 64 BW. Paint Creek ss. and Cypress ss. Frac. Louden pool.

34, NW SE SW. R. H. Troop #3 Watson "A". Spd. 7-15-63. Comp. 8-6-63. TD 1570'. D&A. Cypress ss., top 1522'. Louden pool.

FRANKLIN COUNTY

5S, 2E

18, 330'NL, 640'EL, SE SE. Will I. Lewis #1 Lewis-Lewis "O". Spd. Comp. February 1961. TD 2760'. PBTD 2743'. WATER INPUT. Renault ss., top 2720'. Sesser Consol. pool.

6S, 2E

8, 330'SL, 232'WL, NW SE. E. E. Rehn #1 Rea. Spd. 7-26-63. Comp. 8-23-63. TD 2900'. IP 100 BOP, 40 BW. Aux Vases ss., top 2675'. Frac. EXTENSION TO VALIER POOL.

FRANKLIN COUNTY (Continued)

6S, 2E

17, 330'SL, 357'EL, SW SW. R. K. Petroleum Corp. #1-A Connor. Spd. 5-1-63. Comp. 5-9-63. TD 2701'. D&A. Ste. Genevieve ls., top 2646'. Buckner pool.

20, 330'NL, 400'WL, NE NW. R. K. Petr. Corp. #5-A Buckner. Abandoned Location 8-23-63. Buckner pool.

7S, 1E

25, NE NE SW. Victor R. Gallagher Zeigler Coal & Coke Co. (Zeigler #1 Acct.) Spd. 7-30-63. Comp. 8-16-63. TD 2790'. D&A. Ste. Genevieve ls., top 2641'. WF.

7S, 2E

23, 430'SL, 360'EL, NE SE. John P. Yadro #1 Yadro-Waller. Abandoned Location 6-28-63. West Frankfort Consol. pool.

7S, 3E

19, 380'NL, 337'EL, SE SE. Killion & McClement #W-1 Tew-Sinks Unit. CONVERSION Was P. Mosebach #1-A T. Mosebach. Comp. 11-1-55. OTD 2915'. PBTD 2830'. IP was 70 BOF. Aux Vases ss., top 2725'. Recomp. June 1962. TD 2788'. WATER INPUT. Aux Vases ss., top 2725'. West Frankfort Consol. pool.

7S, 4E

5, NW SE NE. Max Schwartz #1 Bennett. Spd. 8-10-63. Comp. 8-23-63. TD 3031'. D&A. Ste. Genevieve ls., top 3000'. WN (Thompsonville North pool.

12, SW NW SW. C. E. Brehm Drlg. & Prod. #1 Pulverman-Dudley. CONVERSION. Was C. E. Brehm Drlg. & Prod. #1 Pulverman-Dudley. Comp. 5-8-56. OTD 3243'. PBTD 3240'. IP was 120 BOP. Aux Vases ss., top 3218'. Recomp. June 1962. TD 3243'. SALT WATER DISPOSAL. Aux Vases ss., top 3218'. Thompsonville East pool.

GALLATIN COUNTY

8S, 9E

2, NE SE NW. James H. Burch #1 Mattie Williams et al. Spd. 4-5-63. Temp. Abd. 8-6-63. TD 2896'. Aux Vases ss., top 2851'. Inman West Consol. pool.

14, NE SE NE. UDIC Inc. #1 C. J. Maloney. Spd. 6-27-63. Comp. 8-6-63. TD 2481'. IP 150 BOP. Cypress ss., top 2475'. Frac. Inman West Consol. pool.

8S, 10E

13, SW NE NE. Mt. Carmel Drlg. Co. #1 G. H. Medlin. Spd. 8-9-63. Comp. 8-23-63. TD 2895'. D&A. Ste. Genevieve ls., top 2811'. WN (Inman East Consol. pool).

28, SW NW NE. Goose Creek Oil Co. #4 Pielemeier. Abandoned Location. 8-23-63. Inman East Consol. pool.

GALLATIN COUNTY (Continued)

8S, 10E

33, SW SE NE. Johnie S. Carter Drlg. #1 Dillard. Abandoned Location 8-16-63. WN (Ab Lake pool).

9S, 8E

16, NW SE NE. J. D. Turner #1 C. A. McDonald. Spd. 8-15-63. Comp. 8-23-63. TD 2035'. D&A. Glen Dean ls., top 1934'. WF.

9S, 9E

20, SE NW NW. Atlas Drilling Company #1 H. H. Fitzgibbon. Spd. 8-20-63. Comp. 8-27-63. TD 1814'. D&A. Waltersburg ss., top 1790'. Junction pool.

HAMILTON COUNTY

4S, 7E

10, 200'SL, 200'WL, SE SE SW. Ardee Oil Co. #W-1 S. L. Moore et al. "A". Spd. 12-21-62. Comp. 12-31-62. TD 700'. SALT WATER DISPOSAL. Bungay Consol. pool.

5S, 6E

34, SE SW SW. N. A. Baldridge #1 Newell Gladden et al. OWWO. Was Voelker & Jackson #1 Hood Est. Comp. 12-2-41. OTD 3246'. IP was 8 BOP. Aux Vases ss., top 3072'. Recomp. 8-30-63 as a Junked Hole at 320'. Dale Consol. pool.

35, 330'SL, 110'WL, NW SW. Sinclair Oil & Gas Co. #A-29 Mary E. Friel. Spd. 6-20-63. Comp. 8-23-63. TD 3044'. IP 2 BOP, 393 BW (WATERFLOOD PRODUCER.) Aux Vases ss., top 3039'. Dale Consol. pool.

6S, 5E

15, NE SW NE. William E. Lampley #1-A Taylor. Spd. 6-20-63. Comp. 8-30-63. TD 3227'. IP 50 BOP, 50 BW. Aux Vases ss., top 3150'. Frac. Dale Consol. pool.

24, NE NE SE. Joe Simpkins #4 Barker. CONVERSION. Was Joe Simpkins #4 Barker. Comp. 11-3-51. OTD 3150'. IP was 175 BOP. Aux Vases ss., top 3123'. Recomp. November 1962. TD 3150'. WATER INPUT. Aux Vases ss., top 3123'. Dale Consol. pool.

6S, 6E

19, SW NW NE. E. H. Kaufman #3 Lockwood. Spd. June 1961. Comp. June 1961. TD 3163'. WATER SUPPLY. Cypress ss., top 2865'. Dale Consol. pool.

26, 35'SL, 35'EL, SW. Texaco Inc. #4 G. T. Johnson (Tr. 19). CONVERSION. Was Texas Co. #4 Johnson. Comp. 8-23-44. OTD 3102'. Was Aux Vases Gas Input well. Recomp. 9-8-61. TD 3102'. PBTD 3088'. OIL WELL, IP not available. Aux Vases ss., top 3075'. Walpole pool.

35, 100'SL, 50'WL, NE. Texaco Inc. #2-W J. A. Irvin "A" (Tr.5). Spd. 2-15-63. Comp. 3-3-63. TD 3182'. WATER INPUT. Aux Vases ss., top 3133'. Walpole pool.

HAMILTON COUNTY (Continued)

7S, 5E

1, NE NW NE. Keystone Oil Co. #3 Young. CONVERSION. Was Keystone Oil Co. #1 Young-Spencer Comm. Comp. 11-19-57. OTD 3284'. PBTD 3210'. IP was 78 BOP, 100 BW. Aux Vases ss., top 3172'. Recomp. September 1962. TD 3284'. WATER INPUT. Aux Vases ss., top 3172'. Dale Consol. pool.

3, SW NW SW. Collins Bros. Oil Co. #1 Webber Heirs. TD 3291'. D&A (CDU). Dale Consol. pool. (Will rerun when complete data are available).

JASPER COUNTY

6N, 9E

15, SW SW SW. Perry Fulk #1 Bessie Walker. Spd. 7-27-63. Comp. 8-20-63. TD 3647'. D&A. Salem ls., top 3477'. Bogota North pool.

7N, 9E

27, SW SW NW. Dominic DiPrinzio #2 Finley. Spd. 4-25-63. Temp. Abd. 8-6-63. TD 2973'. Ste. Genevieve ls., top 2914'. Newton West pool.

29, SE SW NW. The Pure Oil Co. #1 Roe Adkins. Spd. 8-13-63. Comp. 8-23-63. TD 3078'. D&A. Ste. Genevieve ls., top 2952'. WF.

JEFFERSON COUNTY

1S, 1E

11, 377'NL, 770'EL, SE SE. Homer Rutherford #1 Benjamin-Tate Comm. Spd. 7-24-63. Comp, 8-9-63. TD 2226'. D&A. Aux Vases ss., top 2183'. WN (Boyd pool).

1S, 2E

4, SE NW SW. Bill Montgomery #1 Copple Heirs. OWDD. Was Alma Oil & Gas Co. #1 J. H. Copple. Comp. 1-30-40. OTD 1975'. Was D&A. Recomp. as Temp. Abd. 8-16-63. TD 2035'. Aux Vases ss., top 2031'. Salem Consol. pool

1S, 3E

27, NE NE SE. Burrell G. Minor #1 Jesse Minor Com. Spd. 5-31-63. Comp. 8-23-63. TD 2881'. IP 150 BOP. McClosky ls., top 2738'. Acid. Divide Consol. pool.

27, 330'NL, 710'EL, SE SE. Burrell G. Minor #1 Leola I. Sharp. Spd. 6-26-63. Comp. 8-30-63. TD 2904'. IP 25 BOP. McClosky ls., top 2762'. Acid. Divide Consol. pool.

3S, 2E

36, SE SW SW. William H. Krohn #1 Wilson Estate. Spd. 7-29-63. Comp. 8-9-63. TD 2877'. D&A. Ste. Genevieve ls., top 2761. Nason pool.

3S, 3E

Ov. 6, 330'NL, 620'EL, SW SW. Gentles Drilling Co. #1 Quinn. Spd. 7-8-63. Comp. 8-6-63. TD 2840'. D&A. Ste. Genevieve ls., top 2732'. Mt. Vernon pool.

LASALLE COUNTY

30N, 2E

24, 400'NL, 120'WL, NW. Vickery Drilling Co. #S-52. Spd. 12-1-61. Comp. 12-3-61. TD 401'. STRUCTURE TEST.

LAWRENCE COUNTY

2N, 12W

5, SE NW NW. Bridgeport Drilling Co. #1-A M. Hinton. OWWO. Was J. B. Murvin #1-A B. Hinton. Comp. 7-9-63. OTD 2264'. Was D&A. Recomp. 8-16-63. TD 2264'. IP 10 BOP, est. 40 BW. Biehl ss., top 1498'. Lawrence pool.

3N, 11W

Ir. 19, NW NW SE. Leonard Strong #14 Sandlin. Spd. 8-19-63. Comp. 8-23-63. TD 800'. D&A. Pennsylvanian ss. Lawrence pool.

26, SW SE NW. Charles W. Eager #1 Inez Downen. Spd. 8-20-63. Comp. 8-30-63. TD 1877'. D&A. Ste. Genevieve ls., top 1829'. Beman pool.

3N, 12W

2, 1263'SL, 1321'EL, SW. The Bradley Produc. #W-904 F. C. Whitaker. Spd. 5-16-63. Comp. 6-26-63. TD 1745'. WATER INPUT. Cypress ss., top 1600'. Frac. Lawrence pool.

2, 1303'SL, 40'EL, SW. The Bradley Produc. Corp. #W-1104 Tom Whitaker. Spd. 6-3-63. Comp. 6-24-63. TD 1667'. WATER INPUT. Cypress ss., top 1580'. Frac. Lawrence pool.

5, C-W/2 of Sec. Marathon Oil Co. #EE-5 S. N. Cooper a/c 1. Spd. 3-17-63. Comp. 5-21-63. TD 1675'. WATER INPUT. Cypress ss. and Paint Creek ss. Frac. Lawrence pool.

5, 330'NL, 377'WL, SW SE. Marathon Oil Co. #63 W. E. Robins a/c 1. Spd. 4-19-63. Comp. 5-20-63. TD 1560'. PBTD 1538'. IP 60 BOP. Cypress ss. and Paint Creek ss. Lawrence pool.

5, C-SE. Marathon Oil Co. #JJ-7 W. E. Robins a/c 1. Spd. 4-11-63. Comp. 5-9-63. TD 1605'. PBTD 1584'. WATER INPUT. Cypress ss. & Paint Creek ss. Lawrence pool.

10, 2040'NL, 675'EL, NW. The Bradley Producing Corp. #206 Burrough-Seed. Spd. 4-22-63. Comp. 5-7-63. TD 1692'. WATERFLOOD PRODUCER. Cypress ss., top 1556'. Frac. Lawrence pool.

10, 675'SL, 660'EL, SW SW. The Bradley Prod. Corp. #08 J. T. Griggs. Spd. 7-10-62. Comp. 7-25-62. TD 1628'. IP 6 BOP, 10 BW. Cypress ss., top 1554'. Frac. Lawrence pool.

10, 660'SL, 500'EL, SE. The Bradley Produc. Corp. #609 J. A. Seed. Spd. 6-12-63. Comp. 7-5-63. TD 1690'. WATERFLOOD PRODUCER. Cypress ss. & Paint Creek ss. Frac. Lawrence pool.

11, 926'NL, 1965'WL, NW. The Bradley Produc. Corp. #W-1107 F. C. Whitaker. Spd. 5-30-63. Comp. 6-21-63. TD 1687'. WATER INPUT. Cypress ss., top 1547'. Frac. Lawrence pool.

11, 1831'NL, 1965'WL, NW. The Bradley Produc. Corp. #W-1108 F. C. Whitaker. Spd. 5-22-63. Comp. 6-17-63. TD 1706'. WATER INPUT. Cypress ss., top 1532'. Frac. Lawrence pool.

LAWRENCE COUNTY (Continued)
3N, 12W

13, NE SW NE. Edward C. Steckler #3 H. E. Hamilton et al. Spd. 7-6-63. Comp. 8-23-63. TD 1796'. IP 78 BOP. Cypress ss. & Ohara ss. Frac. Lawrence pool.

14, 370'NL, 205'EL, SW NE. David Rotstein #WS-1 Loeb. Spd. 9-26-62. Comp. 10-7-62. TD 1348'. WATER SUPPLY. Bridgeport ss. & Buchanan ss. Frac. Lawrence pool.

18, NW SE NE. Marathon Oil Co. #2 Richard Dunseth. Spd. 2-16-63. Comp. 5-23-63. TD 1804'. PBTD 1789'. IP 15 BOP, 205 BW. Cypress ss. & Benoist ss. Frac. Lawrence pool.

18, SE SE NE. Marathon Oil Co. #3 Richard Dunseth. Spd. 3-6-63. Comp. 5-23-63. TD 1812'. PBTD 1795'. IP 30 BOP, 210 BW. Cypress ss. & Benoist ss. Frac. Lawrence pool.

23, NE NE NW. Marathon Oil Co. #59 T. P. Gillespie. Spd. 5-11-63. Comp. 5-29-63. TD 1685'. PBTD 1671'. WATERFLOOD PRODUCER. Cypress ss. & Paint Creek ss. Frac. Lawrence pool.

23, NE SE NW. Marathon Oil Co. #62 T. P. Gillespie. Spd. 5-29-63. Comp. 6-27-63. TD 1690'. PBTD 1668'. WATERFLOOD PRODUCER. Cypress ss. & Paint Creek ss. Frac. Lawrence pool.

23, 990'SL, 1035'EL, NW. Marathon Oil Co. #63 T. P. Gillespie. Spd. 5-21-63. Comp. 6-18-63. TD 1715'. PBTD 1700'. WATERFLOOD PRODUCER. Cypress ss. & Paint Creek ss. Frac. Lawrence pool.

23, 1330'NL, 660'EL, NW. Marathon Oil Co. #KK-27 T. P. Gillespie. Spd. 5-18-63. Comp. 6-12-63. TD 1719'. PBTD 1682'. WATER INPUT. Cypress ss. & Paint Creek ss. Frac. Lawrence pool.

23, C-SE NW. Marathon Oil Co. #KK-28 T. P. Gillespie. Spd. 5-25-63. Comp. 6-26-63. TD 1687'. PBTD 1673'. WATER INPUT. Cypress ss. & Paint Creek ss. Frac. Lawrence pool.

23, 349'NL, 660'WL, SE. Marathon Oil Co. #27 R. Gould. Spd. 6-7-63. Comp. 6-20-63. TD 1684'. PBTD 1660'. WATERFLOOD PRODUCER. Cypress ss. & Paint Creek ss. Frac. Lawrence pool.

23, C-N/2 NW NE. Marathon Oil Co. #22 G. L. Ryan a/c 1. Spd. 4-27-63. Comp. 5-22-63. TD 1692'. PBTD 1670'. IP 60 BOP, 32 BW. Paint Creek ss., top 1623'. Frac. Lawrence pool.

23, C-N/2 SW NE. Marathon Oil Co. #24 G. L. Ryan a/c 1. Spd. 5-4-63. Comp. 6-5-63. TD 1682'. PBTD 1666'. IP 46 BOP, 25 BW. Cypress ss. & Paint Creek ss. Frac. Lawrence pool.

23, C-S/2 SW NE. Marathon Oil Co. #25 G. L. Ryan a/c 1. Spd. 5-7-63. Comp. 6-12-63. TD 1678'. PBTD 1659'. IP 130 BOP. Cypress ss. & Paint Creek ss. Frac. Lawrence pool.

LAWRENCE COUNTY (Continued)

3N, 12W

24, NW NW NW. Walker Drilling Co. #10 Philip H. Lewis. Spd. 4-15-63. Comp. 8-30-63. TD 1875'. IP 10 BOP. Cypress ss. , top 1570'. Frac. Lawrence pool.

24, SW NW NW. Walker Drilling Co. #11 Philip H. Lewis. Spd. 4-23-63. Comp. 8-30-63. TD 1803'. IP 10 BOP. Cypress ss., top 1570'. Frac. Lawrence pool.

26, 27'NL, 25'EL, SW. Marathon Oil Company #LL-1 E. Leighty a/c 1. Spd. 12-17-62. Comp. 5-21-63. TD 1713'. PBTD 1690'. WATER INPUT. Bridgeport ss., Cypress ss., & Paint Creek ss. Frac. Lawrence pool.

34, 370'NL, 730'EL, SE. Marathon Oil Co. #45 Jos. Gray. Spd. 4-22-63. Comp. 5-29-63. TD 1730'. PBTD 1698'. IP 111 BOP. Cypress ss., top 1572'. Frac. Lawrence pool.

35, 310'SL, 660'WL, NW. Marathon Oil Co. #34 H. H. Gould. Spd. 4-4-63. Comp. 5-8-63. TD 1715'. PBTD 1694'. IP 122 BOP, 1 BW. Cypress ss. & Paint Creek ss. Lawrence pool.

36, 660'SL, 10'WL, SW. Marathon Oil Co. #QQ-12 J. J. Gould a/c 1. Spd. 4-8-63. Comp. 5-16-63. TD 1729'. PBTD 1707'. WATER INPUT. Cypress ss. & Paint Creek ss. Frac. Lawrence pool.

36, C-NW SW. Marathon Oil Co. #RR-10 J. J. Gould a/c 1. Spd. 4-17-63. Comp. 5-9-63. TD 1690'. PBTD 1673'. WATER INPUT. Cypress ss. & Paint Creek ss., Frac. Lawrence pool.

36, 720'SL, 660'WL, SW. Marathon Oil Co. #RR-12 J. J. Gould a/c 1. Spd. 4-13-63. Comp. 5-6-63. TD 1704'. PBTD 1686'. WATER INPUT. Cypress ss., and Paint Creek ss. Lawrence pool.

36, C-SE SW. Francis L. Beard. #WW-1 Grover Jenner. Spd. 6-17-63. Comp. 6-28-63. TD 1685'. WATER INPUT. Cypress ss. & Paint Creek ss. Frac. Lawrence pool.

3N, 13W

26, NE NE SE. Dale F. Brinkley #1 Gail Bennett. Spd. 6-26-62. Comp. 7-4-62. TD 2141'. D&A. Barlow ls., top 1926'. WN (Lawrence West pool).

4N, 12W

18, 987'NL, 323'EL, SW. Marathon Oil Co. #142 Perry King a/c 1 & 2. Spd. 2-2-63. Comp. 5-12-63. TD 1400'. IP 20 BOP (WATERFLOOD PRODUCER). Cypress ss. top 1268'. Frac. Lawrence pool.

18, 1333'NL, 646'EL, SW. Marathon Oil Co. #M-11 Perry King a/c 1&2. Spd. 1-26-63. Comp. 5-2-63. TD 1390'. PBTD 1378'. WATER INPUT. Cypress ss. top 1270'. Frac. Lawrence pool.

4N, 13W

Fr. 1, 2194.5'NL, 672'EL, NW. The Bradley Producing Corp. #434 Droll. Spd. 5-1-63. Comp. 6-14-63. TD 1440'. IP 30 BOP. Jackson ss. & Cypress ss. Frac. Lawrence pool.

LAWRENCE COUNTY (Continued)

4N, 13W

Fr. 1, 2094.5'NL, 2016.5'EL, NW. The Bradley Producing Corp. #634 Droll. Spd. 5-10-63. Comp. 6-7-63. TD 1446'. IP 20 BOP. Jackson ss. & Cypress ss. Frac. Lawrence pool.

1, 10'EL, 0'SL, NE NW. The Bradley Producing Corp. #W-334 Droll. Spd. 5-4-63. Comp. 5-16-63. TD 1450'. WATER INPUT. Jackson ss. & Cypress ss. Frac. Lawrence pool.

1, 10'SL, 10'WL, NW NW. The Bradley Producing Corp. #W-734 Droll. Spd. 5-13-63. Comp. 5-29-63. TD 1449'. WATER INPUT. Jackson ss. & Cypress ss. Frac. Lawrence pool.

12, 663'SL, 15'WL, NW NE. W. C. McBride, Inc. #D-5 R. M. Hardacre a/c 1. Spd. 9-10-62. Comp. 10-18-62. TD 1680'. WATER INPUT. Jackson ss. & McClosky ls. Frac. Lawrence pool.

12, 20'SL, 660'WL, NW NE. W. C. McBride, Inc. #E-6 R. M. Hardacre a/c 1. Spd. 9-24-62. Comp. 10-23-62. TD 1680'. WATER INPUT. Jackson ss. & McClosky ls. Frac. Lawrence pool.

12, 1008'NL, 990'WL, SW NE. Marathon Oil Co. #12 G. W. McNece. Spd. 5-4-63. Comp. 5-25-63. TD 1425'. PBTD 1400'. IP 40 BOP, 160 BW. Jackson ss. & Cypress ss. Frac. Lawrence pool.

12, 10'NL, 10'WL, SW NE. Marathon Oil Co. #D-6 G. W. McNece. Spd. 4-24-63. Comp. 4-28-63. TD 1715'. PBTD 1700'. WATER INPUT. Jackson ss. & McClosky ls., Frac. Lawrence pool.

12, C-SW NE. Marathon Oil Co. #E-7-13 G. W. McNece. Spd. 4-28-63. Comp. 6-12-63. TD 1710'. PBTD 1690'. COMBINATION OIL & WATER INPUT. Jackson ss. (WI) & McClosky ls. (OIL). Lawrence pool.

12, 225'SL, 534'EL, NE NW. Marathon Oil Co. #17 A. Westall a/c 1. Spd. 5-7-63. Comp. 5-24-63. TD 1369'. PBTD 1345'. IP 150 BOP. Jackson ss. top 1318'. Frac. Lawrence pool.

13, 20'NL, 660'WL, NE SW. Consolidated Oil & Gas #1 Applegate-Gray Unit. CONVERSION. Was Tekoil Corp. A. R. Applegate Tr. K-10. Comp. December 1956. OTD 1656'. Was Benoist ss. WATER INPUT well. Recomp. 6-4-63. TD 1656'. PBTD 1529'. IP 21 BOP, 26 BW. Jackson ss., top 1386'. Lawrence pool.

24, 396'SL, 378'EL, NE. Marathon Oil Co. #144 Perry King a/c 1&2. Spd. 2-27-63. Comp. 5-8-63. TD 1507'. PBTD 1460'. WATERFLOOD PRODUCER. Cypress ss., top 1426'. Frac. Lawrence pool.

5N, 13W

36, C-SW NW. Charles Zanetis #1-A Smith Community. Spd. 12-6-62. Comp. 8-20-63. TD 1480'. IP 4 BOP, some water (WATERFLOOD PRODUCER). Cypress ss. & Jackson ss. Frac. Lawrence pool.

LIVINGSTON COUNTY

30N, 3E

20, 1320'SL, 40'WL, SW. Vickery Drilling Co. #S-20. Spd. 10-19-61. Comp. 10-22-61. TD 696'. STRUCTURE TEST.

LIVINGSTON COUNTY (Continued)

30N, 3E

20, 1335'NL, 60'WL, NW. Vickery Drilling Co. #S-51. Spd. 11-8-61. Comp. 11-11-61. TD 416'. Structure Test.

21, 1320'SL, 40'WL, SW. Vickery Drilling Co. #S-32. Spd. 10-8-61. Comp. 10-11-61. TD 412'. STRUCTURE TEST.

22, 60'SL, 50'WL, SW. Vickery Drilling Co. #S-37. Spd. 10-15-61. Comp. 10-18-61. TD 413'. STRUCTURE TEST.

27, 5'NL, 10'EL, SE SE. Vickery Drilling Co. #S-14. Spd. 9-7-61. Comp. 9-11-61. TD 819'. STRUCTURE TEST.

27, 15'SL, 1320'EL, NW. Vickery Drilling Co. #S-38. Spd. 11-11-61. Comp. 11-18-61. TD 792'. STRUCTURE TEST.

27, 1320'SL, 1320'WL, SW. Vickery Drilling Co. #S-39. Spd. 12-9-61. Comp. 12-14-61. TD 800'. STRUCTURE TEST.

27, 80'SL, 40'EL, SE. Vickery Drilling Co. #S-43. Spd. 11-1-61. Comp. 11-3-61. TD 450'. STRUCTURE TEST.

27, 1000'SL, 30'WL, SW. Vickery Drilling Co. #S-84. Spd. 4-6-62. Comp. 4-15-62. TD 711'. STRUCTURE TEST.

29, 720'SL, 400'EL, NE. Vickery Drilling Co. #S-23. Spd. 9-13-61.. Comp. 9-16-61. TD 716'. STRUCTURE TEST.

34, 10'NL, 1320'WL, SE. Vickery Drilling Co. #S-111. Spd. 6-23-62. Comp. 7-3-62. TD 565'. STRUCTURE TEST. Galena ls., top 237'.

30N, 4E

1, 50'NL, 1350'EL, NE. Vickery Drilling Co. #MI-4. Spd. 6-6-63. Comp. 6-10-63. TD 803'. STRUCTURE TEST.

MCLEAN COUNTY

21N, 3E

9, SW NE SE. Gentles Drilling Co. #1-B Nichols. Spd. 6-6-63. Comp. 8-9-63. TD 1645'. D&A. Silurian dol., top 1615'. WF.

21N, 4E

8, C-E/2 SW SE. Don Randall #1 Steege. Spd. 7-9-63. Temp. Abd. 8-9-63. TD 1270'. Silurian ls., top 1267'. WF.

22N, 1E

34, NW NW SW. C. G. Davis #1 H. R. Baker. Spd. 5-9-63. TD 1485'. D&A. Silurian dol., top 1452'. WF. (The total depth and Silurian top as reported in the June 1963 Drilling Report were incorrect.)

22N, 3E

15, C-W/2 SW NW. Leo Bolton #1 Brain. Spd. 8-11-63. Comp. 8-30-63. TD 954'. D&A. Silurian ls., top 932'. WF.

MCLEAN COUNTY (Continued)

22N, 3E

22, NE SW SE. James H. Wehner #1 Yolton. Spd. 8-14-63. Comp. 8-30-63. TD 978'. D&A. Silurian ls., top 961'. WF.

23N, 2E

33, SW SW NW. Ned Zimmerman #1 McLean County Farm. Spd. 7-14-63. Comp. 8-23-63. TD 1500'. D&A. Silurian ls., top 1450'. WF.

MACON COUNTY

14N, 2E

9, 332.4'SL, 330'WL, NW SW. Henry P. Smith #1 Ralph Ivens. Spd. 8-8-63. Comp. 8-23-63. TD 2527'. D&A. Silurian ls., top 2486'. WF.

17N, 3E

22, 99'NL, 45'EL, SW NE. Atkins and Hale #1 Spent Comm. Spd. 6-10-63. Comp. 8-13-63. TD 2283'. D&A. Silurian ls., top 2250'. WF.

MACOUPIN COUNTY

9N, 7W

12, SE SE SW. Ira Smith #1 Helena Paul. Abandoned Location 8-30-63. Carlinville South pool.

10N, 7W

17, SE NW SW. Cities Service Pet. Co. #1 M. R. Gage, Core Hole. Spd. 8-31-61. Comp. 9-3-61. TD 577'. STRUCTURE TEST. Ste. Genevieve ls., top 574'.

17, SE SW SW. Cities Service Pet. Co. #2 M. R. Gage, Core Hole. Spd. 9-3-61. Comp. 9-5-61. TD 575'. STRUCTURE TEST.

20, SE NW NW. Cities Service Pet. Co. #4 M. Patton, Core Hole. Spd. 8-28-61. Comp. 8-31-61. TD 560'. STRUCTURE TEST.

12N, 7W

10, NW SW NE. Dale Hopkins #1 Woods. Spd. 5-2-62. Comp. 8-13-63. TD 1382'. IP 30 BOP, 5 BW. Devonian ls., top 1361'. DISCOVERY OF VIRDEN WEST POOL.

10, NW NW NE. Dale Hopkins #1-A Woods. Spd. 9-29-62. Comp. 8-13-63. TD 1390'. IP 8 BOP, 2 BW. Devonian ls., top 1361'. Frac. Virden West pool.

MADISON COUNTY

5N, 7W

24, NW SW NW. Luttrell & Depoister #1 Wilkening. Spd. 8-22-63. Comp. 8-30-63. TD 1729'. D&A. Silurian ls., top 1710'. WF.

6N, 7W

33, 300'NL, 410'WL, SW NW. William C. Stribling #1 Meyer. Spd. 8-20-63. Comp. 8-30-63. TD 415'. D&A. Pennsylvanian ss., top 400'. WF.

MARION COUNTY

1N, 2E

16, NE NE SE. Texaco Inc. #7 F. Fricke NCT-1. CONVERSION. Was Texas Co. #7 F. Fricke. Comp. 1-5-54. OTD 2132'. PBTD 2090'. IP was 22 BOP. Spar Mountain ls., top 2077'. Converted 5-2-61 to Spar Mountain & McClosky SWD well. Recomp. 6-3-63. TD 2132'. WATER INPUT & SALT WATER DISPOSAL. Renault ss. (SWD) & Spar Mountain ls. & McClosky ls (WI). Salem Consol. pool.

MARION COUNTY (Continued)

1N, 4E

24, 330'SL, 430'WL, NE. Obie Shaw #1 D. S. Props. Spd. 8-4-63. Comp. 8-30-63. TD 2868'. D&A. Ste. Genevieve ls., top 2828'. WN (Orchardville pool.)

MERCER COUNTY

13N, 4W

17, 107'NL, 70'EL, NW. Natural Gas Storage Co. #1 Clinton Jackson. Spd. 6-4-62. Comp. 6-6-62. TD 538'. STRUCTURE TEST. Galena ls., top 501'.

MORGAN COUNTY

13N, 8W

11, SW SW SW. Wm. Wolfcale, Jr. #1 Allen. Spd. 5-3-62. Comp. 8-24-62. TD 1626'. Shut in Gas Well. Trenton ls., top 1513'. EXTENSION TO WAVERLY POOL.

MOULTRIE COUNTY

12N, 6E

5, NW NW NE. T. L. Metcalf #1 J. W. Dolan. Spd. 8-13-63. Comp. 8-23-63. TD 3321'. D&A. Devonian ls., top 3132'. WF.

21, NW NE SE. Shakespeare Oil Co. #1 I. F. Garrett. Spd. 5-15-63. Comp. 7-26-63. TD 3240'. COTD 3080'. IP 29 BOP, 129 BW. Carper ss., top 2963'. Acid. Gays pool. NEW PAY IN POOL.

PEORIA COUNTY

7N, 6E

1, 2598'NL, 2597'EL, SW. Central Ill. Light Co. #1 H. W. Huey. Spd. July 1961. Comp. 7-21-61. TD 1558'. STRUCTURE TEST. Cincinnatian ls., top 1270'.

10, 1365'SL, 277'EL, NE. Central Ill. Light Co. #1 Howell. Spd. August 1961. Comp. 9-2-61. TD 1700'. STRUCTURE TEST. Cincinnatian ls., top 1202'.

12, 203'SL, 70'WL. Central Ill. Light Co. #1 G. Galloway. Spd. July 1961. Comp. 8-6-61. TD 1471'. STRUCTURE TEST. Cincinnatian ls., top 1279'.

14, 17'NL, 286'WL, Central Ill. Light Co. #1 H. J. Clinebell. Spd. July 1961. Comp. August 20, 1961. TD 1625'. STRUCTURE TEST. Cincinnatian ls., top 1221'.

15, 40'NL, 48'WL, SE. Central Ill. Light Co. #2 Clinebell. Spd. September 1961. Comp. 9-13-61. TD 1170'. STRUCTURE TEST. Maquoketa sh., top 1092'.

PERRY COUNTY

5S, 1W

4, 420'NL, 330'WL, SE SE. Charles T. Evans #1 Russell Hampleman. D&A (CDU) Wildcat Far (Will rerun when complete data are available.)

5S, 2W

7, SW SW SW. Central Oil Co. #1 J. Keene. Spd. 6-26-63. Comp. 8-6-63. TD 776'. D&A. Menard ls., top 771'. WF.

RANDOLPH COUNTY
4S, 5W

1, NE NE NE. Jet Oil Co. #1 Frank S. Myer et al. Spd. 6-4-63. TD 1127'. D&A (CDU). WN (Coulterville North pool). (Will rerun when complete data are available.)

RICHLAND COUNTY
2N, 8E

13, NE SE NE. Perry Fulk #1 Miller. Spd. 5-13-63. Comp. 8-9-63. TD 3031'. IP 7 BOP, 25 BW. Ohara ls., & McClosky ls. Acid. Clay City Consol. pool.

3N, 9E

17, 550'NL, 400'EL, SE SE. Peake Petroleum Co. #1 Allard. Spd. 8-3-63. Comp. 8-23-63. TD 3800'. D&A. Warsaw ls., top 3756'. Clay City Consol. pool.

4N, 9E

12, C-S/2 NW NE. John M. Zanetis #4 Keen. Spd. 7-9-63. Comp. 8-16-63. TD 2656'. IP 40 BOP. Cypress ss., top 2648'. Natural. Clay City Consol. pool.

12, NE NW NE. John M. Zanetis #5 Keen. Spd. 7-29-63. Comp. 8-30-63. TD 2644'. IP 25 BOP, 25 BW. Cypress ss., top 2633'. Natural. Clay City Consol. pool.

12, NE SW NE. John M. Zanetis #1 Williamson. Spd. 7-18-63. Comp. 8-16-63. TD 2935'. IP 65 BOP, trace of water. Aux Vases ss., top 2835'. Frac. Clay City Consol. pool.

SALINE COUNTY
8S, 6E

36, 370'SL, 390'WL, SE NW. Poc Oil Corporation #4 DeVillez. Spd. 8-15-63. Comp. 8-30-63. TD 2476'. D&A. Cypress ss., top 2424'. Eldorado Consol. pool.

SANGAMON COUNTY
15N, 3W

9, NW NE SW. Atkins & Hale #1 M. E. Munson. Spd. 7-20-63. Comp. 8-9-63. TD 1760'. D&A. Silurian ls., top 1682'. WN (Roby pool).

SHELBY COUNTY
9N, 6E

4, NW NW NW. Albert Marr #1 Wiley Warner. Spd. 8-21-63. Comp. 8-30-63. TD 2232'. D&A. Ste. Genevieve ls., top 2198'. WN (Stewardson East pool).

TAZEWELL COUNTY
23N, 4W

27, NW NW NE. C. G. Davis #1 Hutchinson. Spd. 7-24-63. Comp. 8-30-63. TD 1215'. D&A. Silurian ls., top 1175' est. WF.

WABASH COUNTY
1N, 11W

Fr. 19, 330'NL, 2310'WL, NW. L & M Oil Co. #1 Frank Adams et al. Spd. 7-30-63. Comp. 8-30-63. TD 2295'. D&A. Ste. Genevieve ls., top 2233'. Allendale pool.

WABASH COUNTY (Continued)

1N, 12W

19, NW NW NW. L & M Oil Company #2 Oscar Beal. Spd. 6-18-63. Comp. 8-16-63. TD 1569'. IP 20 BOP. Pennsylvanian ss., top 1546'. Natural. Allendale pool.

1N, 13W

12, 330'NL, 530'WL, SE. Frederick Heldt #2 McIntosh-Buttles. Spd. 6-28-63. Comp. 8-20-63. TD 1665'. IP 10 BOP, WATERFLOOD PRODUCER. Biehl ss., top 1638'. Shot. Friendsville North pool.

23, SE NE SW. Frederick Heldt #1 Dewey Liddle. Spd. 8-13-63. Comp. 8-30-63. TD 1736'. D&A. Biehl, top 1706'. WN (Friendsville-Central pool.)

2N, 12W

31, 330'SL, 1410'EL, SE. Dale F. Brinkley #1 S. E. Corrie. Spd. 8-6-63. Comp. 8-23-63. TD 1700'. D&A. Biehl ss., top 1605'. WN (Allendale pool).

1S, 13W

14, NW SE SW. Central Drilling Company #1 Frank Wolf. Spd. 6-20-63. Comp. 8-9-63. TD 2570'. IP 16 BOP, 100 BW. Waltersburg ss., top 1871'. Frac. New Harmony Consol. pool.

2S, 13W

7, SE SW NE. National Assoc. Petr. #1 John T. Lovellette et al. Spd. 7-12-63. Comp. 8-9-63. TD 2874'. IP 45 BOP, 85 BW. Bethel ss., top 2576'. Frac. New Harmony Consol. pool.

9, 1000'NL, 250'EL, SW. Samuel E. Boxell #1 Compton et al. Com. Block "O". Spd. 7-20-63. Comp. 8-16-63. TD 2764'. D&A. Ste. Genevieve ls., top 2711'. New Harmony Consol. pool.

9, 330'SL, 930'WL, NW SE. E. O. Lawson, Jr. #B-2 Epler. OWDD. C. E. Skiles-Leach Bros. #2-B Epler. Comp. 5-7-46. TD 2444'. Was D&A. Recomp. 8-16-63. TD 2801'. D&A. Ste. Genevieve ls., top 2725'. New Harmony Consol. pool.

Ov. 9, 515'SL, 202'WL, SW. Samuel E. Boxell #1 Herman Gooden et al. Spd. 7-10-63. Comp. 8-16-63. TD 2760'. COTD 2750'. IP 58 BOP. Cypress ss., Bethel ss., and Spar Mountain ls., Acid. Frac. New Harmony Consol. pool.

9, 690'SL, 1106'WL, SW. Francis L. Beard #1 Hocking et al. Com. Block "C". Spd. 7-1-63. Comp. 8-16-63. TD 2777'. IP 70 BOP. Benoist ss. & Spar Mt. ls. Frac. New Harmony Consol. pool.

9, 1085'SL, 1435'WL, SW. Francis L. Beard #1 Perry et al. Com. Block "B". Spd. 7-19-63. Comp. 8-23-63. TD 2752'. IP 60 BOP. Spar Mt. ls., top 2739'. Acid. New Harmony Consol. pool.

16, NW NW NW. Gulf Oil Corporation #5 M. A. Strasser. Spd. 7-14-63. Comp. 8-23-63. TD 2813'. IP 49 BOP, 95 BW. Bethel ss., top 2540'. New Harmony Consol. pool.

WABASH COUNTY (Continued)

3S, 13W

Ir. 7, 330'NL, 330'EL, NE. National Associated Petro. Co. #7 Arthur Akin. Spd. 6-26-63. Comp. 8-9-63. TD 2801'. IP 40 BOP, 120 BW. Aux Vases ss., top 2771'. Frac. New Harmony Consol. pool.

Ir. 7, 796'NL, 570'EL, NW. National Assoc. Petro. Co. #9 Arthur Akin. Spd. 7-4-63. Comp. 8-23-63. TD 2804'. IP 91 BOP. Cypress ss. & Bethel ss. Frac. New Harmony Consol. pool.

WASHINGTON COUNTY

1N, 1W

27, SW NW NW. Jet Oil Co. #2 John Maroon. TD 1510'. D&A (CDU). Wamac West pool. (Will rerun when complete data are available.)

28, NE NW NE. Jet Oil Company #1-A Bierman. TD 1573'. D&A (CDU). WN (Wamac West pool.) (Will rerun when complete data are available.)

1S, 1W

16, SW NW SW. R. H. Troop #1 Marie Aldag. Spd. 8-21-63. Comp. 8-30-63. TD 1474'. D&A. Cypress ss., top 1466'. WN (Irvington pool).

3S, 4W

16, SW SE NE. Jet Oil Co. #1 Taft. Spd. 5-27-63. TD 1230'. D&A (CDU). WF. (Will rerun when complete data are available.)

WAYNE COUNTY

1N, 6E

20, SE NW NW. Falese Oil Company #1 Alta Webb. Spd. 8-8-63. Comp. 8-23-63. TD 3185'. D&A. Spar Mt. ls., top 3179'. Johnsonville West pool.

1N, 7E

2, NW NW NW. The Pure Oil Company #2 Duke Consolidated B. Spd. 7-24-63. Comp. 8-9-63. TD 2990'. D&A. Aux Vases ss., top 2972'. Clay City Consol. pool.

1S, 8E

2, 660'NL, 610'WL, SE. Robinson Production, Inc. #1 S. S. Allen. OWDD. Was Pure Oil Co. #2 S. S. Allen. Comp. 10-30-42. OTD 3200'. Was D&A. Recomp 8-23-63. TD 4994'. D&A. Dutch Creek ss., top 4985'. Clay City Consol. pool.

2S, 9E

31, 330'NL, 240'WL, SE NE. T. G. Jenkins #4 M. J. Taylor. Spd. 7-16-63. Comp. 8-23-63. TD 3265'. IP 50 BOP, 20 BW. (WATERFLOOD PRODUCER) Aux Vases ss., top 3234'. Frac. Goldengate Consol. pool.

31, NW SE NE. T. G. Jenkins #4-A M. J. Taylor. Spd. 7-23-63. Comp. 8-23-63. TD 2963'. IP 33 BOP. Cypress ss., top 2954'. Natural. Goldengate Consol. pool.

3S, 9E'

5, NE NE SW. Cullem & Lawhead #1 Rapp. OWWO. Was Illinois Mid-Continent #1 P. G. Rapp. Comp. 7-13-54. OTD 3446'. IP was 75 BOP. Aux Vases ss., top 3312'. Recomp. 8-23-63. TD 3446'. D&A. Ohara ls., top 3383'. Goldengate Consol. pool.

WHITE COUNTY

4S, 9E

13, NW SE NE. B. M. Beeler #1-A Hertlein. OWWO. Was Indiana Farm Bureau #1 Hertlein. Comp. 6-13-50. OTD 3304'. Was D&A. Recomp. 8-20-63. TD 3304'. IP 5 BOP, 60 BW. Cypress ss., top 2900'. Acid. Centerville East pool.

4S, 10E

25, 380'NL, 330'EL, SW. Victor R. Gallagher #1 Bramlet. Spd. 8-8-63. Comp. 8-16-63. TD 2345'. D&A. Tar Springs ss., top 2331'. Phillipstown Consol. pool.

4S, 11E

Fr. 18, SE SE NW. C. F. Rebstock #1 Radford W. Johnson. OWWO. Was Bell Bros. #1 J. C. Slankard. Comp. 7-4-44. OTD 3107'. Was D&A. Worked over 7-3-45 by Schmidt (Partee) as D&A. TD 3116'. Recomp. 8-30-63. as Temp. Abd. COTD 1438'. Phillipstown Consol. pool.

5S, 14W

4, 660'NL, 50'WL, SW. The Superior Oil Company #59 H. C. Ford et al. Spd. 7-18-63. Comp. 8-23-63. TD 2877'. IP 36 BOP, 4 BW (Waterflood Producer). Aux Vases ss., top 2846'. Frac. New Harmony Consol. pool.

4, 954'SL, 978'WL, NW. The Superior Oil Company #58 E. R. Greathouse. Spd. 7-1-63. Comp. 8-16-63. TD 2880'. IP 58 BOP, 14 BW (WATERFLOOD PRODUCER). Aux Vases ss. & Bethel ss. Natural. New Harmony Consol. pool.

6S, 8E

24, SW SW NW. Jim Haley Production Co. #1 Phillips. OWWO. Was C. Anderson #1 M. Phillips. Comp. 4-29-41. OTD 2551'. Was D&A. Recomp. 8-13-63. TD 2551'. D&A. Hardinsburg ss., top 2534'. Roland Consol. pool.

WILLIAMSON COUNTY

8S, 3E

15, 340'NL, 360'WL, SW NW. J. E. Fulford #2 Madison Coal "A". Spd. 7-25-63. Comp. 8-16-63. TD 2670'. D&A. Ste. Genevieve ls., top 2633'. Johnston City East pool.

16, SE NW NE. Obie Shaw #2 Walter Becker. Spd. 8-13-63. Comp. 8-30-63. TD 2770'. D&A. Ste. Genevieve ls., top 2640'. Johnston City East pool.

PRODUCING WELLS REPORTED PLUGGED TO AUGUST 23, 1963

Data furnished by Department of Mines and Minerals, Springfield, Illinois modified to agree with original completion. The total depth, date of plugging and present pool assignment are listed.

BOND COUNTY

28-6N-4W, NW SW SW. Stewart Oil Company #3 William Mollett. 1875'. 7-30-63. Sorento Consol.

CHRISTIAN COUNTY

29-13N-3W, NW NE SE. M & M Development Co. #1 Blackstock (M). 1928'. 8-16-63. Bulpitt South.

26-14N-3W, NW SE SW. M & M Development Co. (formerly Lowell G. Ewart) #1 Higgason (formerly #1 Niana C. Davis). 1809'. 8-3-63. Edinburg South.

30-15N-1W, NE NE NE. C. B. Mansfield #4 Clyde Armstrong. 1917'. 7-29-63. Mt. Auburn Consol.

34-15N-2W, NE SW NE. Baughman & Osborn #1 Dorris-Spratt Comm. 1949'. 8-2-63. Mt. Auburn Consol.

CLARK COUNTY

2-9N-14W, 220'NL, 220'WL, NE. C. L. McMahon, Inc. #O-1 Cole and Daley. 555'. 6-17-63. Johnson North.

23-9N-14W, 1990'EL, 2085'SL, SE. Pure Oil #4 William Staley. 587'. 4-11-63. Johnson South.

23-9N-14W, 220'WL, 0'SL, NW NW SE. Pure Oil #17 Wm. Staley. 573'. 6-3-63. Johnson South.

23-9N-14W, 220'NL, 220'WL, SE. Pure Oil Co. #20 William Staley. 579'. 5-23-63. Johnson South.

23-9N-14W, 220'SL, 0'EL, SW NW SE. Pure Oil #21 William Staley. 612'. 4-8-63. Johnson South.

23-9N-14W, 150'NL, 220'WL, SW SE. Pure Oil #21 William Staley. 608'. 4-2-63. Johnson South.

27-9N-14W, NW NW NE. Pure Oil #8 J. A. Larrison. 608'. 5-11-63. Johnson South.

17-11N-14W, NW NE NE. Shure Oil Corp. #1 Arthur Poorman. 2429'. 7-25-63. Westfield.

CRAWFORD COUNTY

16-5N-11W, 675'NL, 676'EL, SW SE. Yingling Oil & Mining Company #DO-8 J. W. Lindsay. 1017'. 8-9-63. Main Consol.

*16-5N-11W, 188'SL, 213'EL, SW SE. Yingling Oil & Mining Co. #O-1 J. W. Lindsay. 1023'. 7-19-63. Main Consol.

16-5N-11W, 295'SL, 200'WL, NW SE. Yingling Oil & Mining Co. (formerly Ohio Oil Co.) #O-11 J. W. Lindsay. 1020'. 7-26-63. Main Consol.

16-5N-11W, 232'NL, 200'WL, SW SE. Yingling Oil and Mining Co. (formerly Ohio Oil Co.) #O-12 J. W. Lindsay. 1005'. 7-31-63. Main Consol.

16-5N-11W, 660'SL, 220'WL, SE. Yingling Oil & Mining Co. (formerly Ohio Oil Co.) #O-13 J. W. Lindsay. 1004'. 8-7-63. Main Consol.

3-5N-13W, SE SE NE. Turner Oil Co. #1 Floyd Rosborough. 970'. 7-12-63. Main Consol.

Fr. 21-6N-12W, 1520'SL, 300'EL, SW. Tidewater Oil Co. #F-4 (19) J. K. Ross. 992'. 6-6-63. Main Consol. (Water Input formerly a producer.)

*15-6N-13W, 660'SL, 200'EL, SE. Mahutska Oil Company #8 J. Shire. 1004'. 7-24-63. Main Consol.

*15-6N-13W, 660'SL, 660'EL, SE. Mahutska Oil Company #15 J. Shire. 993'. 7-19-63. Main Consol.

CRAWFORD COUNTY (Continued)

*26-6N-13W, 740'NL, 730'EL, SW. Marathon Oil Co. #9 Savilla Shipman. No record of total depth. 7-18-63. Main Consol.

24-7N-13W, 220'SL, 440'EL, NW SE. Richard Bonelli (formerly Remlick) #1 Peter Tracy. 1084'. 7-22-63. Main Consol.

24-7N-13W, 660'SL, 440'EL, NW SE. Richard F. Bonelli (formerly Remlick) #2 Peter Tracy. 1084'. 7-29-63. Main Consol.

24-7N-13W, 220'SL, 880'EL, NW SE. Richard F. Bonelli (formerly Remlick) #3 Peter Tracy. 925'. 7-25-63. Main Consol.

25-7N-13W, 200'NL, 1100'EL, NE NE. Richard Bonelli (formerly Ohio Oil Co.) #1 Dee Walters. 990'. 8-2-63. Main Consol.

1-7N-14W, 150'SL, 1000'WL, SE. Marathon Oil Company #5 I. D. Clark. 994'. 8-2-63. Main Consol.

EDWARDS COUNTY

1-1N-10E, 990'NL, 416'EL, NW SW. John W. Rudy #1 A. L. Hayner. 3205'. 7-30-63. Parkersburg Consol.

21-2S-14W, SW SE SW. R. A. Harris #1 B. O. Rotramel. 3085'. 7-31-63. Albion East.

HAMILTON COUNTY

26-5S-6E, NW NE SW. H. N. Sanders #2 J. J. Wilson. 3196'. 8-10-63. Dale Consol.

33-6S-5E, SE SE NW. Tidewater Associated Oil Co. #1 Wm. B. Johnson. 3486'. 7-29-63. Dale Consol.

33-6S-5E, NE SE NW. Tidewater Associated Oil Co. #2 W. B. Johnson. 3271'. 7-25-63. Dale Consol.

JASPER COUNTY

12-5N-9E, SE NE SW. John M. Zanetis #1 Heady-Parenty Comm. 2980'. 8-6-63. Clay City Consol.

35-7N-9E, SW NE SE. Willard McKinney #1-A Catharine Lambird. 2968'. 8-3-63. Newton West.

25-7N-10E, SE SE SW. John B. Murvin #1-B McCoy. 2684'. 7-31-63. Clay City Consol.

JEFFERSON COUNTY

15-1S-3E, SE SE SW. David F. Herley #1 Roy Hails Comm. "A." 2861'. 8-5-63. Divide Consol.

15-1S-3E, NW SE SW. David F. Herley (formerly Higgins & Whittinghill) #1 Summer-Hickey (formerly #1 Grace Sumner et al. Comm.) 2860'. 8-9-63. Divide Consol.

22-1S-3E, NW NE NW. David F. Herley #1 Badger-Hails Community. 2858'. 8-7-63. Divide Consol.

25-4S-2E, NW NW SE. Kewanee Oil Company #1-C Threl. 3287'. 8-10-63. Ina.

LAWRENCE COUNTY

23-3N-12W, Approx. 980'NL, 990'EL, SW. Marathon Oil Company #26 T. P. Gillespie. 1770'. 7-2-63. Lawrence.

23-3N-12W, 370'NL, 960'EL, SW. Marathon Oil Company #34 T. P. Gillespie. 1781'. 7-29-63. Lawrence.

*23-3N-12W, 330'SL, 360'EL, NW. Marathon Oil Company #45 T. P. Gillespie. 1765'. 7-16-63. Lawrence.

23-3N-12W, 220'NL, 750'WL, NE. Marathon Oil (formerly Jennings) #3 G. L. Ryan a/c 1. 1564'. 7-18-63. Lawrence.

23-3N-12W, approx. 990'NL, 990'WL, NE. Marathon Oil Co. #16 G. L. Ryan a/c 1. 1791'. 7-9-63. Lawrence.

20-4N-12W, approx. 275'NL, 275'WL, SE. W. C. McBride (formerly Silurian Oil Co.) #7 Combs. 1494'. 7-26-63. Lawrence.

LAWRENCE COUNTY (Continued)

30-4N-12W, approx. 710'NL, 610'EL, NE. Marathon Oil Co. (formerly Bridgeport Oil Co.) #27 G. L. Miller. 920'. 5-2-63. Lawrence. (Gas Input formerly a producer.)

1-4N-13W, 200'SL, 200'EL, SE NW. The Bradley Producing Corporation (Snowden Bros.) #13 A. Drole. 1417'. 6-13-63. Lawrence.

1-4N-13W, 200'NL, 200'WL, SE. Bradley Producing Corp. (formerly Snowden Bros.) #16 Piper. 1415'. 6-20-63. Lawrence.

*1-4N-13W, 200'SL, 200'WL, SE. The Bradley Producing Corp. #9 M. X. Piper. 1386'. 7-5-63. Lawrence.

11-4N-13W, SE SW SE. Consolidated Oil & Gas Inc. (formerly Joe E. Dull) #1 Angle-Harlan Comm. 1775'. 7-23-63. Lawrence.

*14-4N-13W, 960'NL, 251'WL, NE. Consolidated Oil & Gas Inc. Klingler Well. 1573'. 7-23-63. Lawrence.

36-5N-13W, 200'SL, 200'EL, SW SW. The Bradley Producing Corporation (formerly Snowden Bros.) #3 Petty. 1435'. 6-5-63. Lawrence.

36-5N-13W, 200'SL, 200'WL, SW. Snowden Brothers #4 Petty. 1583'. 7-23-63. Lawrence.

PERRY COUNTY

28-4S-1W, NW SW NW. Eddie M. Self #1 Fisher Community. 1170'. 8-13-63. Tamaroa South.

RICHLAND COUNTY

11-3N-9E, 1378'SL, 990'WL, SW. J. W. Menhall #2 Baltimore & Ohio Railroad Co. 2959'. 8-8-63. Clay City Consol. (Water Input formerly a producer.)

SALINE COUNTY

3-8S-7E, SE NW SW. Louis Kapp #1 Hereford. 2958'. 8-12-63. Eldorado Consol.

10-9S-7E, SE SE NW. J. Stelle Assoc. #1 Marion Fox. 2987'. 8-5-63. Cottage Grove.

SANGAMON COUNTY

17-14N-4W, NE NE SE. Atkins & Hale #1 Mary Carswell. 1838'. 8-14-63. New City.

17-14N-4W, SE NE SE. Atkins & Hale #2 Carswell. 1732'. 8-14-63. New City.

19-14N-4W, SW SW SE. R. E. Neat Pet. Dev. Co. #1 Clayton. 1720'. 8-1-63. Glenarm.

WABASH COUNTY

10-1N-12W, NW NE SW. R. S. Young, Trustee #1 Otis Buchanan et al. 2343'. 7-16-63. Allendale.

18-2S-13W, SE NE NE. C. E. Skiles #1 William J. Raber. 2584'. 8-6-63. New Harmony Consol.

7-3S-13W, 1340'NL, 2426'EL, SW. Phillips Petroleum Co. #W-5 Shultz (formerly #4). 2530'. 7-5-63. New Harmony Consol. (Water input formerly producer.)

WASHINGTON COUNTY

23-1S-1W, C-E/2 NE SW. General American Oil #2 W. E. Brown. 3166'. 8-21-63. Irvington.

WAYNE COUNTY

1-1N-7E, 330'SL, 380'WL, SE SE. National Assoc. Pet. Co. #2 S. C. Ruble. 2965'. 8-21-63. Clay City Consol.

1-1N-7E, SE SE SE. National Assoc. Pet. Co. #1 S. C. Ruble. 3076'. 8-19-63. Clay City Consol.

WAYNE COUNTY (Continued)

9-1N-7E, SE SW NE. National Assoc. Pet. Co. #3 Barth-Pomery "A". 3123'. 8-15-63. Clay City Consol.

9-1N-7E, NE NW SE. National Assoc. Pet. Co. #1 Barth-Pomeroy "A". 3246'. 8-22-63. Clay City Consol.

16-1N-7E, 660'NL, 360'WL, SW. National Assoc. Pet. Co. #3 Becker. 3235'. 8-9-63. Clay City Consol. (Water Input formerly a producer.)

17-1N-7E, NE NE SE. National Assoc. Petro. Co. #2 Pearl Becker. 3255'. 8-7-63. Clay City Consol.

23-1N-7E, NE SE SW. John W. Steele #1 Clay. 3169'. 8-22-63. Clay City Consol.

35-1S-5E, NW NE NW. N. A. Baldridge #1 Goff "A." 3125'. 8-15-63. Keenville.

9-2S-8E, 385'SL, 330'WL, NE. Robinson-Puckett Inc. #5 Horace Johnson. 3173'. 8-23-63. Clay City Consol.

WHITE COUNTY

27-3S-10E, NW SE SE. Lohmann Johnson Drilling Co. #2 Frank C. Miller. 2859'. 8-14-63. Albion Consol.

27-3S-10E, SW SE NE. Burr Lambert #1 Robinson Heirs. 2871'. 8-13-63. Albion Consol.

34-3S-10E, NE NW NE. Clarence E. Brehm #5 Peter K. Blackford. 2869'. 8-3-63. Albion Consol.

34-3S-10E, NW NE SE. Clarence E. Brehm #3 Rolla E. Dawson et al. 2929'. 7-31-63. Albion Consol.

34-3S-10E, NE SW SE. Clarence E. Brehm #1 Joseph G. Hanks et al. 2910'. 7-29-63. Albion Consol.

34-3S-10E, NE SW NE. Clarence E. Brehm #1 A. C. Hon. 2859'. 8-1-63. Albion Consol.

29-4S-10E, NE SE SW. T. W. George #2 Lena Corcoran. 3172'. 8-8-63. Sumpter East.

18-7S-10E, SE SE SE. C. E. Brehm #1 Brehm-Bean Comm. 2894'. 8-1-63. Herald Consol. (Salt Water Disposal formerly producer.)

*These are old wells that could not be tied in with records on file at the Geological Survey.

ABBREVIATIONS USED IN THIS REPORT

Abd.--Abandoned
Acid--Acid treatment
BOF--Barrels of oil flowing
BOP--Barrels of oil on pump
BW--Barrels of water
C--Center
CDU--Completion data unreported, to be given when available
Comp.--Completed
Consol.--Consolidated
COTD--Clean-out total depth
Csg.--Casing
D & A--Dry and abandoned
Dol.--Dolomite
E/2--East $\frac{1}{2}$
EL--From the east line
Est.--Estimated
Ext.--Extension(s)
Fm.--Formation
Fr.--Fractional
Frac.--Hydraulic fracture treatment
IP--Initial production
L--line
Loc.--Location
Ls.--Limestone
N/2--North $\frac{1}{2}$
Nat.--Natural, no treatment
NE--Northeast $\frac{1}{4}$
NL--From the north line
NW--Northwest $\frac{1}{4}$
OTD--Old total depth
OWDD--Old well drilled deeper
OWWO--Old well worked over
PB--Plugged back
PBTD--Plugged-back total depth
R--Range
S/2--South $\frac{1}{2}$
SE--Southeast $\frac{1}{4}$
SG--Show of gas
Sh.--Shale
SIGW--Shut in gas well
SL--From the south line
SO--Show of oil
Spd.--Spudded
Ss.--Sandstone
SSO--Slight show of oil
SW--Southwest $\frac{1}{4}$
Swb.--Swabbing
SWD--Salt water disposal well
T--Township
Temp. abd.--Temporarily abandoned
TD--Total depth
W/2--West $\frac{1}{2}$
WF--Wildcat far (more than 2 miles from production)
WL--From the west line
WN--Wildcat near ($\frac{1}{2}$ to 2 miles from production)

Some Recent Publications of Interest to
the Petroleum Industry

by

ILLINOIS GEOLOGICAL SURVEY
Urbana, Illinois

Bull. 80.	Symposium on Water Flooding (1957). 50 cents.
Bull. 89.	Champlainian Series (Middle Ordovician) in Illinois (1963). $1.00.
Ill. Pet. 72.	Oil Resources and Possibilities in Illinois (1955). 25 cents.
Ill. Pet. 76.	PETROLEUM INDUSTRY IN ILLINOIS, 1961 (1962). 75 cents.
R. I. 214.	Classification of the Pennsylvanian Strata of Illinois (1960). 25 cents.
Cir. 160.	Summary of Stratigraphy Shown in Geologic Cross Section of Illinois Basin (1959 Reprint). Geologic cross section of Illinois Basin, to accompany Circular. Cross section map $1.00. Circular free.
Cir. 267.	Spar Mountain Sandstone in Cooks Mills Area, Coles and Douglas Counties, Illinois (1959). Free.
Cir. 271.	Subsurface Geology and Coal Resources of the Pennsylvanian System in Douglas, Coles, and Cumberland Counties, Illinois (1959). Free.
Cir. 272.	Freeburg Gas Pool, St. Clair County, Illinois (1959). Free.
Cir. 292.	Glacial-Drift Gas in Illinois (1960). Free.
Cir. 306.	Differentiation of Caseyville (Pennsylvanian) and Chester (Mississippian) Sediments in the Illinois Basin (1960). Free.
Cir. 312.	Subsurface Geology and Coal Resources of the Pennsylvanian System in Sangamon, Macon, Menard, and Parts of Christian and Logan Counties, Illinois (1961). Free.
Cir. 318.	Underground Storage of Natural Gas in Illinois (1961). Free.
Cir. 325.	Oil and Gas in the Adams-Brown-Schuyler County Area, Illinois (1961). Free.
Cir. 339.	Shape and Distribution Patterns of Pennsylvanian Sand Bodies in Illinois (1962). Free.
Cir. 340.	Late Mississippian Sandstones of Illinois (1962). Free.
Cir. 349.	Wapella East Oil Pool, DeWitt County, Illinois — A Silurian Reef (1963). Free.
Cir. 351.	Structural Framework of Southernmost Illinois (1963). Free.

A complete list of publications is available upon request.

553.2805
ILL
Cop 2

State of Illinois
Otto Kerner, Governor
Department of Registration and Education

ILLINOIS STATE GEOLOGICAL SURVEY

John C. Frye, Chief
Urbana, Illinois

No. 323 September 1963

MONTHLY REPORT

OIL AND GAS DRILLING IN ILLINOIS

J. Van Den Berg

Single copies, 15 cents. One-year subscription, January through December, $1.80

DISCOVERIES

New Oil Pools

None

Extensions to Oil Pools

BEMAN, Lawrence County, 26-3N-11W, Aux Vases dol. at 1817' and Ohara lime at 1833'. Discovery well, Charles Eager #1 Frank Doll, IP 14 BOP, some water, after frac.

CALHOUN SOUTH, Richland County, 30-2N-10E, McClosky dol. at 3252'. Discovery well, Alco Oil & Gas #1 Hicks, IP 108 BOF, natural.

RALEIGH SOUTH, Saline County, 29-8S-6E, Waltersburg sand at 2030'. Discovery well, Bufay Oil Co. #1 George Glasscock, IPF 12,300,000 cu. ft. gas.

New Pay Zones in Pools

COOKS MILLS CONSOL., Coles County, 23-14N-7E, Devonian lime at 2867' becomes the fifth pay zone in the pool. Discovery well, Charles R. Gray & Assoc. #15-D Combes, IP 10 BOP, 150 BW, after frac.

Corrections

VALIER, Franklin County, 8-6S-2E, E. E. Rehn #1 Rea, IP 100 BOP, 40 BW, from Aux Vases sand, after frac. This well, reported as a completion in the August Drilling Report, should also have been listed as the DISCOVERY OF A NEW PAY IN THE POOL. It is the second pay zone in the pool.

WAVERLY, Morgan County, 11-13N-8W, W. Wolfcale, Jr. #1 Allen, shut-in gas well, IP not available. Reported as a completion in the August Drilling Report, this well should also have been listed under Discoveries on page 3 as an EXTENSION TO THE POOL.

TABLE I

New Pools Discovered from October 1962 through September 1963

Pool:	County	Twp.	Rng.
October			
Bulpitt South:			
	Christian	13N	3W
Roby North:			
	Sangamon	16N	3W
November			
None			
December			
Eden Gas:			
	Randolph	5S	5W
Pittsburg North Gas:			
	Williamson	8S	3E
Wapella East:			
	DeWitt	21N	3E
January			
Buckner:			
	Franklin	6S	2E
New City South:			
	Christian	14N	4W
February			
None			
March			
None			
April			
None			
May			
Carlyle East:			
	Clinton	2N	2W
June			
Hayes:			
	Douglas	16N	8E
July			
Parnell:			
	DeWitt	21N	4E
Stewardson East:			
	Shelby	9N	6E
Zeigler:			
	Franklin	7S	2E
August			
Virden West:			
	Macoupin	12N	7W
September			
None			

TABLE II

COMPLETIONS AND PRODUCTION BY MONTHS

(Service wells, etc., not included in Table II, are classified in Table III)

	Producing Oil Wells (Gas in Parentheses)					New Dry Holes				
	Pool Wells	Discoveries Pool	Discoveries Ext.	Newly Drilled Holes	Reworked Dry Holes	Pool Wells	Wildcat Near	Wildcat Far	Total New Tests	Production in Thousands of Barrels
1962										
Jan.	57	0	2	52	7	65	23	25	165	6,570
Feb.	65	0	1	59	7	22	10	15	106	6,313
Mar.	75	0	1	74	2	20	7	4	105	6,864
Apr.	57(1)	1	2	59(1)	1	30	6	6	102	6,627
May	88(1)	2	4	90(1)	4	60	28	21	200	6,719
June	89(1)	0	7	85(1)	11	45	19	18	168	6,507
July	91(2)	1	4	87(2)	9	69	21	26	205	6,598
Aug.	81(1)	3	2(1)	75(1)	11(1)	49	14	15	154	6,831
Sept.	76	0	5	77	4	46	20	26	169	6,268
Oct.	113(6)	2	5	111(5)	9(1)	50	17	20	203	6,747
Nov.	65(3)	0	1(2)	63(4)	3(1)	40	21	18	146	6,472
Dec.	50(3)	1(2)	3(1)	49(5)	5(1)	30	18	14	116	6,284
	907(18)	10(2)	37(4)	881(20)	73(4)	526	204	208	1,839	78,800
1963										
Jan.	106(4)	2	3	97(4)	14	59	31	12	203	6,257
Feb.	83(2)	0	1	77(2)	7	37	9	21	146	5,812
Mar.	69(1)	0	1	65(1)	5	26	9	14	115	6,346
Apr.	68(13)	0	2(1)	70(14)	0	53	8	22	167	6,174
May	58(1)	1	2	55	6(1)	39	7	13	114	6,320
June	84(5)	1	1	79(5)	7	31	14	14	143	6,140
July	78(1)	3	2	78(1)	5	36	19	33	167	6,361
Aug.	89(1)	1	1(1)	86(2)	5	56	24	26	194	6,383
Sept.	89	0	2(1)	83(1)	8	44	12	20	160	6,209

Tests are considered pool wells if located less than ½ mile from producing well. Near wildcats are drilled ½ to 1½ miles from production and if successful are usually called extensions. Far wildcats, over 1½ miles from production, usually discover new pools if successful. Reworked wells listed in the body of the report are included in this table only if they are former dry holes converted to producing wells. Production figures through March 1963 are based on Pipe Line Production Reports; figures for April through September 1963 are preliminary estimates compiled from the Oil and Gas Journal.

TABLE III

Drilling by Counties, September 1963

County	Oil and Gas			Service Wells			Gas Storage		Structure Tests (O&G)	Permits to Drill
	New Wells		OWWO D&A to Prod.	New Wells	Conversions		Structure Tests	Storage Projects		
	Total Comp.	Prod.			Were Prod.	Other				
Adams	0	0	0	0	0	0	0	0	0	1
Brown	2	1	0	0	0	0	0	0	0	2
Carroll	0	0	0	0	0	0	0	0	0	2
Champaign	1	0	0	0	0	0	0	0	0	1
Christian	6	4	0	0	0	0	0	0	0	7
Clark	2	0	1	0	0	0	0	0	0	5
Clay	14	6	2	0	1	0	0	0	0	16
Clinton	7	1	0	0	0	2	0	0	0	7
Coles	5	3	1	0	0	0	0	0	0	7
Crawford	10	10	0	6	0	0	0	0	0	24
DeWitt	2	0	0	0	0	0	0	0	0	1
Edgar	1	0	0	0	0	0	0	0	0	2
Edwards	1	1	0	0	0	0	0	0	0	1
Effingham	0	0	0	0	0	0	0	0	0	2
Fayette	4	2	0	4	0	0	0	0	0	13
Franklin	7	2	0	0	0	0	0	0	0	13
Fulton	0	0	0	0	0	0	0	0	0	2
Gallatin	3	1	2	0	0	0	0	0	0	5
Greene	0	0	0	0	0	0	0	0	0	1
Hamilton	2	2	0	0	1	0	0	0	0	14
Jasper	4	1	0	0	0	0	0	0	0	6
Jefferson	2	2	0	0	0	0	0	0	0	5
Kane	0	0	0	0	0	0	0	0	0	2
Kankakee	0	0	0	0	0	0	0	0	0	3
LaSalle	0	0	0	0	0	0	0	0	0	2
Lawrence	12	10	0	1	0	0	0	0	0	16
Livingston	0	0	0	0	0	0	0	0	0	4
McDonough	2	0	0	0	0	0	0	0	0	1
McLean	4	0	0	0	0	0	0	0	0	2
Macon	1	0	0	0	0	0	0	0	0	0
Madison	0	0	0	0	0	1	0	0	0	0
Marion	1	1	0	0	0	0	0	0	0	20
Morgan	0	0	0	0	0	0	0	0	0	2
Ogle	0	0	0	0	0	0	0	0	0	10
Perry	1	0	0	0	0	0	0	0	0	2
Putnam	0	0	0	0	0	0	0	0	0	4
Randolph	1	1	0	0	0	0	0	0	0	0
Richland	8	5	0	0	2	0	0	0	0	3
Rock Island	0	0	0	0	0	0	6	0	0	0
St. Clair	0	0	0	0	0	0	0	0	0	4
Saline	1	1*	0	0	0	0	0	0	0	7
Sangamon	5	2	0	0	0	0	0	0	0	4
Schuyler	2	0	0	0	0	0	0	0	0	0
Shelby	2	0	0	0	1	0	0	0	0	3

TABLE III (Concluded)

County	Oil and Gas			Service Wells			Gas Storage			
	New wells		OWWO D&A to Prod.	New Wells	Conversions		Structure Tests	Storage Projects	Structure Tests (O&G)	Permits to Drill°
	Total Comp.	Prod.			Were Prod.	Other				
Tazewell	3	0	0	0	0	0	0	0	0	1
Wabash	15	10	2	1	2	1	0	0	0	18
Washington	18	13	0	0	0	0	0	0	0	5
Wayne	4	1	0	3	15	2	0	0	0	16
White	6	4	0	4	8	3	0	0	0	15
Williamson	1	0	0	0	0	0	0	0	0	0
	160	84	8	19	30	9	6	0	0	281

°Issued by Department of Mines and Minerals, Springfield, Illinois, August 30, 1963, through September 26, 1963.

*Includes 1 gas well.

* * * * * * * * * * * * *

WELL SAMPLE LIBRARY

A listing of current monthly additions to the well sample library at the Geological Survey is available, at no charge, upon request.

WELL RECORDS

The Survey's collection of well logs contains records on more than 150,000 wells and test holes in the State of Illinois, and includes more than 59,000 geophysical logs. These records are available for public use, without charge, in our Mineral Resource Records Section. Driller's logs and sample studies will be loaned for a ten-day period.

OIL AND GAS DEVELOPMENT MAPS

Price, 60¢ each, except #37, which costs 40¢, available from the Illinois State Geological Survey, Natural Resources Building, Urbana, Illinois.

The maps (blue-line print maps, revised quarterly) show oil, gas, and dry and abandoned wells, on a base noting towns, main roads, county, township, and section lines. Scale two inches to the mile.

Maps 20, 21, 22, 23, 31, 32, 34, 35, 36, 37, 40, 41, 53, 54, and 73 have been recently redrawn on new bases and show, in addition to information on the other maps, salt water disposal wells, conversions, water input wells, waterflood producers, and stratigraphic tests no longer confidential.

The following new maps are available:

No. 87. Mt. Pulaski, T. 16, 17, 18 N., R. 2, 3, 4 W.
No. 96. DeWitt, T. 19, 20, 21 N., R. 3, 4, 5 E.
No. 97. Clinton, T. 19, 20, 21 N., R. 1 W., 1, 2 E.
No. 104. LeRoy, T. 22, 23, 24 N., R. 3, 4, 5 E.

OTHER OIL AND GAS MAPS

Oil and Gas Industry Map of Illinois. New edition revised to January 1, 1961, scale 8 miles to one inch, showing oil and gas fields (producing and abandoned); crude, refined products, and natural gas pipelines; pumping, compressor and metering stations; refineries; propane and gas storage; and underground gas storage projects, both existing and proposed. Price, 50¢.

Preliminary Structure Map of the "Trenton" in Illinois. January 1954. Price, 30¢.

A list of these and other maps and publications is available on request from the Illinois State Geological Survey.

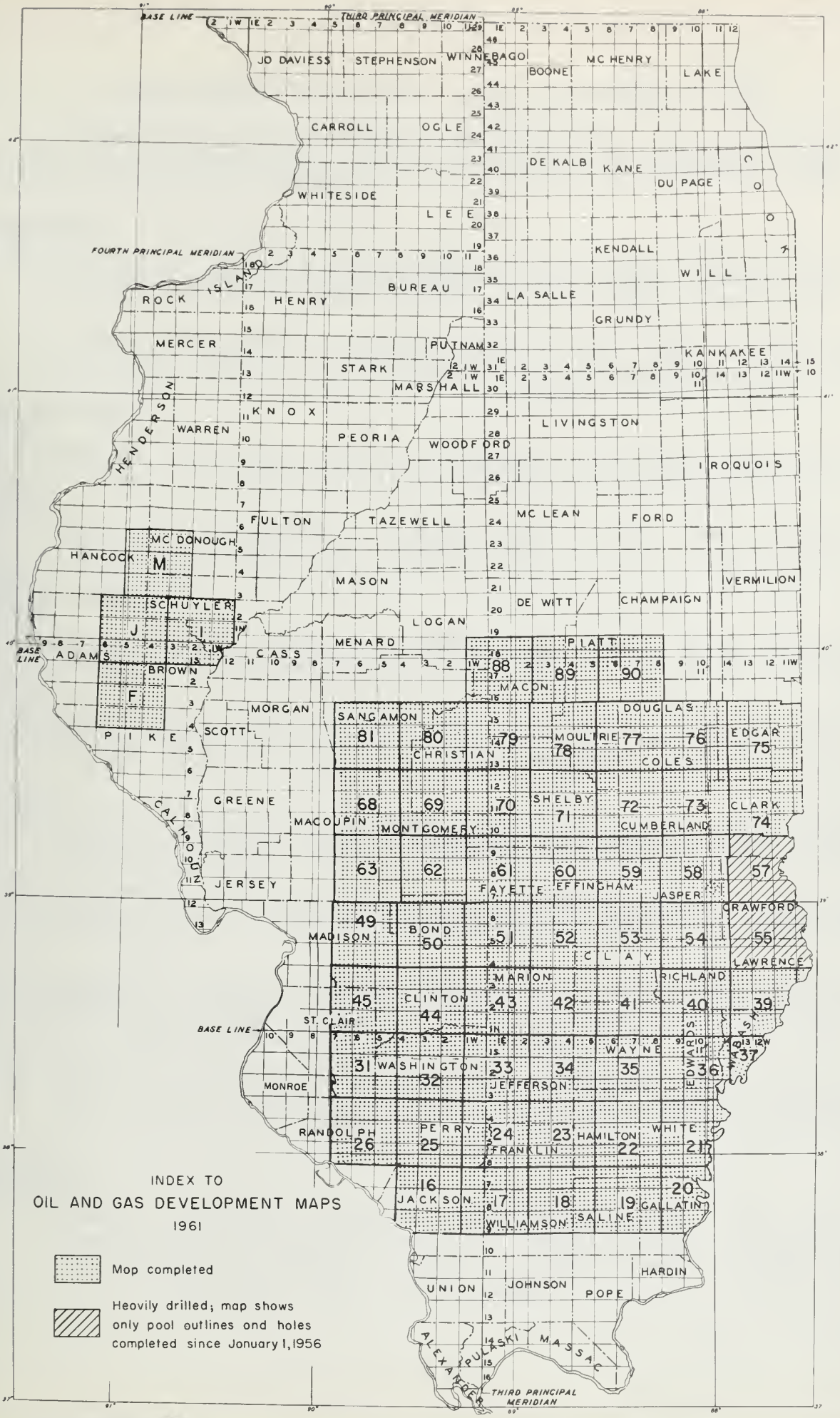

(44235—25M—9-61)

WELLS COMPLETED FROM AUGUST 31, 1963 TO SEPTEMBER 27, 1963

Abbreviations used are listed on the inside back cover. A pool well is less than ½ mile, a wildcat near (WN) is ½ to 1½ miles, and a wildcat far (WF) more than 1½ miles from production.

BROWN COUNTY

2S, 4W

8, NE NW SW. Richard L. Moore #10 Robison. Spd. 5-27-63. Comp. 9-20-63. TD 575'. IP 30 BOP, 30 BW. Silurian ls., top 543'. Siloam pool.

28, 330'NL, 120'WL, NE NE. Perry Oil Company #1 Reed. Spd. 8-26-63. Comp. 9-27-63. TD 660'. D&A. Devonian-Silurian ls., top 615'. WF.

CHAMPAIGN COUNTY

17N, 7E

6, NW SW NW. H. F. Robison #1 Tracy. Abandoned Location 9-27-63. WF.

22N, 8E

12, NW SW NE. O. W. Hogsett #1 Armstrong. Spd. 8-21-63. Comp. 9-13-63. TD 346'. D&A. Silurian dol., top 274'. WF.

CHRISTIAN COUNTY

11N, 1W

25, SW SW NE. M. H. Richardson #1 Weaver. Spd. 7-30-63. Comp. 9-3-63. TD 2823'. D&A. Silurian ls., top 2798'. WF.

13N, 4W

27, 330'NL, 655'EL, NW NW. John M. Barker #1 Colean. Spd. 8-19-62. Comp. 9-3-63. TD 1799'. D&A. Silurian ls., top 1773'. WF.

15N, 2W

15, SE SW SE. Baughman & Osborn #3 Crawford. Spd. 8-17-63. Comp. 9-13-63. TD 1895'. IP 85 BOP, 80 BW. Silurian dol., top 1874'. Frac. Mt. Auburn Consol. pool.

22, NW NE NE. J. D. Kuykendall #1 Lowe. Spd. 8-23-63. Comp. 9-13-63. TD 1888'. IP P & flow 300 BO. Silurian dol., top 1870'. Mt. Auburn Consol. pool.

22, NE NW NE. Baughman & Osborn #1 Scholes B & O. Spd. 8-30-63. Comp. 9-20-63 TD 1887'. IP 75 BOP, 115 BW. Silurian dol., top 1873'. Frac. Mt. Auburn Consol. pool.

36, NE SW NE. Western Illinois Pipeline Corp. #1 Yockey. Spd. 7-11-63. Comp. 9-3-63. TD 1950'. COTD 1945'. IP 10 BOP, some water. Silurian ls. top 1928'. Frac. Mt. Auburn Consol. pool.

CLARK COUNTY

9N, 14W

29, SE NW SE. Beeson Oil Producers #1 Dillier-Freeland-Payne. OWWO. Was Lowell Ewart #1 Dillier-Myers-Freeland. Comp. 10-28-52. OTD 2323'. Was D&A. Recomp. 9-27-63. TD 2366'. IP 50 BOP, 150 BW. Carper ss., top 2180'. Frac. Oak Point pool.

CLARK COUNTY (Continued)

11N, 10W

30, NE NW SE. R. B. & Associates #1 Murphy-Webster. Was Leo Light & A. J. Slagter #3 M. M. Murphy. Comp. 10-3-50. OTD 2066'. IPP 33 BOP, some water. Devonian ls., top 2061'. Recomp. 9-27-63. TD 2080'. IP 10 BOP, some water. Devonian ls., top 2061'. Weaver pool.

30, 154'NL, 560'WL, SE SE. R. B. & Assoc. #2 Murphy-Webster. OWWO. Was A. J. Slaghter Jr. #2 Murphy. Comp. 5-16-50. OTD 2016'. IP was 27 BOP, 25 BW. Devonian ls., top 1989'. Recomp. 9-20-63. TD 2016'. D&A. Devonian ls., top 1989'. Weaver pool.

11N, 13W

25, SW SW SW. Texaco Inc. #1 Five Points Prospect Core Hole. Spd. 9-30-62. Comp. 9-17-63. TD 1291'. D&A. Ste. Genevieve ls., top 1216'. WF.

11N, 14W

2, C-N/2 SE. Earnest Zink #1-B Tarble Brothers. CORRECTION. This is a Water Input well, not Gas Input as reported in the August 1963 Drilling Report.

12N, 13W

30, 450'SL, 450'WL, NE NW. Ralph E. Wilhoit #1 Wilkins. Spd. 8-15-63. Comp. 9-6-63. TD 337'. D&A. No Pennsylvanian sand. Inclose pool.

CLAY COUNTY

2N, 5E

14, NE NE NE. Charles E. Booth #1 Goad Com. Spd. 7-29-63. Comp. 9-13-63. TD 2500'. IP 25 BOP, 50 BW, Cypress ss., top 2500'. Shot. Xenia East pool.

2N, 7E

3, SE SE SW. John M. Zanetis #2-A Colclasure. Spd. 8-30-63. Comp. 9-27-63. TD 3110'. IP 47 BOP. Aux Vases ss., top 2958'. Frac. Clay City West Consol. pool.

3, SW SE SW. John M. Zanetis #3 W. L. Stanford. Spd. 8-22-63. Comp. 9-13-63. TD 2965'. IP 74 BOP. Aux Vases ss., top 2953'. Frac. Clay City West Consol. pool.

9, SW SW NE. East Central Develop. Co. #1 C. D. McCommons. CONVERSION. Was East Central Dev. Co. #1 C. D. McCommons. Comp. 3-8-61. OTD 3165'. PBTD 3155'. IP was 145 BOP. McClosky ls., top 3073'. Recomp. August 1962. TD 3165'. WATER INPUT. St. Louis ls., top 3147'. Clay City West Consol. pool.

10, NE NW NW. Southern Illinois Oil Prod. #1 Leak. OWWO. Was Shulman Bros. #1 Leak. Comp. 5-25-62. OTD 3612'. Was D&A. Recomp. 9-20-63. TD 3612'. COTD 2960'. IP 30 BOP. Aux Vases ss., top 2930'. Frac. Clay City West Consol. pool.

3N, 5E

13, NW SE NW. William H. Korhn #1 William Bennett, Jr..Spd. 9-3-63. Comp. 9-20-63. TD 3007'. D&A. St. Louis ls., top 2996'. WN (Oskaloosa East pool).

CLAY COUNTY (Continued)

3N, 7E

3, NW SW SW. C. B. & M. Oil Company #2 Stanley-Thompson Comm. Spd. 8-5-63. Comp. 9-6-63. TD 2635'. COTD 2610'. IP 11 BOP, 3 BW. Cypress ss., top 2589'. Frac. Sailor Springs Consol. pool.

3N, 8E

18, C-E/2 NW SE. Earle B. Reynolds #1 J. Hunley. Spd. 8-5-63. Comp. 9-13-63. TD 3043'. IP 35 BOP, 35 BW. Aux Vases ss., top 2913'. Frac. Clay City Consol. pool.

4N, 6E

10, SW SW NW. J. Curtis Starr #1 Ernest Hawn. Spd. 9-4-63. Comp. 9-13-63. TD 2848'. D&A. Ste. Genevieve ls., top 2746'. Louisville North pool.

4N, 7E

9, NE NW SE. Keystone Oil Co. #4 Guy Bible "A". Spd. 9-18-63. Comp. 9-27-63. TD 2640'. D&A (To be used as Water Source Well). Cypress ss., top 2594'. Sailor Springs Consol. pool.

14, NW NW NW. McCollum & Kincaid #1 Darrett Erwin. Was S. E. Pfeifer #1 Erwin Comp. 9-23-59. OTD 2686'. Was D&A. Recomp. 9-10-63. TD 2686'. IP 30 BOP, trace water. Cypress ss., top 2584'. Sailor Springs Consol. pool.

15, 393'SL, 330'EL, SW NW. McCollum & Kincaid #1 Tolliver Woods Comm. Spd. Comp. 9-3-63. TD 2607'. WATERFLOOD PRODUCER. Cypress ss., top 2602'. Sailor Springs Consol. pool.

27, NW SE NW. Willard McKinney #1 Harrison. Abandoned Location 9-20-63. Sailor Springs Consol. pool.

33, NE NW NW. Hanson Oil Co. #1 Arthur Keck Comm. Spd. 8-22-63. Comp. 9-6-63. TD 3169'. D&A. St. Louis ls., top 3100'. WN (Sailor Springs Consol. pool).

36, 425'SL, 355'EL, NE SE. Hill Production Co. #1 Schnautz. Spd. 5-26-63. Comp. 9-17-63. TD 2341'. D&A (SO). Tar Springs ss., top 2336'. Sailor Springs Central pool.

5N, 5E

22, NE NE SE. Texaco Inc. #4 Hira Byers NCT-2 (Tr.4). OWDD. Was Texas Co. #4 H. Byers. Comp. 11-30-43. OTD 2356'. IP was 85 BOP. Aux Vases ss., top 2342'. Worked over 5-5-58 as Cypress, Bethel and AuxVases oil well. IP 30 BOP, 104 BW. Recomp. 9-6-63. TD 2500'. COTD 2462'. IP 147 BOP, 17 BW. Aux Vases ss., Spar Mountai ls., and McClosky ls. Frac. Iola Consol. pool.

23, NW NE SW. M. V. Ring #1 W. F. Norton. Spd. 8-23-63. Comp. 9-6-63. TD 2482'. D&A. Ste. Genevieve ls., top 2423'. Iola Consol. pool.

23, SW NE NW. M. C. Milam #1 Rodgers. Spd. 9-17-63. Comp. 9-27-63. TD 2446'. D&A. Ste. Genevieve ls., top 2370'. Iola Consol. pool.

26, NE NW NW. M. V. Ring #1 G. R. Wiedner. Spd. 8-22-63. Comp. 9-6-63. TD 2481'. D&A. Ste. Genevieve ls., top 2422'. Iola Consol. pool.

CLINTON COUNTY

1N, 1W

22, SE SW SW. Jet Oil Co. #1 John Maroon. Spd. 9-10-62. Comp. 9-17-63. TD 1485'. D&A. Benoist ss., top 1482'. Wamac West pool.

22, NW SE SW. Jet Oil Co. #4 Mitchell-Maroon Com. TD 1506'. D&A (CDU). Wamac West pool. Will rerun when complete data are available.

22, SE NE SE. Jet Oil Co. #1 W. A. Wilkin, Jr. CONVERSION. Was Jet Oil Co. #1 W. A. Wilkin, Jr. Comp. 5-25-62. OTD 1505'. Was D&A. Recomp. 4-30-63. TD 1505'. WATER INPUT. Benoist ss., top 1482'. Wamac West pool.

22, SE SE SE. Jet Oil Co. #5 Wilkin "A". CONVERSION. Was Jet Oil Co. #5 Wilkin "A". Comp. 9-20-62. OTD 1500'. Was D&A. Recomp. 5-5-63. TD 1500'. WATER INPUT. Benoist ss., top 1464'. Wamac West pool.

23, NE NW NE. Jet Oil Co. #2 Coe. Spd. 7-25-62. Comp. 9-3-63. TD 1495'. D&A. Benoist ss., top 1470'. Centralia West pool.

1N, 2W

11, SW NW NW. National Assoc. Petr. #1-A Knolhoff. Spd. 9-9-63. Comp. 9-27-63. TD 2882'. D&A. Clear Creek ls., top 2832'. Hoffman pool.

2N, 1W

20, SE NW SE. R. H. Troop #1 Stein. Spd. 9-5-63. Comp. 9-13-63. TD 1360'. D&A. Cypress ss., top 1344'. WN (Shattuc pool).

28, 430'NL, 330'EL, SW. T. M. Conrey #1 Merten. Spd. 8-23-63. Comp. 9-13-63. TD 1433'. IP 9 BOP. Benoist ss., top 1427, natural. Shattuc pool.

3N, 3W

36, NW SW NE. Robert J. Mitchell #1 Luebbergs. Spd. 8-22-63. Comp. 9-6-63. TD 1076'. D&A. Cypress ss., top 1034'. WN (Carlyle pool).

COLES COUNTY

11N, 7E

14, NW NE NE. Thomas C. Rappe #1 Mark Beals. Spd. 8-20-63. Temporarily Abandoned 9-24-63. TD 3049'. Carper ss., top 3020'. Mattoon pool.

15, NW NE SE. Brand Oil Company #3 Bresee. Was V. M. Scheef #2 B. F. Bresee. Comp. 8-20-46. OTD 2007'. Was D&A (SO). Recomp. 9-20-63. TD 3065'. PB 3045'. IP 84 BOP, some water. Carper ss., top 2940'. Frac. Mattoon pool.

12N, 7E

11, 334'NL, 365'EL, SE SE. Bill Myers & Bob Sink #1 Thomas Comm. OWWO. Was John W. Riley #1 W. C. Bates, Comm. Comp. 6-25-57. OTD 2014'. Was D&A. Recomp. 9-3-63. TD 2014'. D&A. Ste. Genevieve ls., top 1932'. Mattoon pool.

15, 1065'NL, 1650'EL, NE. E. C. Reeves #1 Frank Rose. Spd. 8-14-63. Comp. 9-27-63. TD 1830'. IP 24 BOP. Cypress ss., top 1795'. Frac. Mattoon pool.

COLES COUNTY (Continued)

12N, 7E

25, NW NW SW. David F. Herley #1 Herman. Spd. 7-28-63. Comp. 9-6-63. TD 2013'. COTD 2011'. IP 25 BOP, 25 BW. Cypress ss. and Spar Mountain ss. Acid. Frac. Mattoon pool.

14N, 7E

23, NE NE SE. M. H. Richardson #15-D Combes. Spd. 6-10-63. Comp. 9-13-63. TD 2945'. IP 10 BOP, 150 BW. Devonian ls., top 2863'. Frac. Cooks Mills Consol. pool. NEW PAY IN POOL.

26, C-SW SW. M. H. Richardson #4 Hall. Spd. 7-6-63. Comp. 9-3-63. TD 2931'. D&A. Devonian ls., top 2902'. Cooks Mills Consol. pool.

CRAWFORD COUNTY

5N, 12W

7, C-N/2 NE NW. Arthur P. Wagemann #1-A Hudson. Spd. 7-3-63. Comp. 9-6-63. TD 1536'. PBTD 1439'. IP 15 BOP, 25 BW. Benoist ss., top 1409'. Frac. Main Consol. pool.

9, SW SW SE. Kenneth E. Bush #9 T. W. Mullins. Spd. 5-25-63. Comp. 9-27-63. TD 947'. IP 5 BOP, trace water. Pennsylvanian ss., top 877'. Frac. Main Consol. pool.

6N, 13W

16, 330'SL, 430'WL, NW NE. Mahutska Oil Co. #7-A T. D. Littlejohn. Spd. 7-1-63. Comp. 7-25-63. TD 965'. PBTD 956'. IP 10 BOP, 1 BW. Robinson ss., top 945'. Frac. Main Consol. pool.

7N, 13W

2, SE SE SE. Mahutska Oil Co. #3 John Eaton. Spd. 4-10-63. Comp. 7-30-63. TD 1014'. PBTD 1008'. IP 2 BOP, 2 BW. Robinson ss., top 987'. Frac. Main Consol. pool.

3, 550'NL, 770'WL, SE. Mahutska Oil Co. #PW-94-A C. A. Brown. Spd. 7-16-63. Comp. 7-29-63. TD 1001'. PBTD 980'. WATER INPUT. Robinson ss., top 925' Frac. Main Consol. pool.

19, 45'SL, 330'EL, NE NE. Marathon Oil Co. #K-19M M. H. Arnold. Spd. 6-1-63. Comp. 7-3-63. TD 1407'. PBTD 1385'. WATER INPUT. Benoist ss. and Renaul ss. Main Consol. pool.

20, 660'SL, 10'WL, NW. Marathon Oil Co. #K-20 W. W. Arnold a/c 1. Spd. 6-5-63. Comp. 7-11-63. TD 1409'. PBTD 1390'. WATER INPUT. Robinson ss. and Renault ss. Frac. Main Consol. pool.

20, 660'SL, 50'EL, SW NW. Marathon Oil Co. #M-20 W. W. Arnold a/c 1. Spd. 6-9-63. Comp. 7-16-63. TD 1407'. PBTD 1392'. WATER INPUT. Robinson ss. and Renault ss. Frac. Main Consol. pool.

21, 100'SL, 330'WL, SE NW. Marathon Oil Co. #20 O. G. Kintner. Spd. 6-24-63. Comp. 7-2-63. TD 1030'. PBTD 1006'. WATERFLOOD PRODUCER. Robinson ss., top 912'. Main Consol. pool.

CRAWFORD COUNTY (Continued)

7N, 13W

21, 930'SL, 330'EL, NW. Marathon Oil Co. #12 M. C. Stentz a/c 1. Spd. 6-25-63. Comp. 7-17-63. TD 1018'. PBTD 975'. WATERFLOOD PRODUCER. Robinson ss. top 927'. Frac. Main Consol.

21, 330'NL, 702'WL, NE SW. Marathon Oil Company #X-21 M. C. Stentz a/c 1. Spd. 6-20-63. Comp. 7-12-63. TD 1025, PBTD 1001'. WATER INPUT. Robinson ss., top 903'. Frac. Main Consol. pool.

21, 1010'SL, 990'WL, NW. Marathon Oil Co. #18 O. G. Kintner. Spd. 6-17-63. Comp. July 1963. TD 1025'. PBTD 987'. IP 25 BOP, 1 BW. Robinson ss., top 890'. Frac. Main Consol. pool.

21, 930'SL, 990'EL, NW. Marathon Oil Co. #19 O. G. Kintner. Spd. 6-19-63. Comp. 7-1-63. TD 1050'. PBTD 1013'. IP 64 BOP, 35 BW. Robinson ss., top 916'. Frac. Main Consol. pool.

21, 320'NL, 10'WL, NE SW. Marathon Oil Company #W-21 O. G. Kintner. Spd. 6-22-63. Comp. 7-9-63. TD 1022'. PBTD 925'. WATER INPUT. Robinson ss., top 905'. Frac. Main Consol. pool.

7N, 14W

1, SE SW SW. Robert B. Britton #1-A L. M. Baker. Spd. 5-29-63. Comp. 9-24-63. TD 928'. IP 3 BOP, trace water. Robinson ss., top 900'. Shot. Main Consol. pool.

8N, 12W

8, SE SE NW. Frank Bridge #3 John M. Lindley. Spd. 7-23-63. Comp. 8-17-63. TD 991'. PBTD 980'. IP 100 BOP, trace water. Pennsylvanian ss., top 952'. Frac. Main Consol. pool.

8N, 13W

19, C-N/2 NE SE. R. W. Harper, Jr. #2-A G. Roland Gwinn. OWWO. Was W. Krohn #1 E. Wiman. Comp. 3-10-42. OTD 2760'. PBTD 1380'. IPP 55 BOP, 75 BW. Basal Pennsylvanian. top 1275'. Recomp. 9-24-63. TD 2760'. IP 40 BOP. Aux Vases ss., top 1281'. New Bellair pool.

27, SW SW SE. Homer Kincaid #1 Albert H. Clark. OWWO. Was Albert Isley #1 Albert H. Clark. Comp. 8-12-58. OTD 1029'. Was D&A. Recomp. 9-20-63. TD 1029'. D&A. Pennsylvanian ss., top 850'. Main Consol. pool.

DEWITT COUNTY

20N, 4E

11, NE NW NW. Richard Courson & D. Ready #1 Henry Hall. Spd. 8-22-63. Comp. 9-10-63. TD 1260'. D&A. Silurian dol., top 1235'. WN (Parnell pool).

21N, 4E

31, SW NW SE. Winmar Oil Company #1 George Bailey. Spd. 7-30-63. Comp. 9-3-63. TD 1406'. D&A. Silurian dol., top 1378'. WF.

EDGAR COUNTY

12N, 13W

17, SW NW NE. Earnest Zink #1 Brown. Spd. 8-29-63. Comp. 9-20-63. TD 465'. D&A. Pennsylvanian ss., top 370'. Inclose pool.

EDWARDS COUNTY

2S, 10E

25, SE SE SW. Noel Everett #1 Quentin Roosevelt. OWWO. Was G. C. Schoonmaker #1 Q. Roosevelt. Comp. 5-27-52. OTD 2401'. Was D&A. Worked over 9-6-63 as Temp. Abd. TD 2399'. Menard ls., top 2366'. Albion Consol. pool.

2S, 14W

28, NE SW SW. John B. Murvin #1 Jack. Spd. 8-6-63. Comp. 9-13-63. TD 3102'. IP 57 BOP. Aux Vases ls., top 2986'. Acid. Albion East pool.

EFFINGHAM COUNTY

6N, 5E

32, 230'NL, 305'EL, SE. David F. Herley #1 Stalain Com. Abandoned Location 9-6-63. Iola Consol. pool.

FAYETTE COUNTY

5N, 3E

31, SW SE NW. Shell Oil Company #6 C. C. Ford. Abandoned Location 9-24-63. St. Paul pool.

6N, 3E

30, SW NW NE. Fred Easterday, Tr. #2 Wagner Heirs. Spd. 6-2-63. Comp. 9-24-63 TD 3200'. IP 80 BOP, lots water. Carper ss., top 3105'. Frac. St. James pool.

Ov. 30, 370'NL, 750'EL, SW NW. Henry Rosenthal #20 Washburn. Spd. 7-8-63. Comp. 9-3-63. TD 1969'. D&A. Ste. Genevieve ls., top 1894'. St. James pool.

7N, 3E

3, SW SW NW. L. & M. Oil Co. #2 Logue Heirs. Spd. 7-29-63. Comp. 9-17-63. TD 1633'. IP 45 BOP. Cypress ss., top 1543'. Frac. Louden pool.

8N, 2E

36, SE SE SE. Merril Blankenship #1 Ray Warner. Spd. 9-7-63. Comp. 9-27-63. TD 1630'. D&A. Cypress ss., top 1558'. Louden pool.

8N, 3E

2, 25'SL, 25'WL, SE NW. Humble Oil & Refining Co. #2-13W Minnie Doty. Spd. 6-26-63. Comp. 8-2-63. TD 1530'. WATER INPUT. Cypress ss., top 1451'. Louden pool.

2, 30'SL, 15'EL, SW SW. Humble Oil & Refining Co. #11-9W Ruth Musser. Spd. 7-20-63. Comp. 8-3-63. TD 1637'. WATER INPUT. Cypress ss. and Bethel ss. Louden pool.

2, 35'SL, 40'WL, NW SE. Humble Oil & Refining Co. #2-16W F. P. Sinclair. Spd. 7-17-63. Comp. 8-1-63. TD 1584'. WATER INPUT. Cypress ss. and Bethel ss. Louden pool.

11, 30'SL, 25'WL, NW NW. Humble Oil & Refining Co. #11-11W John Sloan. Spd. 7-25-63. Comp. 8-7-63. TD 1597'. WATER INPUT. Cypress ss. and Bethel ss. Louden pool.

FRANKLIN COUNTY

5S, 2E

15, SE SE SE. E. E. Rehn #1 U. S. Steel. Spd. 9-6-63. Comp. 9-20-63. TD 2867'. D&A. Ste. Genevieve ls., top 2749'. Whittington West pool.

17, 330'NL, 175'WL, SE SW. Will I. Lewis #1-O Lewis-Gallaway. Spd. 9-11-63. Comp. 9-20-63. TD 2715'. D&A. Renault ss., top 2632'. Sesser Consol. pool.

5S, 3E

29, SE SE SW. Harry O. Whittington #1 Cormo. Spd. 8-26-63. Comp. 9-17-63. TD 3132'. D&A. St. Louis ls., top 3042'. Whittington pool.

6S, 2E

8, 330'SL, 520'WL, SE NW. E. E. Rehn #1-B Rea. Spd. 8-30-63. Comp. 9-13-63. TD 2825'. D&A. Ste. Genevieve ls., top 2707'. Valier pool.

7S, 2E

18, SE NW SE. Victor R. Gallagher #3 Zeigler Coal & Coke (Plumfield). Spd. 8-12-63. Comp. 9-6-63. TD 2643'. IP 100 BOP. Aux Vases ss., top 2622'. Natural. Zeigler pool.

18, NW NW SE. Victor R. Gallagher #4 Zeigler Coal & Coke Co. Spd. 8-27-63. Comp. 9-20-63. TD 2649'. IP 150 BOP. Aux Vases ss., top 2624'. Natural. Zeigler pool.

7S, 4E

3, NE NW SW. Collins Bros. Oil Co. #1 Bundy. Spd. 8-15-62. Comp. 9-6-63. TD 3228'. D&A. Ste. Genevieve ls., top 3124'. Thompsonville North pool.

GALLATIN COUNTY

8S, 9E

14, NE NE SE. Johnie S. Carter Drlg., Contr. #1 George Jones. Spd. 7-25-63. Comp. 9-20-63. TD 2480'. IP 120 BOP. Cypress ss., top 2468'. Frac. Inman West Consol. pool.

21, NE NE SE. Jud Noble #1 Hoff. Was C. E. Brehm #1 S. Hoff. Comp. 8-10-48. OTD 2556'. Was D&A. Recomp. 9-20-63. TD 2556'. PBTD 2234'. IP 4 BOP, 1 BW. Tar Springs ss., top 2185'. Frac. Inman West Consol. pool.

28, SW SW NE. Robinson Production, Inc. #1 Smith-Miner. Spd. 8-26-63. Comp. 9-6-63. TD 2525'. D&A. Cypress ss., top 2514'. Inman West Consol. pool.

8S, 10E

21, SW SE NW. National Petroleum Investment #1 Leach. Was Inland Prod. Inc. #1 Egyptian Tie & Timber. Comp. 8-4-53. OTD 2480'. Was D&A. Recomp. 9-10-63. TD 2480'. IP 17 BOP, 140 BW. Cypress ss., top 2436'. Frac. Inman East Consol. pool.

9S, 9E

4, NW NW NE. Mayhew Oil Co., Inc. #1 Theresa Raben. Spd. 9-14-63. Comp. 9-27-63. TD 1592'. D&A. Kinkaid ls., top 1586'. Junction North pool.

HAMILTON COUNTY

5S, 6E

27, 480'SL, 330'EL, NE SE. John M. Zanetis #1 J. Stelle. CONVERSION. Was John M. Zanetis #1 J. Stelle. Comp. 12-6-61. OTD 3200'. Was WATERFLOOD PRODUCER. Aux Vases ss., Ohara ls., and Spar Mountain ls. Recomp. July 1962. TD 3200'. SALT WATER DISPOSAL. Hardinsburg ss., top 2527'. Dale Consol. pool.

34, 300'SL, 785'WL, NE. Chris Pearson #2 Morris. Spd. 7-11-63. Comp. 9-20-63. TD 3102'. IP 8 BOP. Aux Vases ss., top 3075'. Frac. Dale Consol. pool.

6S, 5E

16, NE NE NE. William E. Lampley #1 Nova Harrelson. Spd. 7-2-63. Comp. 9-13-63. TD 3315'. IP 25 BOP, trace water. Aux Vases ss., top 3257'. Frac. Dale Consol. pool.

JASPER COUNTY

6N, 10E

11, SE NW NW. Perry Fulk #1-A Ireland. Spd. 8-22-63. Temporarily Abandoned 9-13-63. TD 2730'. Ste. Genevieve ls., top 2646'. Clay City Consol. pool.

7N, 9E

22, NE NW SW. M. L. VanFossan #B-1 Finley. Spd. 8-26-63. Comp. 9-13-63. TD 2979'. D&A. Ste. Genevieve ls., top 2811'. Newton West pool.

7N, 10E

13, SW NE SE. Dock Oil Producers, Inc. #1 Eugene Marshall. Spd. 7-10-63. Comp. 9-27-63. TD 2467'. IP 30 BOP, 40 BW. Spar Mountain ls., top 2455'. Frac. and Acid. Clay City Consol. pool.

8N, 8E

32, NE SE NE. The Pure Oil Co. #1 Raymond Koebele. Spd. 8-21-63. Comp. 9-13-63 TD 3365'. D&A. Salem, top 3208'. WF.

JEFFERSON COUNTY

1S, 2E

9, 625'NL, 640'EL, SE NW. Humble Oil and Refg. #2 C. Norman. Spd. 12-2-61. Comp. 3-25-63. TD 2081'. COTD 2030'. WATERFLOOD PRODUCER. Aux Vases ss., top 2016'. Frac. Salem Consol. pool.

1S, 3E

27, SE SE NE. Burrell G. Minor #1 O. L. Austin. Spd. 7-4-63. Comp. 9-17-63. TD 2902'. COTD 2790'. IP 30 BOP, much water. McClosky ls., top 2756'. Acid. Divide Consol. pool.

LAWRENCE COUNTY

2N, 12W

1, SW NE SE. John Bledsoe, Jr. #2 Warner K. & Clement Buchanan. Spd. 7-6-63. Comp. 9-24-63. TD 1826'. IP 48 BOP, some water. Cypress ss., top 1627'. Frac. Lawrence pool.

3, SE NW NE. Don H. Baldwin Inc. #2-A M. E. Murphy. Spd. 5-6-63. Comp. 9-13-63. TD 1705'. PBTD 1581'. IP 5 BOP, 20 BW. Biehl ss., top 1178'. Frac. Lawrence pool.

LAWRENCE COUNTY (Continued)

2N, 12W

8, C-N/2 SE NE. Shure Oil Corp. #2-A Charles Rogers. Spd. 8-3-63. Comp. 9-24-63. TD 2060'. IP 4 BOP, lots water. Bethel ss., top 2053'. Frac. Ruark pool.

11, NE SW NE. C. W. Kendall #2 Cunningham. Spd. 7-8-62. Comp. 9-10-63. TD 1284'. IP 10 BOP. Bridgeport, top 955'. Natural. Lawrence pool.

3N, 11W

26, SW NE SW. Charles Eager #1 Frank Doll. Spd. 6-29-63. Comp. 9-13-63. TD 1925'. IP 14 BOP, some water. Aux Vases ss. and Ohara ls. EXTENSION TO BEMAN POOL.

Ir. 28, 1260'NL, 2180'WL, NW. H. & M. Oil Company #3 Wayne Heirs. Spd. 7-25-63. Comp. 9-10-63. TD 2001'. COTD 1936'. IP 68 BOP, much water. Aux Vases ss. and McClosky ls. Frac. Lawrence pool.

29, SE NW SE. David R. Phillips #2 Biehl. Spd. 7-30-63. Comp. 9-24-63. TD 625'. D&A. No tops reported. Lawrence.pool.

3N, 12W

5, 350'SL, 380'WL, NE. Marathon Oil Co. #24 S. M. Eshelman. Spd. 12-16-62. Comp. 9-6-63. TD 1558'. PBTD 1524'. IP 6 BOP, 30 BW. Cypress ss., top 1432'. Frac. Lawrence pool.

14, NW NW SE. David Rotstein #0-11 Loeb. Spd. 9-26-62. Comp. 9-13-63. TD 1668'. WATER INPUT. Cypress ss. and Benoist ss. Lawrence pool.

23, SE NE NW. Marathon Oil Co. #61 T. P. Gillespie. Spd. 6-3-63. Comp. 7-8-63. TD 1690'. PBTD 1674'. WATERFLOOD PRODUCER. Cypress ss. and Bethel ss. Frac. Lawrence pool.

26, 330'SL, 700'EL, NW. W. C. McBride, Inc. #26 H. D. Hinkle. Spd. 9-2-63. Comp. 9-27-63. TD 1700'. IP 25 BOP, waterflood producer. Bridgeport ss., top 994'. Lawrence pool.

3N, 13W

11, SE NE NW. Raymond Brinkley #1 L. Berkshire. Spd. 8-14-63. Comp. 9-6-63. TD 2251'. D&A. Ste. Genevieve ls., top 2190'. WN (Lawrence pool).

4N, 12W

7, NW NE NE. Ralph L. Baker #1 R. Jacobs. Spd. 5-10-63. Comp. 9-10-63. TD 1920'. IP 7 BOP, 54 BW. Benoist ss., top 1760'. Frac. Lawrence pool.

MCDONOUGH COUNTY

5N, 4W

32, NW SE SW. B. J. Bushnell #1 Bushnell. Spd. 8-10-63. Comp. 9-13-63. TD 578'. D&A. Maquoketa sh., top 574'. WN (Colmar-Plymouth pool).

32, NE SE SE. Alfred Frommelt #1 Waddill. Spd. 4-8-63. Comp. 9-13-63. TD 548'. D&A. Devonian ls., top 522'. Colmar-Plymouth pool.

MCLEAN COUNTY

22N, 3E

27, SW NE NE. Falese Oil Co. #1 Duan Haas. Spd. 4-3-63. Comp. 9-20-63. TD 1004'. D&A. Silurian ls., top 946'. WF.

22N, 6E

30, 1010'SL, 1010'WL, SW. H. C. Sanders #1 W. A. Paullin. Spd. 9-12-63. Comp. 9-20-63. TD 1214'. D&A. Silurian ls., top 1198'. WF.

23N, 3E

18, NW NW SW. John P. Potsch #1 Zook "A". Spd. 7-5-63. Comp. 9-3-63. TD 1554'. D&A. Maquoketa sh., top 1218'. WF.

24N, 3E

31, SE SE SE. John P. Potsch #1 Sutter "A". Spd. 6-3-63. Comp. 9-3-63. TD 1524'. D&A. Maquoketa sh., top 1280'. WF.

MACON COUNTY

17N, 1W

27, SE SE NW. Stewart Oil Company #1 J. T. Blair. Spd. 7-26-63. Comp. 9-3-63. TD 1786'. D&A. Silurian ls., top 1663'. WF.

MACOUPIN COUNTY

7N, 7W

17, SE SE NW. John F. Mansholt #1-A Mansholt. . Was L. W. Rambo #1-A Mansholt. Comp. 1-20-60. OTD 505'. IP was 15 BOP, 6 BW. Pennsylvanian ss., top 495'. Recomp. Abandoned Location 9-20-63. Staunton West pool

MADISON COUNTY

5N, 6W

27, SE NW SE. M. J. Williams #2 Ruehrup. CONVERSION. Was M. J. Williams #2 Ruehrup. Comp. 12-4-62. OTD 592'. Was D&A. Recomp. 9-27-63. TD 598'. WATER INPUT. Pennsylvanian ss., top 565'. Livingston South pool.

MARION COUNTY

1N, 1E

19, SW SW SE. Paul Kirkman #1 Fisher. Abandoned Location 9-6-63. Wamac pool.

2N, 2E

7, 333'SL, 333'WL, NW NW. Doran Oil Properties #1-B Reuben Young. Spd. 8-26-63 Comp. 9-27-63. TD 2104'. IP 30 BOP, 300 BW. McClosky ls., top 2096'. Natural. Odin pool.

4N, 4E

14, SW SW NW. Paul W. McElyea #1 Harley Courson. Was Paul McElyea #1 Harley Courson. Comp. 1-25-62. OTD 2680'. Was D&A. Recomp. 9-6-63 as an Abandoned Location. WN (Miletus pool).

PERRY COUNTY

5S, 1W

9, SW SE NW. Canter Drilling Co. #1 Calvin F. Ibendahl. Spd. 9-6-63. Comp. 9-27-63. TD 1180'. D&A. Cypress ss., top 1157'. WF.

RANDOLPH COUNTY

4S, 5W

9, NW SE SW. Jet Oil Company #6 Frank Easdale. Spd. 6-10-63. Comp. 9-27-63. TD 2300'. IP 13 BOP, 5 BW. Silurian dol., top 2213'. Acid. Tilden pool.

RICHLAND COUNTY

2N, 9E

2, NE NE NE. Charles Keyser #1 M. C. Stacey. Spd. 8-1-63. Comp. 9-13-63. TD 3242'. D&A. Ste. Genevieve ls., top 3090'. Clay City Consol. pool.

2N, 10E

30, SW SE SE. Alco Oil & Gas Corp. #1 Hicks. Spd. 8-30-63. Comp. 9-20-63. TD 3300'. IP 108 BOP, McClosky ls., top 3252'. Natural. EXTENSION TO CALHOUN SOUTH POOL.

2N, 14W

17, SE SE NW. Slagter Producing Corp. #1 Vera Lambert. Spd. 8-25-63. Comp. 9-20-63. TD 5128'. D&A. Dutch Creek ss., top 5074'. Parkersburg Consol. pool.

30, SW SW NE. Continental Oil Co. #1 H. E. Koertge. CONVERSION. Was Calvert Drlg. Co. #1 Koertge. Comp. 2-9-54. OTD 3257'. PBTD 3227'. IP was 96 BOP, 70 BW. Spar Mountain ls. and McClosky ls. Recomp. 6-1-63. TD 3257'. SALT WATER DISPOSAL. McClosky ls., top 3202'. Parkersburg Consol. pool.

3N, 9E

35, SE SE SW. Jack Inglis Oil Prop. #1 Ritter. Spd. 8-13-62. Comp. 9-8-62. TD 4108'. D&A. Warsaw ls., top 3819'. WN (Clay City Consol. pool).

4N, 9E

24, SE SE NW. McDowell and Murvin #2-C Hilborn. CONVERSION. Was Oil Well Drlg. Co. #1 Hilborn Heirs. Comp. 4-1-41. OTD 2587'. IP was 27 BOP. Cypress ss., top 2564'. Recomp. October 1962. TD 2587'. WATER INPUT. Cypress ss., top 2564'. Clay City Consol. pool.

33, NE NW NW. Perry Fulk #1 Cazel et al. Spd. 8-18-63. Comp. 9-27-63. TD 3046'. IP 11 BOP, 10 BW. McClosky ls., top 2995'. Acid, Frac. Clay City Consol. pool.

33, NW NE NW. Perry Fulk #2 Cazel et al. Spd. 8-27-63. Comp. 9-27-63. TD 3044'. IP 8 BOP, 20 BW. Spar Mountain ss., top 2986'. Clay City Consol. pool.

33, NW SW NW. McDowell & Murvin #B-1 Delzell. Spd. 8-16-63. Comp. 9-20-63. TD 3010'. IP 58 BOP. McClosky ls., top 2976'. Acid. Clay City Consol. pool.

33, 330'SL, 675'EL, NE NW. McDowell & Murvin #2 Delzell. Spd. 7-23-63. Comp. 9-13-63. TD 3025'. IP 65 BOP. McClosky ls., top 2990'. Clay City Consol. pool.

ROCK ISLAND COUNTY

16N, 1W

3, 406'NL, 1012'EL, SE. Ralph E. Davis #1 Rock Island County. Spd. 5-24-62. Comp. 7-10-62. TD 753'. STRUCTURE TEST. Galena dol., top 751'.

4, 949'SL, 53'WL, SE NW. Ralph E. Davis #1 Redecker. Spd. 6-4-62. Comp. 7-10-62. TD 770'. STRUCTURE TEST. Galena dol., top 764'.

6, 277'NL, 814'WL, SE. Ralph E. Davis #1 Mill Creek Country Club. Spd. 7-23-62 Comp. 11-9-62. TD 660'. STRUCTURE TEST. Galena dol., top 654'.

17N, 1W

31, 1206'SL, 310.3'WL, SE NE. Ralph E. Davis #1 Ed Schmiers. Spd. 9-16-62. Comp. 11-9-62. TD 1160'. STRUCTURE TEST. Shakopee, top 1075'.

17N, 2W

26, 39.5'NL, 1491'WL, SE. Ralph E. Davis #1 Pamco. Spd. 9-4-62. Comp. 11-9-62 TD 1232'. STRUCTURE TEST. Shakopee, top 1222'.

36, 34'NL, 33.5'WL, SE. Ralph E. Davis #1 Nowack. Spd. 8-29-62. Comp. 11-29-62. TD 1175'. STRUCTURE TEST. Shakopee, top 1158'.

SALINE COUNTY

8S, 6E

29, SW NW SE. Bufay Oil Company #1 George Glasscock. Spd. 8-2-63. Comp. 9-20-63. TD 2160'. IP 12,300,000 cu. ft. gas flowing. (Shut in Gas Well). Waltersburg ss., top 2028'. EXTENSION TO RALEIGH SOUTH POO

SANGAMON COUNTY

15N, 3W

16, SW NW SE. Morton Associates #1 Tom Bartsakas. Spd. 9-8-63. Comp. 9-24-63. TD 1747'. D&A. Silurian dol., top 1726'. Berry pool.

17, SE SE SE. H. K. Pratt & A. N. Roth #1 Akin. Spd. 8-13-63. Comp. 9-17-63. TD 1714'. IP 25 BOP, 40 BW. Silurian dol., top 1698'. Frac. Berry pool.

32, NW SE SE. M. M. & S. Oil Company #2-A McCosh. Spd. 8-1-63. Comp. 9-3-63. TD 1788'. IP 85 BOP, trace of water. Silurian ls., top 1745'. Frac. Berry pool.

16N, 3W

31, 632'SL, 372'EL, NE SE. Stanley W. Kluzek #1 Stanley Kluzek. Spd. 8-17-63. Comp. 9-3-63. TD 1770'. D&A. Silurian ls., top 1667'. Roby North pool.

33, NE NW NW. Theo Myers #1 Powers. Spd. 6-22-63. Comp. 9-3-63. TD 1747'. D&A. Silurian ls., top 1704'. WN (Roby North pool).

SCHUYLER COUNTY

2N, 1E

12, SW SW SE. Cliff Perardi #1 Otis Bent. Spd. 7-31-63. Comp. 9-27-63. TD 710'. D&A. Maquoketa sh., top 705'. WF.

2N, 2W

18, NE SE SE. Virgil H. Lane, Jr. #1 Alters. Spd. 8-5-63. Comp. 9-6-63. TD 607'. D&A. Maquoketa sh., top 605'. WF.

SHELBY COUNTY

9N, 6E

5, NW SW NE. Mississippi Valley Petro. Co. #1 Ross Boldt. Spd. 9-11-63. Comp. 9-24-63. TD 2232'. D&A. St. Louis ls., top 2211'. Stewardson East pool.

10N, 4E

21, SE NE NE. M. H. Richardson #4 Hoskins. CONVERSION. Was M. H. Richardson #4 Hoskins. Comp. 3-2-62. OTD 1861'. PBTD 1839'. IP 120 BOP. Paint Creek ss. and Benoist ss. Recomp. November 1962. TD 1861'. WATER INPUT. Benoist ss., top 1743'. Mode pool.

21, NE SW NE. M. H. Richardson #18 Hoskins. Abandoned Location 6-20-63. Mode pool.

10N, 5E

31, C-NE NW. M. H. Richardson #1 Kessler. Spd. 5-14-62. Comp. 1-29-63. TD 1972'. D&A. Cypress ss., top 1766'. WF.

TAZEWELL COUNTY

22N, 3W

9, SW SE SE. Trans-American Land & R. K. Goddard #1 Walter Birkey. Spd. 9-14-63. Comp. 9-20-63. TD 1345'. D&A. Silurian dol., top 1316'. WF.

23N, 2W

24, NW SE SE. Ross Production Co. #1 Keehn. Spd. 9-10-63. Comp. 9-20-63. TD 1272'. D&A. Silurian ls., top 1253'. WF.

24N, 2W

14, 980'NL, 340'WL, NE. Ross Production Company #1 Howe Heir. Spd. 8-26-63. Comp. 9-13-63. TD 1836'. D&A. Trenton ls., top 1728'. WF.

WABASH COUNTY

1N, 11W

18, 2000'NL, 1870'WL, NW.D. Lyle Dieterle #D-1 Fox. OWDD. Was Carroll & Keneipp #1-A H. A. Fox. Comp. 7-20-48. OTD 1505'. IP was 15 BOP, 15 BW. Waltersburg ss., top 1504'. Recomp. 5-6-61. TD 2297'. D&A. Ste. Genevieve ls., top 2202'. Allendale pool.

1N, 12W

Ir. 13, 430'NL, 557'WL, NW. Dale Brinkley #2 Urbana Kepley. Spd. 8-14-63. Comp. 9-13-63. TD 1482'. IP 35 BOP. Biehl ss., top 1466'. Natural. Allendale pool.

1N, 13W

4, 680'SL, 208'EL, NW SE. H. Leo Garrett #5 Sprinkle-Seibert Unit. Spd. 8-2-63. Comp. 8-19-63. TD 2557'. IP 15 BOP. Benoist ss., top 2525'. Frac. Lancaster pool.

1S, 12W

Fr. 18, NE SW SW. Skiles Oil Corp. #3 Allie C. Seitz. CONVERSION. Was Skiles Oil Corp. #3 Allie C. Seitz. Comp. 9-20-55. OTD 2440'. Was D&A. Recomp. 5-16-63. TD 2438'. COTD 2123'. WATER INPUT. Cypress ss., top 2063'. Frac. Mt. Carmel pool.

1S, 12W

Fr. 19, 330'SL, 1650'WL, NW. Skiles Oil Corp. #2 S. Ankenbrandt. CONVERSION. Was Skiles Oil Corp. #2 S. Ankenbrandt. Comp. 7-3-56. OTD 2064'. IP was 22 BOP, 80 BW. Pennsylvanian ss. and Cypress ss. Recomp. 7-30-63. TD 2064'. WATER INPUT. Cypress ss., top 2054'. Mt. Carmel pool.

19, 988'SL, 990'EL, SE. R. K. Petro. Corp. #1 Keneipp Heirs. Spd. 8-20-63. Comp. 9-6-63. TD 2450'. D&A. Ste. Genevieve ls., top 2340'. Mt. Carmel pool.

1S, 13W

2, NW SE SW. Francis L. Beard & Son #2 Maxwell Com. Spd. 9-12-63. Comp. 9-20-63. TD 2465'. D&A. Cypress ss., top 2310'. New Harmony Consol. pool

23, SE NE NW. LeRoy Perrott #1 Ned Reedus. Spd. 9-10-63. Comp. 9-27-63. TD 1946'. D&A. Tar Springs ss., top 1930'. New Harmony Consol. pool.

23, 362'NL, 444'EL, SE NW. LeRoy Perrott #1-B Bernard Walters. Spd. 8-23-63. Comp. 9-24-63. TD 1963'. IP 80 BOP. Tar Springs ss., top 1949'. Shot. New Harmony Consol. pool.

23, NE NW SW. LeRoy Perrott #2 Bernard Walters. OWWO. Was Gilliam Drlg. Co. #1 Madden. Comp. 11-16-48. OTD 2653'. Was D&A. Recomp. 9-24-63. TD 2653'. IP 113 BOP. Bethel ss., top 2382'. Frac. New Harmony Consol. pool.

34, SW SW SW. Emge & Higgins #1 Ewald-Alka. OWWO. Was F. D. Walker #1 Ewald-Alka. Comp. 11-22-49. OTD 2900'. Was D&A. Recomp. 9-3-63. TD 2900'. COTD 2600'. IP ½ BO, much water. Bethel ss., top 2549'. Frac. New Harmony Consol. pool.

34, NE NE SE. Continental Oil Co. #10 Maud Unit. Abandoned Location 9-13-63. New Harmony Consol. pool.

1S, 14W

28, SE NW SE. A. B. Davis #1 August Hering. Was Magnolia Pet. Co. #2 Hering Bros. Comp. 9-5-44. OTD 3045'. IPP 40 BOP. McClosky ls., top 3010'. Recomp. 9-20-63. TD 3045'. D&A. McClosky ls., top 3010'. Browns pool.

2S, 13W

Ov. 6, 990'NL, 1650'EL, SW. National Assoc. Petr. #3 Coale-Epler Unit. CONVERSION. Was Nat'l Assoc. Petr. #3 Coale-Epler Unit. Comp. 12-7-62. OTD 2173'. IP was 6 BOP, 20 BW. Waltersburg ss., top 2084'. Recomp. 4-26-63. TD 2173'. WATER INPUT. Waltersburg ss., top 2084'. New Harmony Consol. pool.

8, 1200'SL, 200'EL, SE. Continental Oil Company #1 A. E. Shultz "A". Was Continental Oil #1 A. E. Shultz "A". Comp. 10-24-39. OTD 2444'. IP 133 BOP. Cypress ss., top 2432'. Recomp. TD 2772'. IPF 204 BOF. Spar Mountain ls., top 2742'. Natural. New Harmony Consol. pool.

WABASH COUNTY (Continued)

2S, 13W

9, 523'NL, 162'EL, SW. Francis L. Beard & Son #1 Brewer et al Com.--Block R & S. Spd. 9-2-63. Temporarily Abandoned 9-27-63. TD 2787'. Ste. Genevieve ls., top 2704'. New Harmony Consol. pool.

9, 1580'SL, 1170'WL, SW. T. W. George #R-2 O. O. Bump. Spd. 8-7-63. Comp. 9-13-63. TD 2760'. IP 30 BOP, 20 BW. Bethel ss., top 2570'. Frac. New Harmony Consol..pool.

9, 970'SL, 625'EL, SW. Francis L. Beard #1 Howder et al Comm. Block "A". Spd. 8-6-63. Comp. 9-20-63. TD 2787'. IP 50 BOP. Bethel ss., top 2612'. Frac. New Harmony Consol. pool.

9, 1295'SL, 390'EL, SW. Francis L. Beard & Sons #M-1 Young et al Comm. Bl. Spd. 8-19-63. Comp. 9-27-63. TD 2760'. IP 30 BOP, 30 BW. Cypress ss., top 2433'. Natural. New Harmony Consol. pool.

9, 1250'SL, 1060'EL, SW. Samuel E. Boxell #1 VanAult et al Comm. Block "A". Spd. 8-14-63. Comp. 9-27-63. TD 2754'. IP 100 BOP. Bethel ss. and Spar Mountain ls. New Harmony Consol. pool.

34, NW SE NW. B & B Drilling Co. #1-B George Garst. Spd. 9-18-63. Comp. 9-27-63. TD 1214'. D&A. Mansfield ss., top 1200'. Keensburg South pool.

3S, 13W

Ir. 7, 1456'NL, 330'WL, NE. Acme Oil Investors, Inc. #2-X Akin. Spd. 7-14-63. Comp. 9-13-63. TD 2525'. IP 112 BOP. Cypress ss., top 2484'. Frac. New Harmony Consol. pool.

Ir. 7, 1456'NL, 330'EL, NW. Acme Oil Investors, Inc. #3-X Akin. Spd. 7-25-63. Comp. 9-13-63. TD 2538'. IP 180 BOP. Cypress ss., top 2498'. Frac. New Harmony Consol. pool.

3S, 14W

Fr. 27, 670'SL, 620'WL, NE. Luboil #82 Helm. Spd. 6-19-63. Comp. 7-7-63. TD 2794'. IP 175 BOP. Aux Vases ss., top 2754'. Frac. New Harmony Consol. pool.

Fr. 27, 135'NL, 270'EL, SW. Luboil #W-53 Helm. Spd. 6-29-63. Comp. 7-7-63. TD 2793'. WATER INPUT. Aux Vases ss., top 2754'. Frac. New Harmony Consol. pool.

WASHINGTON COUNTY

1N, 2W

26, SE SW NW. R. H. Troop #1 Sorensen. Spd. 9-5-63. Comp. 9-13-63. TD 1334'. D&A. Benoist ss., top 1322'. WN (Posey East pool).

30, SE SE SE. Hockman Oil Co. #1 Maschhoff. Abandoned Location. 9-20-63. WF.

1S, 1W

27, NE NW NW. George A. Thompson #2 H. E. Hartley. Spd. 9-15-63. Comp. 9-20-63. TD 1615'. D&A. Benoist ss., top 1603'. WN (Irvington pool).

34, SW NE NW. N. A. Baldridge #1 Fred Weber. Spd. 11-12-62. Comp. 1-29-63. TD 1546'. D&A. Cypress ss., top 1523'. WN (Irvington West pool).

WASHINGTON COUNTY (Continued)

1S, 1W

35, SW NE SE. N. A. Baldridge #1 Rahn. Spd. July 1962. Comp. 1-29-63. TD 1581'. IP 75 BOP. Cypress ss., top 1513'. Richview pool.

35, NW NE SE. N. A. Baldridge #2 Otto Rahn. Spd. 10-5-62. Comp. 1-29-63. TD 1586'. IP 20 BO, 20 BW. Cypress ss., top 1509'. Frac. Richview pool.

35, NW SE SE. N. A. Baldridge #1 Otto Rahn Com. Spd. 6-24-62. Comp. 1-29-63. TD 1584'. IP 40 BOP, 8 BW. Cypress ss., top 1506'. Richview pool.

2S, 1W

2, 1278'NL, 1060'WL, SW. N. A. Baldridge #1 William Cohlmeyer. Spd. 10-24-61. Comp. 1-29-63. TD 1556'. OIL WELL (IP not available). Cypress ss., top 1470'. Richview pool.

2, 364'SL, 555'WL, SW. N. A. Baldridge #1 I.C.R.R.-Stimson Comm. Spd. 3-4-62. Comp. 1-29-63. TD 1525'. OIL WELL (IP not available). Cypress ss., top 1477'. Richview pool.

2, NE SW NW. Charles T. Evans #2 McDonald-Richardson Unit. Spd. 8-15-62. Comp. 9-13-63. TD 1910'. IP 60 BOP. Cypress ss., top 1462'. Richview pool.

2, SE NW NW. Charles T. Evans #2 Cecil Newcomb et al. Spd. 8-10-62. Comp. 9-18-62. TD 1531'. PBTD 1514'. IP 50 BOP. Cypress ss., top 1452'. Frac. Richview pool.

2, 30'SL, 145'WL, SW. N. A. Baldridge #1 Paul Skibinski. Spd. 3-15-62. Comp. 1-29-63. TD 1503'. OIL WELL (IP not available). Cypress ss., top 1441'. Richview pool.

2, 991'SL, 145'WL, SW. N. A. Baldridge #1 Weisbecker Community. Spd. January 1962. Comp. 1-29-63. TD 1497'. OIL WELL (IP not available). Cypress ss., top 1480'. Richview pool.

2, 1130'NL, 19'WL, SW. N. A. Baldridge #1 Wernsing Community. Spd. 1-8-62. Comp. 1-29-63. TD 1549'. OIL WELL (IP not available). Cypress ss., top 1494'. Richview pool.

2, 550'SL, 75'WL, SW. N. A. Baldridge #1 Stimson Com. Spd. 1-29-62. Comp. 1-29-63. TD 1523'. OIL WELL (IP not available). Cypress ss., top 1469'. Richview pool.

3, 380'NL, 697'EL, SE SE. N. A. Baldridge #1 Green Community. Spd. 7-11-62. Comp. 9-27-63. TD 1570'. OIL WELL (IP not available). Cypress ss., top 1478'. Frac. Richview pool.

11, NW NE SE. Canter Drilling Company #1 Schmidt-Hartman. Spd. 8-6-63. Comp. 9-13-63. TD 1516'. IP 12 BOP. Cypress ss., top 1468'. Frac. Richview pool.

WASHINGTON COUNTY (Continued)

2S, 1W

32, NE SE SW. R. H. Troop #1 Oberhofer. Spd. 9-13-63. Comp. 9-20-63. TD 1503'. D&A. Benoist ss., top 1495'. Ashley pool.

3S, 2W

24, SW SW SW. R. H. Troop #1 Zdrowski. Spd. 9-10-63. Comp. 9-20-63. TD 1292'. D&A. Cypress ss., top 1240'. DuBois Consol. pool.

WAYNE COUNTY

1N, 5E

35, 100'SL, 230'EL, SE. Joe A. Dull #1 Johnsonville West Unit. Spd. 9-10-63. Comp. 9-17-63. TD 1700'. WATER SUPPLY. Pennsylvanian ss., top 1607'. Johnsonville West pool.

36, SW SE NW. Joe A. Dull #2 Johnsonville West Waterflood. CONVERSION. Was Calvert Drlg. & Shakespeare Oil #1 Lori. Comp. 10-21-58. OTD 3170'. IP 14 BOP, trace of water. McClosky ls., top 3100'. Recomp. 9-17-63. TD 3170'. WATER INPUT. McClosky ls., top 3100'. Johnsonville West pool.

1N, 6E

27, 330'SL, 668'WL, NW. Texaco Inc. #7 W. Leathers (Tr.26). CONVERSION. Was Texas #7 Leather. Comp. 9-9-41. OTD 3091'. IP was 860 BOP. McClosky ls., top 3047'. Recomp. 5-26-63. TD 3091'. PBTD 3021'. WATER INPUT. Aux Vases ss., top 2910'. Johnsonville Consol. pool.

1N, 7E

27, SW SE SE. O'Bar Oil Prod. Inc. #2-A C. H. Billington. Spd. 7-14-63. Comp. 9-13-63. TD 3130'. IP 49 BOP. McClosky ls., top 3100'. Clay City Consol. pool.

33, 470'SL, 500'EL, NE SE. Tamarack Petroleum Co. #S-1 West Geff Unit. Spd. 6-26-63. Comp. 7-8-63. TD 2050'. PBTD 1900'. WATER SUPPLY. Pennsylvanian ss., top 1654'. Clay City Consol. pool.

1N, 8E

5, SW SE SW. The Pure Oil Co. #4 Gid Miller-B. CONVERSION. Was Pure Oil Co. #4 Gid Miller"B". Comp. 9-18-45. OTD 2968'. IP was 138 BOP. Aux Vases ss., top 2937'. Recomp. 7-10-63. TD 2968'. WATER INPUT. Aux Vases ss., top 2937'. Clay City Consol. pool.

Fr. 6, 330'N, 409.5'W, SE/c Lot 3. The Pure Oil Co. #1 S. E. Barnes. CONVERSION. Was Pure Oil Co. #1 S. E. Barnes. Comp. 8-28-45. OTD 3020'. IP was 347 BOP. Spar Mountain ls., top 3003'. Recomp. 5-17-63. TD 3020'. PBTD 2948', WATER INPUT. Aux Vases ss., top 2917'. Clay City Consol. pool.

9, SE SW SE. D & D Oil Co. #1 Hockman. Spd. 6-2-63. Comp. 9-27-63. TD 3703'. D&A. Warsaw ls., top 3688'. Clay City Consol. pool.

26, SW SW SW. Alva C. Davis, #2 Fishel "C". CONVERSION. Was Alva C. Davis #2 Fishel "C". Comp. 5-11-54. OTD 3096'. IP was 30 BOP, 30 BW. Aux Vases ss., top 2989'. Recomp. November 1962. TD 3096'. WATER INPUT. Aux Vases ss., top 2989'. Clay City Consol. pool.

1N, 9E

23, SE SE NW. Thomas A. Mitchell Drilling Co. #1 H. G. French. Spd. 8-26-63. Comp. 9-6-63. TD 3292'. D&A. Ste. Genevieve ls., top 3240'. Maple Grove Consol. pool.

2N, 6E

21, NE SW SE. Socony Mobil Oil Co., Inc. #5 Zenith North Field Unit. CONVERSION Was Magnolia #1 J. Cook. Comp. 3-25-52. OTD 3197'. PBTD 3098'. IP was 302 BOP. Spar Mountain ls., top 3076'. Recomp. 6-19-63. TD 3199'. PBTD 3165'. WATER INPUT. Spar Mountain ls., top 3076'. Zenith North pool.

2N, 7E

24, 500'NL, 330'EL, SE NE. J. R. Randolph #3 Isabel Bothwell. CONVERSION. Was Andy Brunner #3 Bothwell. Comp. 9-26-39. OTD 3079'. IP was 110 BOF. McClosky ls., top 2990'. Recomp. July 1963. TD 3079'. COMBINATION SALT WATER DISPOSAL & WATER INPUT. McClosky ls., top 2990'. Clay City Consol. pool.

35, 661'SL, 330'EL, SE. The Pure Oil Co. #1 Guy Flexter. CONVERSION. Was Pure Oil Co. #1 Guy Flexter. Comp. 12-31-40. OTD 3100'. IP was 217 BOP. Aux Vases ss., top 2915'. Recomp. 6-25-63. TD 3100'. WATER INPUT. Aux Vases ss., top 2915'. Clay City Consol. pool.

36, NE SE SE. The Pure Oil Co. #4 Garrison Cons. CONVERSION. Was Pure Oil Co. #4 Garrison Cons. Comp. 3-9-54. OTD 2992'. PBTD 2982'. IP was 39 BOP. Aux Vases ss., top 2943'. Recomp. 6-26-63. TD 2992'. PBTD 2982'. WATER INPUT. Aux Vases ss., top 2943'. Clay City Consol. pool.

36, 648'SL, 333'EL, SW SW. The Pure Oil Co. #1 Reed Consolidated. CONVERSION. Was Pure Oil Co. #1 Reed Consolidated. Comp. 10-1-40. OTD 3085'. IP was 504 BOF. McClosky ls., top 3034'. Recomp. 6-26-63. TD 3085'. PBTD 2945'. WATER INPUT. Aux Vases ss., top 2914'. Clay City Consol. pool.

1S, 5E

2, NE SE NE. Joe A. Dull #1 Johnsonville West Unit. CONVERSION. Was Theo. R. Lindsay #1 David Keele et al. Comp. 6-17-58. OTD 3116'. Was D&A. Recomp. 9-17-63. TD 3116'. WATER INPUT. McClosky ls., top 3089'. Johnsonville West pool.

1S, 6E

15, SE SW NE. Max E. Lazich #1 White-Ellis. Spd. 10-18-61. Comp. 9-20-63. TD 3194'. D&A. Ste. Genevieve ls., top 3128'. Johnsonville South pool.

1S, 7E

10, NW NW SE. Charles H. Dollerhide #1 Barnard Consolidated. CONVERSION. Was Sanders-Fye Drlg. Co. #1 Barnard, Consolidated. Comp. 4-16-57. OTD 3156'. PBTD 3130'. IP was 18 BOP, 3 BW. Aux Vases ss., top 3120'. Recomp. 5-19-62. TD 3156'. WATER INPUT. Aux Vases ss., top 3120'. Clay City Consol. pool.

WAYNE COUNTY (Continued)

1S, 7E

21, NE NE NW. Gulf Oil Corp. #B-13 West Geff Unit. CONVERSION. Was Pennsylvanian ss. WATER SUPPLY WELL. 7-29-60. Recomp. 9-14-62. TD 3200'. PBTD 860'. SALT WATER DISPOSAL. Pennsylvanian ss., top 690'. Clay City Consol. pool.

1S, 9E

26, SW NW NE. Skiles Oil Corporation #2 V. K. Bowman. CONVERSION. Was Carter Oil Co. #2 V. K. Bowman. Comp. 12-20-55. OTD 3313'. PBTD 3293'. IP was 114 BOP, 51 BW. Ohara ls., top 3282'. Recomp. 8-7-63. TD 3313'. PBTD 3297'. WATER INPUT. Ohara ls., top 3282'. Half Moon pool.

1S, 7E

26, 330'NL, 25'EL, SW SW. Bernard Podolsky #1 Werrit. Spd. 7-13-62. Comp. 7-19-62. TD 280'. WATER SUPPLY. Pennsylvanian ss., top 185'. Clay City Consol. pool.

2S, 9E

13, NE SE SW. Alva C. Davis #W-1 Woods. CONVERSION. Was Ill. Mid Continent #2 V. L. Woods. Comp. 6-16-53. OTD 3380'. PBTD 3265'. IP was 100 BOP Aux Vases ss., top 3247'. Recomp. 5-27-62. TD 3380'. WATER INPUT. Aux Vases ss., top 3247'. Goldengate Consol. pool.

24, NW NE NW. Alva C. Davis #W-1 Bunnage. CONVERSION. Was R. F. Rainey #2 Bunnage. Comp. 6-29-54. OTD 3344'. PBTD 3280'. IP was 68 BOP. Aux Vases ss., top 3268'. Recomp. 5-27-62. TD 3344'. WATER INPUT. Aux Vases ss., top 3268'. Goldengate Consol. pool.

24, NW SE NW. Alva C. Davis #W-1 Parks. CONVERSION. Was R. F. Rainey #1 Parks. Comp. 6-20-54. OTD 3372'. IP was 180 BOP. Aux Vases ss., top 3243'. Recomp. 5-27-62. TD 3372'. WATER INPUT. Aux Vases ss., top 3243'. Goldengate Consol. pool.

WHITE COUNTY

3S, 8E

31, 530'SL, 330'EL, NW NE. R. C. Davoust Co. #1-A W. W. Gray. Spd. 7-16-62. Comp. 7-24-62. TD 3261'. WATER INPUT. Aux Vases ss., top 3225'. Mill Shoals pool.

3S, 9E

28, NE SW NE. R. C. Davoust Co. #1 Barbere. CONVERSION. Was Ben Nation #1 Smith. Comp. 9-26-44. OTD 3403'. PBTD 3285'. IP was 40 BOP, 50 BW. Aux Vases ss., top 3258'. Recomp. 1962. TD 3404'. WATER INPUT. Aux Vases ss., top 3258'. Goldengate Consol. pool.

28, NW NW NE. R. C. Davoust Co. #1 Scudamore. CONVERSION. Was Nation Oil Co. #7 J. E. Pollard. Comp. 11-27-45. OTD 3268'. IP was 100 BOP, 5 BW. Aux Vases ss., top 3240'. Recomp. 12-20-62. TD 3277'. WATER INPUT. Aux Vases ss., top 3240'. Goldengate Consol. pool.

34, NW SE SE. Gulf Oil Corp. #M-8-OW Goldengate Unit. Spd. 11-9-61. Comp. 3-16-63. TD 3499'. IP 40 BOP and WATER INPUT. Aux Vases ss (WI), Spar Mountain ls., and McClosky ls. (OIL). Acid Frac. Goldengate Consol. pool.

WHITE COUNTY (Continued)

3S, 14W

31, 360'SL, 430'WL, of NE. The British-Amer. Oil Prod. #B-3 Frank Metcalf. CONVERSION. Was British American Oil Prod. #3-B Frank Metcalf. Comp. 1-11-44. OTD 1574'. Was D&A. Drilled deeper to 1878', 6-12-45. D&A. Recomp. 6-27-63. TD 1878'. WATER INPUT. Biehl ss., top approx. 1800'. Phillipstown Consol. pool.

4S, 9E

27, NE NE NE. Cullum & Lawhead #1 Schoemann. Spd. 8-22-63. Comp. 9-6-63. TD 3314'. D&A. Ste. Genevieve ls., top 3230'. Sumpter West pool.

4S, 10E

3, NW SW NE. UDIC Corporation #1 H. Hanks. Was Sands Oil Corp. #1 H. Hanks. Comp. 6-25-61. OTD 3280'. Was D&A. Recomp. 9-17-63. TD 3280'. D&A. Ste. Genevieve ls., top 3206'. Albion Consol. pool.

Ov. 7, NE SE SE. Gulf Oil Corp. #D-6W East Centerville Unit. CONVERSION. Was W. C. McBride #6 W. W. Gray. Comp. 11-3-42. OTD 2500'. IP was 8 BOP. Tar Springs ss., top 2460'. Recomp. 8-2-62. TD 2522'. WATER INPUT. Tar Springs ss., top 2460'. Centerville East pool.

17, NW SW NW. Consolidated Oil & Gas, Inc. #1-A Paul G. Green. Spd. 7-25-63. Comp. 9-20-63. TD 3260'. IP 70 BOP, 100 BW. Tar Springs ss., Cypress ss., Bethel ss., and Aux Vases ss. Frac. Centerville East pool.

18, 330'SL, 360'EL, NW NW. Gulf Oil Corp. #0-2 East Centerville Unit. Spd. 8-1-62. Comp. 6-21-63. TD 3337'. PBTD 3307'. IP 43 BOP, 212 BW. Tar Springs ss., Cypress ss., Bethel ss., Aux Vases ss., and McClosky ls. Frac. Acid. Centerville East pool.

Ov. 18, SW SE NE. Consolidated Oil and Gas #1-A Rudolph-Williams Con. CONVERSION. Was Fox & Fox #1-A Rudolph-Williams Comm. Comp. 5-26-53. OTD 3035'. PBTD 3002'. IP was 48 BOP, 15 BW. Cypress ss., top 2824'. Converted to Tar Springs WATER INPUT in 1956. Recomp. October 1962. TD 3035'. PBTD 2997'. WATER INPUT. Tar Springs ss., Cypress ss. and Bethel ss. Centerville East pool.

25, NW NW NE. Victor R. Gallagher #3 Hughes Community. Spd. 9-9-63. Comp. 9-20-63. TD 2344'. WATER INPUT. Tar Springs ss., top 2330'. Phillipstown Consol. pool.

25, NE NW NE. Victor R. Gallagher #4 Kuykendall Com. Spd. 8-15-63. Comp. 9-24-63. TD 2345'. WATER INPUT. Tar Springs ss., top 2324'. Phillipstown Consol. pool.

4S, 14W

Fr. 4, 380'SL, 330'WL, SE SW SW. Mabee Petroleum Corp. #3-A O. Smith. Spd. 10-27-60. Comp. 11-29-60. TD 2713'. OIL WELL, IP not available. Bethel ss., top 2673'. New Harmony Consol. pool.

8, NE NW SE. Socony Mobil Oil Co., Inc. #W-2 J. J. Bond. CONVERSION. Was Magnolia #2 J. J. Bond. Comp. 11-12-40. OTD 2719'. IP was 288 BOP. Cypress ss., Paint Creek ss., and Bethel ss. Drilled deeper 5-20-41. TD 2828'. IP was 163 BOP. Cypress ss. and Aux Vases ss. Converted to Cypress WATER INPUT well 6-20-59. Recomp. 4-16-63. TD 2828'. PBTD 2566'. WATER INPUT and SALT WATER DISPOSAL. Cypress ss. (WI) and Tar Springs (SWD). New Harmony Consol. pool.

WHITE COUNTY (Continued)

4S, 14W

17, NE NE SW. Skelly Oil Co. #1 Daly "A". CONVERSION. Was Skelly Oil Co. #1 Daly Tr. Comp. 12-31-40. OTD 2733'. IP was 46 BOP, 35 BW. Bethel ss., top 2702'. Worked over 6-30-53. TD 3018'. PBTD 2933'. IP was 40 BOP. Spar Mountain ls., top 2904'. Recomp. 11-9-62. TD 3018'. PBTD 2835'. WATER INPUT. Cypress ss., Paint Creek ss., Bethel ss., and Aux Vases ss. New Harmony Consol. pool.

5S, 8E

29, SW SW SE. Ryan Oil Company #1-W Lloyd Price Com. CONVERSION. Was Ryan & Sharp #1 Lloyd Price Comm. Comp. 10-13-53. OTD 3250'. IP was 100 BOP. Aux Vases ss., top 3242'. Recomp. July 1963. TD 3250'. WATER INPUT. Aux Vases ss., top 3242'. Enfield pool.

5S, 10E

1, SE NW SE. Royalco, Inc. #4 Kern. Spd 8-24-63. Comp. 9-6-63. TD 2300'. D&A. Tar Springs ss., top 2290'. Phillipstown Consol. pool.

6S, 9E

12, 1040'NL, 300'WL, NW. Sinclair Oil & Gas Co. #16 Storms Pool Unit Tr. 6 Well. Spd. 6-8-63. Comp. 6-18-63. TD 2295'. PBTD 2276'. WATER INPUT. Waltersburg ss., top 2250'. Acid. Storms Consol. pool.

6S, 10E

21, NE SW SE. Crescent Oil & Gas Corp. #1 Reiling Com. "B". CONVERSION. Was Great Lakes Carbon Corp. #1 Reiling-Tuley Comm. Comp. 10-31-44. OTD 3018'. PBTD 2648'. IP was 58 BOP, 50 BW. Cypress ss., top 2620'. Recomp. September 1961. TD 3018'. WATER INPUT. Tar Springs ss., top 2269'. Concord Consol. pool.

21, NE NE SE. W. R. Tuley #2 Sarah J. Tuley. CONVERSION. Was Tuley #2 Tuley Comp. 6-20-44. OTD 2630'. IP was 77 BOP. Cypress ss., top 2628'. Recomp. April 1962. TD 2630'. PBTD 2644'. WATER INPUT. Cypress ss., top 2628'. Concord Consol. pool.

6S, 11E

Fr. 18, NW SW NE. Bernard Podolsky #1 S. H. Arnold "B". OWWO. Was Leslie Oil Co. #1 S. H. Arnold. Comp. 10-9-51. OTD 2598'. IPP 40 BOP. Cypress ss., top 2582'. Recomp. 9-24-63. TD 2598'. WATERFLOOD PRODUCER. Cypress ss., top 2582'. Maunie South Consol. pool.

7S, 9E

13, 380'SL, 330'EL, NE SW. Bernard Podolsky #1 Questell. CONVERSION. Was Sohio #2 Questell. Comp. 9-30-47. OTD 296 '. Was D&A (SO). Recomp. 12-1-62. TD 2970'. PBTD 2259'. WATERSUPPLY. Palestine ss., top 2120'. Herald Consol. pool.

7S, 10E

24, NW SE SE. Ryan Company #4 Wasem. CONVERSION. Was Johnnie S. Carter #4 W. L. Wasem. Comp. 10-21-48. OTD 2279'. Was D&A. Worked over 12-2-59. TD 2854'. PBTD 2826'. IP was 50 BOP, 15 BW. Ohara ls., top 2805'. Recomp. 7-1-62. TD 2855'. WATER INPUT. Tar Springs ss., top 2166'. Frac. New Haven Consol. pool.

WILLIAMSON COUNTY

9S, 3E

4, 645'NL, 555'WL, NE NE. Central Illinois Public Service #1 Madge Gahm. Spd. 2-8-62. Temp. Abd. (SG) February 1962. TD 1904'. Tar Spring (?) ss., top 1902'. WF.

PRODUCING WELLS REPORTED PLUGGED TO SEPTEMBER 25, 1963

Data furnished by Department of Mines and Minerals, Springfield, Illinois modified to agree with original completion. The total depth, date of plugging and present pool assignment are listed.

ADAMS COUNTY

12-2S-5W, 400'NL, 990'WL, SE. Robert Betz #5 Louderback. 600'. 8-31-63. Kellervill

BOND COUNTY

16-6N-2W, NE SE NE. Miami Operating Co. #3-A Anderson. 895'. 9-24-63. Woburn Consol.

16-6N-2W, NE NE NE. Miami Operating (Now Illinois Lease Operating Co.) #4-A Anderson. 1081'. 9-25-63. Woburn Consol.

CHRISTIAN COUNTY

28-13N-1E, SW NW NW. National Assoc. Petr. #1 C. G. Simcox, Tr. 2365'. 8-19-63. Assumption Consol.

28-13N-1E, NE NW NW. National Assoc. Petr. #2 C. G. Simcox, Tr. 2380'. 8-20-63. Assumption Consol.

28-13N-3W, NW NW SW. M & M Development Co. #1 Blackstock. 19[illegible]'. 8-17-63. Bulpitt South.

22-15N-1W, NE NE NW. James Jordan #1 Marshall. 1927'. 9-7-63. Mt. Auburn Consol.

CLARK COUNTY

30-10N-13W, 350'SL, 330'WL, NE NE. Leonard S. Banks #2 Morgan and Shanks. 493'. 8-14-63. Martinsville.

CLAY COUNTY

3-2N-7E, SW SE NW. National Assoc. Petr. #1 Eugene D. Stanford. 3602'. 8-24-63. Clay City West Consol.

17-3N-6E, NW SE SW. National Assoc. Petr. #2 Clara Friend. 2783'. 9-19-63. Kenner North.

17-3N-6E, NE SW SW. National Assoc. Petr. #3 Clara Friend. 2774'. 9-21-63. Kenner North.

17-3N-6E, SW SE NE. National Assoc. Petr. Co. #1 L. R. Wells. 2745'. 9-13-63. Kenner North.

17-3N-6E, SE SE NE. Indiana Farm Bureau Co-op Assoc. #4 Lois Wells et al. 2725'. 9-17-63. Kenner North.

5-3N-7E, 380'NL, 330'EL, SW SE. Lohmann-Johnson Drlg. #2 Lorena McGilton. 2980'. 8-6-63. Sailor Springs Consol.

13-4N-7E, NW NW NW. Gaurd S. Marvin #2 Conley "A". 2625'. 9-5-63. Sailor Springs Consol.

13-4N-7E, 418'SL, 242'WL, NW NW. Gaurd S. Marvin #3 Conley Heirs "A". 2614'. 9-7-63. Sailor Springs Consol.

CLINTON COUNTY

36-2N-4W, SW NW SE. C. E. Brehm Drlg. #1 Huelsmann. 2519'. 9-4-63. Germantown East.

CRAWFORD COUNTY

*14-5N-11W, 660'SL, 200'WL, NW SW. D. W. Franchott Co., Inc. # Bailey. 927'. 9-11-63. Main Consol.

16-5N-11W, 200'NL, 200'WL, NW SE. Yingling Oil and Mining Co. (formerly Ohio Oil Co.) #0-2 J. W. Lindsay. 955'. 9-4-63. Main Consol.

CRAWFORD COUNTY (Continued)

*16-5N-11W, 200'NL, 200'EL, NE NW. Yingling Oil & Mining Co. #3 J. W. Lindsay. 1012'. 8-16-63. Main Consol.

16-5N-11W, 240'NL, 255'EL, SW SE. Yingling Oil & Mining Co. #EO-7 J. W. Lindsay. 1024'. 8-23-63. Main Consol.

21-5N-11W, 330'SL, 332'EL, SW NW. Riddle Oil Co. (Formerly Tidewater Assoc. Oil Co.) #19 N. L. Lindsay. 962'. 8-29-63. Main Consol.

6-5N-12W, 175'SL, 200'EL, SE NE. Ohio Oil Co. #9 R. J. Kent. 905'. 8-30-63. Main Consol.

30-6N-12W, SW NW SW. Mahutska Oil Co. (formerly Ernest V. Sanders) #1 Adams-Maxwell. 965'. 8-16-63. Main Consol.

19-7N-13W, 230'SL, 270'EL, NE NE. Marathon Oil Co. #14 M. H. Arnold. 1448'. 8-6-63. Main Consol.

21-7N-13W, 1460'NL, 1220'WL, NW. Marathon Oil Co. #12 O. G. Kintner. 998'. 9-2-63. Main Consol.

12-7N-14W, 1150'NL, 1080'WL, NE. Marathon Oil Co. #14 a/c 2 J. H. Wilkin. 1008'. 9-5-63. Main Consol.

12-7N-14W, 660'NL, 1200'WL, NE. Marathon Oil Company #12 a/c 2 J. H. Wilkin. 990'. 8-15-63. Main Consol.

EDWARDS COUNTY

27-2S-14W, NE SE NE. George H. Wickham #4 Josephine Schroeder. 2989'. 8-24-63. New Harmony Consol.

27-2S-14W, 330'SL, 295'EL, NW NE. George H. Wickham #6 J. F. Schroeder. 2955'. 8-27-63. New Harmony Consol.

27-2S-14W, SE SW NE. George H. Wickham #1 Josephine Schroeder. 2987'. 8-28-63. New Harmony Consol.

34-2S-14W, NW NE NE. George Wickham #1 Johnson. 2736'. 8-21-63. New Harmony Consol.

EFFINGHAM COUNTY

Fr. 7-8N-4E, 990'NL, 2426'EL, SW SE. C. B. Mansfield #1 D. P. Nation. 1561'. 8-21-63. Louden.

FAYETTE COUNTY

29-8N-3E, NW SW SE. Carter Oil Co. #1 S. R. Myers. 1568'. 8-30-63. Louden.

GALLATIN COUNTY

33-7S-8E, SW NW SW. V. S. & S. Drlg. Co. #1 McGinley Teachers. 2833'. 9-11-63. Omaha.

3-8S-10E, SW NE SW. Sun Oil Company #2 Jessie B. Hick. 2139'. 8-29-63. Inman East Consol.

3-8S-10E, NE SW SW. Sun Oil Co. #3 Jessie B. Hick. 2885'. 8-24-63. Inman East Consol.

3-8S-10E, NW NE SW. Sun Oil Co. #5 Jessie B. Hick. 2138'. 9-3-63. Inman East Consol. (Water Input, formerly a producer.)

3-8S-10E, SE NE SW. Sun Oil Co. #1 Jessie B. Hick. 2157'. 9-4-63. Inman East Consol. (Water Input, formerly a producer.)

3-8S-10E, NE NE SW. Sun Oil Company #4 Jessie B. Hick. 2141'. 8-31-63. Inman East Consol.

HAMILTON COUNTY

27-5S-6E, 480'SL, 330'EL, NE SE. John M. Zanetis #1 J. Stelle. 3200'. 9-4-63. Dale Consol. (Salt Water Disposal, formerly a producer.)

JASPER COUNTY

6-5N-11E, NW NE NE. Hill Production Co. #1 Chas. H. & Lewis W. Valbert. 2855'. 9-11-63. Ste. Marie.

6-6N-10E, 330'SL, 230'EL, NE SW. Parrish-Ensminger #1 Clete Jensen. 2892'. 8-27-63. Clay City Consol.

25-7N-10E, NW SW SE. John B. Murvin #1 M. Kinsie. 2685'. 9-17-63. Clay City Consol

LAWRENCE COUNTY

24-2N-12W, SW NE SW. Clarence Catt Jr. & Gary Tussey #1 E. Hoh. 2154'. 8-23-63. Allendale.

26-3N-11W, NE NE NW. Triple S Oil Prod. #1 I. Downen. 1904'. 7-17-63. Beman.

4-3N-12W, 325'SL, 325WL, NW. Marathon Oil Company #10 Lawrence Co. Infirmary. 1539'. 9-3-63. Lawrence.

8-3N-12W, 330'NL, 330'WL, NE NE. Marathon Oil Co. #9 J. F. Judy. 1732'. 8-22-63. Lawrence.

23-3N-12W, 270'NL, 750'WL, SE. Marathon Oil Company #8 R. Gould. 1790'. 8-22-63. Lawrence.

35-3N-12W, 300'NL, 325'WL, NE SE. The Ohio Oil Company #29 L. K. Leighty a/c 1. 1792'. 9-5-63. Lawrence.

1-3N-13W, 464'NL, 330'EL, NW NE. Sands Oil Corp. #1 James L. Bright et al. 1785'. 8-31-63. Lawrence.

36-4N-13W, 1050'SL, 225'WL, SE NE. Marathon Oil Co. (Formerly Maple Oil Co.) #5 George J. Stoltz. 1628'. 8-9-63. Lawrence.

36-4N-13W, 1090'SL, 200'EL, SE NE. Marathon Oil Co. (formerly Maple Oil Company) #6 George J. Stoltz. 1581'. 7-29-63. Lawrence.

36-5N-13W, 200'NL, 200'WL, SW SW. The Bradley Producing Corp. (formerly Snowden Bros #2 Petty. 1550'. 8-23-63. Lawrence.

MCDONOUGH COUNTY

*17-4N-4W, location in section unknown. William Measley #9 Wilbur Roth. 475'. 8-20-63. Colmar-Plymouth.

*17-4N-4W, location in section unknown. William Measley #16 Wilbur Roth. 441'. 8-20-63. Colmar-Plymouth.

*17-4N-4W, location in section unknown. William Measley #15 Wilbur Roth. 460'. 8-20-63. Colmar-Plymouth.

*17-4N-4W, location in section unknown. William Measley #17 Wilbur Roth. 470'. 8-20-63. Colmar-Plymouth.

*17-4N-4W, location in section unknown. William Measley #20 Wilbur Roth. 480'. 8-20-63. Colmar-Plymouth.

*17-4N-4W, location in section unknown. William Measley #23 Wilbur Roth. 475'. 8-20-63. Colmar-Plymouth.

*17-4N-4W, location in section unknown. William Measley #27 Wilbur Roth. 480'. 8-20-63. Colmar-Plymouth.

MARION COUNTY

4-1N-1E, 990'NL, 330'EL, SW NE. W. L. Bryant #4 Langewisch. 1629'. 9-14-63. Langewisch-Kuester.

RICHLAND COUNTY

4-3N-9E, 660'SL, 330'WL, SW SW. The Pure Oil Co. #2 John O. Coen. 2990'. 9-11-63. Clay City Consol.

5-3N-9E, 670'SL, 660'EL, NE. The Pure Oil Co. #7 John Hundley. 2588'. 9-10-63. Clay City Consol.

5-3N-9E, SE SW SE. The Pure Oil Co. #3 Palmer-Taylor. 2977'. 9-13-63. Clay City Consol.

8-3N-9E, 1980'SL, 990'EL, SE. The Pure Oil Co. #2 Frances J. Coen. 3000'. 9-12-63. Clay City Consol.

SALINE COUNTY

35-8S-6E, 350'NL, 330'EL, NE. Poc Oil Corporation #6 Frieda Gates. 2133'. 9-11-63. Eldorado Consol.

WABASH COUNTY

1-1N-12W, 1050'NL, 1545'EL, SE. J. S. Young, Jr. #1 Mary Stillwell. 2030'. 8-3-63. Allendale. (Water Input, formerly a producer.)

Fr. 7-3S-13W, 2115'NL, 3450'EL, NW. Tri-Par Oil Company #1 Gerald Parmenter. 2879'. 8-30-63. New Harmony Consol.

WAYNE COUNTY

9-1N-7E, 380'SL, 330'WL, NW SE. National Assoc. Petro. Co. #2 Barth-Pomeroy "A". 3331'. 8-26-63. Clay City Consol.

9-1N-7E, NW NE SE. Nat. Assoc. Petro. Co. #1 Barth-Fitch. 3108'. 8-27-63. Clay City Consol.

19-2N-8E, 430'NL, 330'EL, NW SW SE. Floyd E. Thompson #2 Emma Wright. 2975'. 8-30-63. Clay City Consol.

2-2S-6E, NE SW NW. Kingwood Oil Co. #1 Ida Butler. 3374'. 8-27-63. Covington South.

16-2S-8E, SE SW NW. Robinson-Puckett, Inc. #7 B. Earl Puckett "A". 3235'. 8-31-63. Clay City Consol.

16-2S-8E, NW NW SW. Ashland Oil & Refining Co. #1 B. Earl Puckett. 3265'. 9-4-63. Clay City Consol.

4-3S-9E, SW SE NW. Cities Service Oil Co. #2 Kletzker "B". 3400'. 8-28-63. Goldengate Consol. (Water Input, formerly producer.)

WHITE COUNTY

35-4S-10E, NE NW NE. Magnolia Petroleum Co. #1 Lulu R. Clark. 3158'. 8-26-63. Phillipstown Consol.

19-4S-14W, 330'NL, 380'EL, SE NE. Clark & Clark Co. #1 Ralph Hanks. 2436'. 8-24-63. New Harmony Consol.

28-5S-10E, C-N/2 NE NE. Nat. Assoc. Petrol. Co. #2 Hanna-Smith Comm. 2440'. 8-24-63. Storms Consol.

28-5S-10E, SW NE NE. Nat. Assoc. Petro. Co. #4 Hanna-Smith Comm. 3112'. 8-27-63. Storms Consol.

33-6S-8E, NW NW SW. C. E. Brehm Drilling & Prod. #3 Harry Yates et al. Comm. 3140'. 9-7-63. Roland Consol.

* These are old wells that could not be tied in with records on file at the Geological Survey.

ABBREVIATIONS USED IN THIS REPORT

Abd.--Abandoned
Acid--Acid treatment
BOF--Barrels of oil flowing
BOP--Barrels of oil on pump
BW--Barrels of water
C--Center
CDU--Completion data unreported, to be given when available
Comp.--Completed
Consol.--Consolidated
COTD--Clean-out total depth
Csg.--Casing
D & A--Dry and abandoned
Dol.--Dolomite
E/2--East $\frac{1}{2}$
EL--From the east line
Est.--Estimated
Ext.--Extension(s)
Fm.--Formation
Fr.--Fractional
Frac.--Hydraulic fracture treatment
IP--Initial production
L--line
Loc.--Location
Ls.--Limestone
N/2--North $\frac{1}{2}$
Nat.--Natural, no treatment
NE--Northeast $\frac{1}{4}$
NL--From the north line
NW--Northwest $\frac{1}{4}$
OTD--Old total depth
OWDD--Old well drilled deeper
OWWO--Old well worked over
PB--Plugged back
PBTD--Plugged-back total depth
R--Range
S/2--South $\frac{1}{2}$
SE--Southeast $\frac{1}{4}$
SG--Show of gas
Sh.--Shale
SIGW--Shut in gas well
SL--From the south line
SO--Show of oil
Spd.--Spudded
Ss.--Sandstone
SSO--Slight show of oil
SW--Southwest $\frac{1}{4}$
Swb.--Swabbing
SWD--Salt water disposal well
T--Township
Temp. abd.--Temporarily abandoned
TD--Total depth
W/2--West $\frac{1}{2}$
WF--Wildcat far (more than 2 miles from production)
WL--From the west line
WN--Wildcat near ($\frac{1}{2}$ to 2 miles from production)

(44235—25M—9-61)

Some Recent Publications of Interest to
the Petroleum Industry

by

ILLINOIS GEOLOGICAL SURVEY
Urbana, Illinois

Bull. 80.	Symposium on Water Flooding (1957). 50 cents.
Bull. 89.	Champlainian Series (Middle Ordovician) in Illinois (1963). $1.00.
Ill. Pet. 72.	Oil Resources and Possibilities in Illinois (1955). 25 cents.
Ill. Pet. 76.	PETROLEUM INDUSTRY IN ILLINOIS, 1961 (1962). 75 cents.
R. I. 214.	Classification of the Pennsylvanian Strata of Illinois (1960). 25 cents.
R. I. 216.	Classification of Genevievian and Chesterian (Late Mississippian) Rocks of Illinois (1963). 50 cents.
Cir. 160.	Summary of Stratigraphy Shown in Geologic Cross Section of Illinois Basin (1959 Reprint). Geologic cross section of Illinois Basin, to accompany Circular. Cross section map $1.00. Circular free.
Cir. 267.	Spar Mountain Sandstone in Cooks Mills Area, Coles and Douglas Counties, Illinois (1959). Free.
Cir. 271.	Subsurface Geology and Coal Resources of the Pennsylvanian System in Douglas, Coles, and Cumberland Counties, Illinois (1959). Free.
Cir. 272.	Freeburg Gas Pool, St. Clair County, Illinois (1959). Free.
Cir. 292.	Glacial-Drift Gas in Illinois (1960). Free.
Cir. 306.	Differentiation of Caseyville (Pennsylvanian) and Chester (Mississippian) Sediments in the Illinois Basin (1960). Free.
Cir. 312.	Subsurface Geology and Coal Resources of the Pennsylvanian System in Sangamon, Macon, Menard, and Parts of Christian and Logan Counties, Illinois (1961). Free.
Cir. 318.	Underground Storage of Natural Gas in Illinois (1961). Free.
Cir. 325.	Oil and Gas in the Adams-Brown-Schuyler County Area, Illinois (1961). Free.
Cir. 339.	Shape and Distribution Patterns of Pennsylvanian Sand Bodies in Illinois (1962). Free.
Cir. 340.	Late Mississippian Sandstones of Illinois (1962). Free.
Cir. 349.	Wapella East Oil Pool, DeWitt County, Illinois — A Silurian Reef (1963). Free.
Cir. 351.	Structural Framework of Southernmost Illinois (1963). Free.

53.2805
L
Cop. 2

State of Illinois
Otto Kerner, Governor
Department of Registration and Education

ILLINOIS STATE GEOLOGICAL SURVEY

John C. Frye, Chief
Urbana, Illinois

No. 324 October 1963

MONTHLY REPORT

OIL AND GAS DRILLING IN ILLINOIS

J. Van Den Berg

Single copies, 15 cents. One-year subscription, January through December, $1.80

NOV 2 3 1963
UNIVERSITY OF ILLINOIS

DISCOVERIES

None

Extensions to Oil Pools

LAWRENCE WEST, Lawrence County, 11-3N-13W, Bethel sand at 2108'. Discovery well, James Van Buskirk #1 G. C. Sanders (OWWO), IP 5 BOP, 1 BW, after frac.
PARNELL, DeWitt County, 1-20N-4E, Sonora sand at 640'. Discovery well, E. H. Kaufman #2 A. Kirk, IP 8 BOP, 40 BW, natural.

New Pay Zones in Pools

COOKS MILLS CONSOLIDATED, Coles County, 16-13N-7E, Carper sand at 2700' becomes the fifth pay zone in the pool. Discovery well, E. C. Reeves #8-A D. Andres (OWWO), IP 3 BOP, 40 BW, from Carper sand and Devonian lime, after frac.
ST. FRANCISVILLE EAST, Lawrence County, 9-2N-11W, Spar Mtn. lime at 1822' becomes the sixth pay zone in the pool. Discovery well, Payne Brothers #1 Emma Highsmith, IP 4 BOP, 3 BW, natural.

TABLE I

New Pools Discovered from November 1962 through October 1963

Pool: County	Twp.	Rng.
November 1962		
None		
December		
Eden Gas:		
Randolph	5S	5W
Pittsburg North Gas:		
Williamson	8S	3E
Wapella East:		
DeWitt	21N	3E
January 1963		
Buckner:		
Franklin	6S	2E
New City South:		
Christian	14N	4W
February		
None		
March		
None		
April		
None		
May		
Carlyle East:		
Clinton	2N	2W
June		
Hayes:		
Douglas	16N	8E
July		
Parnell:		
DeWitt	21N	4E
Stewardson East:		
Shelby	9N	6E
Zeigler:		
Franklin	7S	2E
August		
Virden West:		
Macoupin	12N	7W
September		
None		
October		
None		

TABLE II

COMPLETIONS AND PRODUCTION BY MONTHS

(Service wells, etc., not included in Table II, are classified in Table III)

	Producing Oil Wells (Gas in Parentheses)					New Dry Holes				
	Pool Wells	Discoveries Pool	Discoveries Ext.	Newly Drilled Holes	Reworked Dry Holes	Pool Wells	Wildcat Near	Wildcat Far	Total New Tests	Production in Thousands of Barrels
1962										
Jan.	57	0	2	52	7	65	23	25	165	6,570
Feb.	65	0	1	59	7	22	10	15	106	6,313
Mar.	75	0	1	74	2	20	7	4	105	6,864
Apr.	57(1)	1	2	59(1)	1	30	6	6	102	6,627
May	88(1)	2	4	90(1)	4	60	28	21	200	6,719
June	89(1)	0	7	85(1)	11	45	19	18	168	6,507
July	91(2)	1	4	87(2)	9	69	21	26	205	6,598
Aug.	81(1)	3	2(1)	75(1)	11(1)	49	14	15	154	6,831
Sept.	76	0	5	77	4	46	20	26	169	6,268
Oct.	113(6)	2	5	111(5)	9(1)	50	17	20	203	6,747
Nov.	65(3)	0	1(2)	63(4)	3(1)	40	21	18	146	6,472
Dec.	50(3)	1(2)	3(1)	49(5)	5(1)	30	18	14	116	6,284
	907(18)	10(2)	37(4)	881(20)	73(4)	526	204	208	1,839	78,800
1963										
Jan.	106(4)	2	3	97(4)	14	59	31	12	203	6,257
Feb.	83(2)	0	1	77(2)	7	37	9	21	146	5,812
Mar.	69(1)	0	1	65(1)	5	26	9	14	115	6,346
Apr.	68(13)	0	2(1)	70(14)	0	53	8	22	167	6,384
May	58(1)	1	2	55	6(1)	39	7	13	114	6,439
June	84(5)	1	1	79(5)	7	31	14	14	143	6,140
July	78(1)	3	2	78(1)	5	36	19	33	167	6,361
Aug.	89(1)	1	1(1)	86(2)	5	56	24	26	194	6,383
Sept.	89	0	2(1)	83(1)	8	44	12	20	160	6,209
Oct.	91(1)	0	2	82(1)	11	70	18	26	197	6,438

Tests are considered pool wells if located less than ½ mile from producing well. Near wildcats are drilled ½ to 1½ miles from production and if successful are usually called extensions. Far wildcats, over 1½ miles from production, usually discover new pools if successful. Reworked wells listed in the body of the report are included in this table only if they are former dry holes converted to producing wells. Production figures through April 1963 are based on Pipe Line Production Reports; figures for May through October 1963 are preliminary estimates compiled from the Oil and Gas Journal.

TABLE III

Drilling by Counties, October 1963

County	Oil and Gas				Service Wells			Gas Storage		Permits to Drill°
	New Wells		OWWO D&A to Prod.	Structure Tests	New Wells	Conversions		Structure Tests	Storage Projects	
	Total Comp.	Prod.				Were Prod.	Other			
Adams	0	0	0	0	0	0	0	0	0	2
Bond	3	2*	0	0	0	0	0	0	0	2
Brown	6	0	0	0	0	0	0	0	0	2
Champaign	1	0	0	0	0	0	0	0	0	0
Christian	10	3	0	0	0	1	0	0	0	13
Clark	11	8	1	0	1	0	0	0	0	9
Clay	16	7	2	0	0	0	0	0	0	39
Clinton	5	0	0	0	0	0	0	0	0	8
Coles	5	5	2	0	0	1	0	0	0	4
Crawford	21	16	1	0	4	1	0	0	0	32
Cumberland	1	0	0	0	0	0	0	0	0	1
DeKalb	0	0	0	0	0	0	0	0	0	1
DeWitt	1	1	0	0	0	0	0	0	0	3
Douglas	1	0	0	0	0	0	0	0	0	3
Edgar	5	0	0	0	0	0	0	0	0	1
Edwards	3	0	0	0	0	2	0	0	0	11
Effingham	3	1	0	0	0	0	0	0	0	4
Fayette	7	5	0	0	9	4	0	0	0	8
Franklin	8	2	0	0	0	0	0	0	0	10
Fulton	1	0	0	0	0	0	0	0	0	1
Gallatin	3	0	0	0	0	0	0	0	0	6
Hamilton	1	0	0	0	0	1	1	0	0	9
Henderson	1	0	0	0	0	0	0	0	0	0
Jasper	4	0	0	0	0	0	0	0	0	2
Jefferson	5	3	0	0	0	0	0	0	0	9
Kankakee	0	0	0	0	0	0	0	0	0	1
Kendall	0	0	0	0	0	0	0	0	0	6
LaSalle	0	0	0	0	0	0	0	0	0	6
Lawrence	15	10	2	0	0	0	0	0	0	29
Lee	0	0	0	0	0	0	0	0	0	7
Logan	0	0	0	0	0	0	0	0	0	1
McDonough	3	0	0	0	0	0	0	0	0	1
McLean	3	0	0	0	0	0	0	0	0	7
Macon	1	0	0	0	0	0	0	0	0	9
Macoupin	2	0	0	0	0	0	0	0	0	2
Madison	0	0	0	0	0	0	0	0	0	3
Marion	5	1	0	0	0	0	0	0	0	10
Mason	0	0	0	0	0	0	0	0	0	2
Montgomery	0	0	0	0	0	0	0	0	0	2
Morgan	0	0	0	0	0	0	0	0	0	3
Moultrie	0	0	0	0	0	0	0	0	0	1
Ogle	0	0	0	0	0	0	0	0	0	15

TABLE III (Concluded)

County	Oil and Gas				Service Wells			Gas Storage		Permits to Drill°
	New Wells		OWWO D&A to Prod.	Structure Tests	New Wells	Conversions		Structure Tests	Storage Projects	
	Total Comp.	Prod.				Were Prod.	Other			
Peoria	0	0	0	0	0	0	0	0	0	2
Perry	0	0	0	0	0	0	0	0	0	1
Piatt	0	0	0	0	0	0	0	0	0	1
Randolph	0	0	0	0	0	0	0	0	0	2
Richland	2	0	0	0	0	0	0	0	0	10
St. Clair	0	0	0	0	0	0	0	0	0	7
Saline	3	2	0	0	0	0	0	0	0	2
Sangamon	3	1	0	0	0	0	0	0	0	13
Schuyler	0	0	0	0	0	0	0	0	0	1
Shelby	3	1	0	0	0	0	0	0	0	3
Tazewell	0	0	0	0	0	0	0	0	0	1
Vermilion	0	0	0	0	0	0	0	0	0	1
Wabash	19	10	0	0	0	0	0	0	0	14
Washington	6	1	0	0	0	0	0	0	0	3
Wayne	6	2	1	0	0	0	0	0	0	14
White	4	2	2	0	0	0	0	0	0	25
Will	0	0	0	0	0	0	0	0	0	2
	197	83	11	0	14	10	1	0	0	387

°Issued by Department of Mines and Minerals, Springfield, Illinois, September 27 through October 31, 1963.

*Includes 1 gas well.

* * * * * * * * * * * *

WELL SAMPLE LIBRARY

A listing of current monthly additions to the well sample library at the Geological Survey is available, at no charge, upon request.

WELL RECORDS

The Survey's collection of well logs contains records on more than 150,000 wells and test holes in the State of Illinois, and includes more than 59,000 geophysical logs. These records are available for public use, without charge, in our Mineral Resource Records Section. Driller's logs and sample studies will be loaned for a ten-day period.

OIL AND GAS DEVELOPMENT MAPS

Price, 60¢ each, except #37, which costs 40¢, available from the Illinois State Geological Survey, Natural Resources Building, Urbana, Illinois.

The maps (blue-line print maps, revised quarterly) show oil, gas, and dry and abandoned wells, on a base noting towns, main roads, county, township, and section lines. Scale two inches to the mile.

Maps 20, 21, 22, 23, 31, 32, 34, 35, 36, 37, 40, 41, 53, 54, and 73 have been recently redrawn on new bases and show, in addition to information on the other maps, salt water disposal wells, conversions, water input wells, waterflood producers, and stratigraphic tests no longer confidential.

The following new maps are available:

No. 87. Mt. Pulaski, T. 16, 17, 18 N., R. 2, 3, 4 W.
No. 96. DeWitt, T. 19, 20, 21 N., R. 3, 4, 5 E.
No. 97. Clinton, T. 19, 20, 21 N., R. 1 W., 1, 2 E.
No.104. LeRoy, T. 22, 23, 24 N., R. 3, 4, 5 E.

OTHER OIL AND GAS MAPS

Oil and Gas Industry Map of Illinois. New edition revised to January 1, 1961, scale 8 miles to one inch, showing oil and gas fields (producing and abandoned); crude, refined products, and natural gas pipelines; pumping, compressor and metering stations; refineries; propane and gas storage; and underground gas storage projects, both exisitng and proposed. Price, 50¢.

Preliminary Structure Map of the "Trenton" in Illinois. January 1954. Price, 30¢.

A list of these and other maps and publications is available on request from the Illinois State Geological Survey.

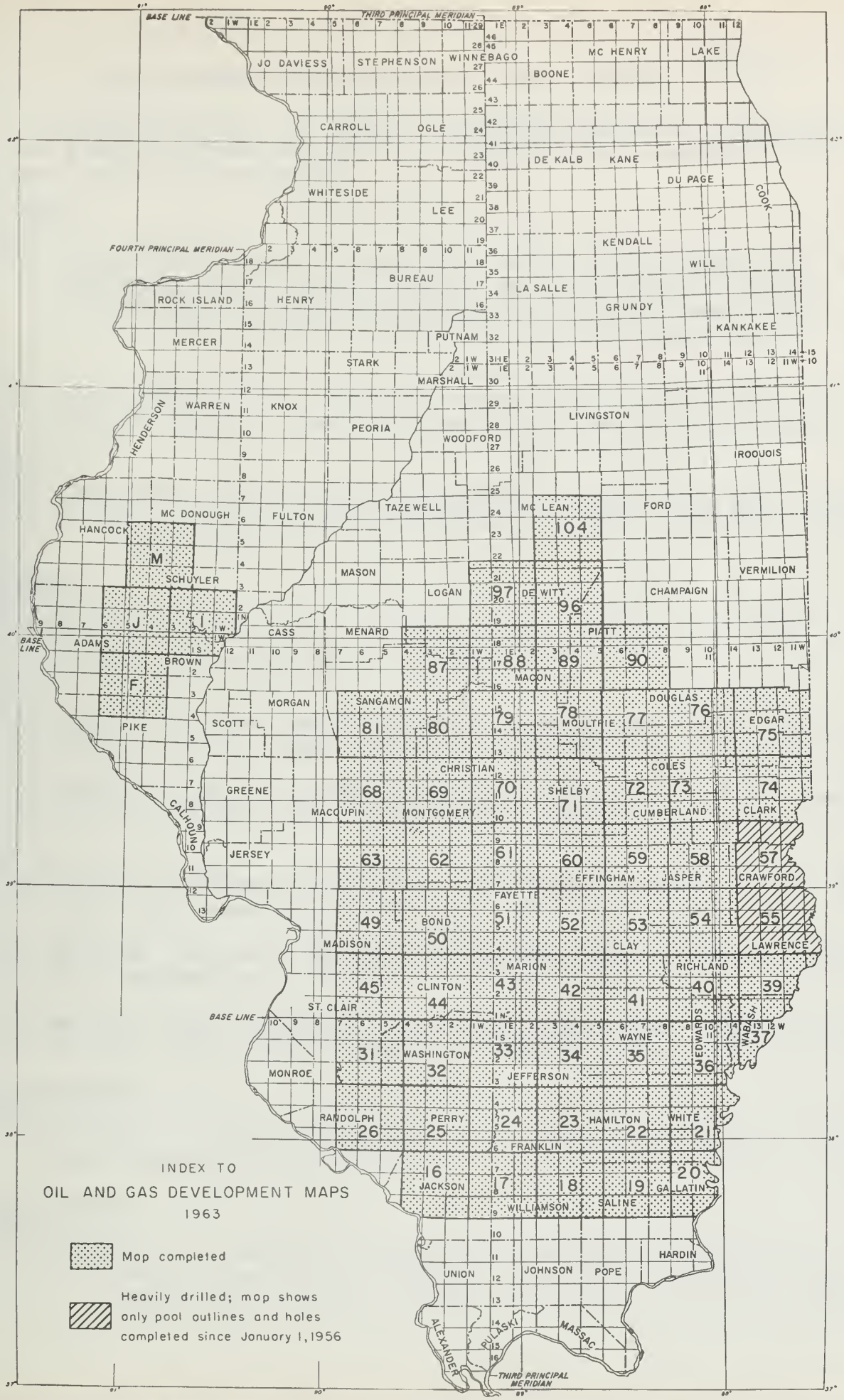

(81327-25M-10-63)

WELLS COMPLETED FROM SEPTEMBER 28, 1963 TO NOVEMBER 1, 1963

Abbreviations used are listed on the inside back cover. A pool well is less than ½ mile, a wildcat near (WN) is ½ to 1½ miles, and a wildcat far (WF) more than 1½ miles from production.

BOND COUNTY

4N, 2W

17, 342'NL, 358'WL, SW NW. Illinois Power Co. #6 Poland. OWDD. Was J. W. Everhart #1 Poland. Comp. 10-23-51. OTD 1163'. Was D&A. Recomp. 10-18-62. TD 1205'. IP 4,200,000 cu. ft. gas flowing. Benoist ss., top 1132'. Beaver Creek Northeast Gas Storage Project.

6N, 2W

10, 330'SL, 375'WL, NE SW. Farrar Oil Company #2 Roe. Spd. 9-12-63. Comp. 10-4-63. TD 1075'. D&A. Aux Vases ss., top 1070'. Woburn Consol. pool.

6N, 4W

16, C-W/2 SE NW. Frank L. Strickland #1 Finke. Spd. 7-31-63. Comp. 10-4-63. TD 1846'. IP 6 BOP, 200 BW. Lingle ss., top 1834'. Natural. Sorento Consol. pool.

BROWN COUNTY

1S, 2W

10, NW SW SE. William O. Hill #2 Thomas. Spd. 9-23-63. Comp. 10-25-63. TD 510'. D&A. Maquoketa sh., top 507'. WF.

2S, 3W'

13, 420'SL, 330'WL, SW. William O. Hill #1 Logsdon. Spd. 5-2-63. Comp. 10-4-63. TD 632'. D&A. Silurian ls., top 580'. WF.

19, 1320'NL, 470'WL, NE. Jerrie W. Gasch #1-G Meyer. Spd. 8-26-63. Comp. 10-11-63. TD 479'. D&A. Maquoketa sh., top 478'. WF.

2S, 4W

21, SW SW SW. Don Cameron #C-1 Parker. Spd. 5-20-63. Comp. 10-18-63. TD 602'. D&A. Maquoketa sh., top 600'. WF.

22, NE NW NE. Dan Cameron #1 Hall. Spd. 4-12-63. Comp. 10-18-63. TD 635'. D&A. Maquoketa sh., top 632'. WN (Siloam pool).

26, NW NW NW. M & M Producing Co. #1 Morgan. Spd. 9-20-63. Comp. 10-25-63. TD 524'. D&A. Devonian-Silurian ls., top 479'. WF.

CHAMPAIGN COUNTY

22N, 9E

7, SW SW NE. O. W. Hogsett #2 Nelson. Spd. 9-16-63. Comp. 10-4-63. TD 440'. D&A. Silurian ls., top 390'. WF.

CHRISTIAN COUNTY

12N, 4W

10, SE SE NE. A. B. Vaughn #1 Nolan. OWWO. Was Cities Service Oil Co. #1 N. T. Nolan. Comp. 7-31-56. OTD 2008'. Was D&A. Recomp. 10-4-63 as Temporarily Abandoned. TD 2008'. Devonian ls., top 1953'. WF.

CHRISTIAN COUNTY (Continued)

13N, 1E

16, NW SE NW. Continental Oil Co. #6 Ira Traughber. Spd. 9-8-63. Comp. 10-18-63. TD 2338'. IP 3 BOP, 2 BW. Devonian ls., top 2297'. Acid. Assumption Consol. pool.

13N, 4W

13, SW SE SE. Dwight Beckham #1 Orlandini. OWWO. CONVERSION. Was M. Fesser #1 Orlandini. Comp. 9-4-56. OTD 1870'. IP was 25 BOP, 4 BW. Silurian ls., top 1854'. Worked over as Dwight Beckham #1 Orlandini. Comp. 12-6-61. OTD 1870'. IP was 20 BOP, 38 BW. Silurian ls., top 1854'. Recomp. 10-22-63. TD 1870'. SALT WATER DISPOSAL. Silurian ls., top 1854'. Sicily pool.

14N, 2W

10, NE SW SW. Fear & Duncan #1 Babcock. Spd. 9-24-63. Comp. 10-11-63. TD 1970'. IP 240 BOF. Silurian ls., top 1946'. Natural. Mt. Auburn Consol. pool.

10, 330'SL, 400'WL, NW. C. F. Bertinetti #1 Declerk. Spd. 8-1-63. Comp. 10-1-63. TD 1982'. D&A. Silurian dol., top 1958'. Mt. Auburn Consol. pool.

16, NE NE NE. Baughman & Osborn #1 Ostermeier. Spd. 10-13-63. Comp. 10-25-63. TD 2001'. D&A. Silurian ls., top 1963'. Mt. Auburn Consol. pool.

14N, 3W

21, SW NW SE. William B. Hudson #2 Truax. Spd. 7-31-63. Comp. 10-1-63. TD 1740'. D&A. Silurian ls., top 1690'. Edinburg West pool.

15N, 1W

16, NE NE NW. E. J. Dunigan, Jr. #3 Audra Moore. Spd. 10-15-63. Comp. 11-1-63. TD 1908'. IP 39 BOP, 10 BW. Silurian dol., top 1873'. Mt. Auburn Consol. pool.

15N, 2W

14, NW SW SW. James Jordan #1-J Lowe. Spd. 10-11-63. Comp. 10-25-63. TD 1910'. D&A. Devonian ls., top 1878'. Mt. Auburn Consol. pool.

22, SE NE NW. Baughman & Osborn #1 Bottrell. Spud 9-17-63. Comp. 10-1-63. TD 1907'. D&A. Silurian ls., top 1887'. Mt. Auburn Consol. pool.

22, NE SW NE. James Jordan #1-J Scholes. Spd. 10-1-63. Comp. 10-18-63. TD 1901'. D&A. Silurian ls., top 1884'. Mt. Auburn Consol. pool.

27, NE SW SE. Schaefer Oil Co. #1 Mulberry. Spd. 10-2-63. Comp. 10-18-63. TD 1915'. D&A. Silurian ls., top 1893'. WW (Mt. Auburn Consol. pool).

CLARK COUNTY

9N, 13W

7, SW SW SE. Sands Oil Corporation #1 W. W. Phillippee. Spd. 7-30-63. Comp. 10-18-63. TD 574'. IP 6 BOP. Casey ss., top 474'. Frac. Martinsville pool.

18, SE NE NW. Sands Oil Corporation #3 Vess Bennett. Temporarily Abandoned 10-18-63. TD 650'. Casey sand absent. Martinsville pool.

CLARK COUNTY (Continued)

9N, 13W

18, NE SE NW. Sands Oil Corporation #1 Boyd Crow. Spd. 6-21-63. Comp. 10-18-63. TD 564'. D&A. Casey ss., top 540'. Martinsville pool.

9N, 14W

29, NW SE SE. Beeson Oil Producers #1 Ira Chapman. Spd. 9-13-63. Comp. 10-29-63. TD 1248'. D&A. Ste. Genevieve ls., top 1222'. Oak Point pool.

35, C-E/2 E/2 NW. Dillman & Tyhurst Oil Prod. #1 Deverick D & T. Spd. 6-15-61. Comp. 6-21-61. TD 561'. WATERFLOOD PRODUCER. Pennsylvanian ss., (no tops reported). Johnson South pool.

10N, 13W

30, NW NE NW. J. E. Rocke #6 Maude Newman. Spd. 9-3-63. Comp. 10-11-63. TD 1412'. IP 10 BOP. Carper ss., top 1380'. Frac. Martinsville pool.

10N, 14W

25, NW NW SW. John H. Ryan #1 Goldie Davis. Was R. I. Thompson #1 Goldie Davis. Comp. 8-6-57. OTD 1460'. IP 40 BOP. Carper ss., top 1334'. Recomp. 10-29-63. TD 1460'. IP 3 BOP, lots of water. Carper ss., top 1334'. Johnson North pool.

25, SE NW SE. K. E. Bush #1 J. L. Hanks. OWWO. Was George Oehler #1 J. L. Hanks. Comp. 7-15-58. OTD 1382'. Was D&A. Recomp. 10-4-63. TD 1382'. IP 10 BOP, 15 BW. Pennsylvanian ss., top 401'. Frac. Martinsville pool.

11N, 14W

1, NE SW NW. Earnest Zink #1-C Tarble. Spd. 10-23-63. Comp. 11-1-63. TD 435'. IP 10 BOP. Pennsylvanian ss., top 418'. Natural. Westfield East pool.

2, 70'NL, 130'WL, NE SE SE. Earnest Zink #2-B Tarble. Spd. 8-15-63. Comp. 11-1-63. TD 455'. IP 1 BOP, ½ BW. Pennsylvanian ss., top 415'. Shot. Westfield East pool.

8, NW SW NE. Hill Production Co. #1 A. P. Rauwolf. Spd. 9-30-63. Comp. 10-25-63. TD 2430'. IP 100 BOP, 20 BW. Trenton ls., top 2273'. Frac. Westfield pool.

32, NE SW NW. Virgil Streeter #1 Arthur Lowry. Spd. 4-20-63. Comp. 10-8-63. TD 331'. IP 2 BOP, trace of water. Casey ss., top 309'. Westfield pool.

32, C-SE NW. Virgil Streeter #2 Robert Sherwood. Spd. 4-10-63. Comp. April 1963. TD 332'. GAS INPUT. Casey ss., top 302'. Shot. Westfield pool.

32, 440'NL, 440'EL, SE NW. Virgil Streeter #3 H. W. Sherwood. Spd. 7-24-63. Comp. 10-1-63. TD 327'. IP 1½ BOP. Casey, top 300'. Natural. Westfield pool.

CLAY COUNTY

2N, 5E

11, SW SE SE. East Central Develop. #1 Goad. Spd. 9-19-63. Comp. 11-1-63. TD 2512'. PBTD 2495'. IP 47 BOP, trace of water. Cypress ss., top 2484'. Frac. Xenia East pool.

CLAY COUNTY (Continued)

2N, 5E

14, SE NE NE. Charles E. Booth #2 Goad Community. Spd. 9-18-63. Comp. 10-4-63. TD 2710'. D&A. Benoist ss., top 2698'. Xenia East pool.

3N, 5E

3, NE SE NW. Falese Oil Co. #1 Anderson. Spd. 5-7-63. Temporarily Abaddoned 10-11-63. TD 2840'. Ste. Genevieve ls., top 2789'. Oskaloosa pool.

23, NW SE SE. Lohmann-Johnson Drilling Co. #1 E. Pugh. Spd. 10-8-63. Comp. 10-18-63. TD 3027'. D&A. Ste. Genevieve ls., top 2892'. Kenner West pool.

3N, 7E

3, NE SE NW. McCollum & Kincaid #1 A. O. Clark. Spd. 5-28-63. Temporarily Abandoned 10-8-63. TD 2995'. Ste. Genevieve ls., top 2910'. Sailor Springs Consol. pool.

13, SE SE SE. John W. Rudy #1 Billingsley. Spd. 9-21-63. Comp. 10-22-63. TD 2980'. IP 40 BOP, 35 BW. Aux Vases ss., top 2902'. Clay City Consol. pool.

3N, 8E

Fr. 18, 330'SL, 410'WL, SW. Earle B. Reynolds #1 Finley Comm. OWWO. Was W. Shaffer #2 Finley. Comp. 3-12-46. OTD 3073'. Was D&A. Recomp. 10-11-63. TD 3073'. IP 85 BOP, trace of water. Aux Vases ss., top 2902'. Frac. Clay City Consol. pool.

Fr. 18, 1650'NL, 330'WL, SW. Earle B. Reynolds #2 Finley Heirs Comm. Spd. 9-25-63. Comp. 10-22-63. TD 2967'. IP 45 BOP, some water. Aux Vases ss., top 2910'. Clay City Consol. pool.

4N, 5E

33, NW SE SW. H. L. Ritter #1 J. R. Segesser. Spd. 9-13-63. Comp. 10-8-63. TD 2836'. D&A. Ste. Genevieve ls., top 2736'. WN (Oskaloosa pool).

4N, 6E

18, NE NW SE. Walter Duncan #1 Leland Smith Com. Spd. 10-22-63. Comp. 11-1-63. TD 2806'. D&A. Ste. Genevieve ls., top 2682'. WF.

4N, 7E

12, NW SW SW. Pursley and Engleke #1 Hastings. Spd. 8-19-63. Comp. 10-4-63. TD 2628'. IP 55 BOP. Cypress ss., top 2592'. Frac. Sailor Springs Consol. pool.

15, NE NE NE. McCollum & Kincaid #C-2 Kidwell. Spd. 9-24-63. Comp. 10-25-63. TD 2599'. IP 30 BOP - Est. 30 BW. Cypress ss., top 2572'. Frac. Sailor Springs Consol. pool.

22, NW NW NW. Hanson Oil Co. #2 Merle F. Cogswell. Spd. 9-27-63. Comp. 10-22-63. TD 3001'. IP 225 BOF. Spar Mt. ls., top 2946'. Sailor Springs Consol. pool.

27, SW NE NW. Willard McKinney #B-1 Tungate. Spd. 9-19-63. Junked Hole 10-22-63. TD 3005'. Ste. Genevieve ls., top 2944'. Sailor Springs Consol. pool.

CLAY COUNTY (Continued)

5N, 5E

4, NE NE NW. J. Frank Hinkle #1 E. C. Donaldson. Abandoned Location 10-29-63. Iola Consol. pool.

23, 570'SL, 330'WL, SW NW. M. Luther Livengood #2 Gernand. Spd. 10-8-63. Comp. 10-18-63. TD 2475'. D&A. Ste. Genevieve ls., top 2408'. Iola Consol. pool. (Reported as Abandoned Location in January 1963 Drilling Report.)

23, 330'NL, 430'EL, SW NW. M. Luther Livengood #4 Gernand. Abandoned Location 10-18-63. Iola Consol. pool.

23, NW SW SW. W. H. Kinsell #1 C. Thompson. Spd. 6-8-63. Comp. 10-18-63. TD 2475'. IP 10 BOP. Spar Mt. ls. and McClosky ls. Acid. Iola Consol. pool.

5N, 6E

28, SE NE NW. H. & R. Oil Properties #1 D. C. McKnelly. Spd. 10-6-63. Comp. 10-18-63. TD 2840'. D&A. Ste. Genevieve ls., top 2715'. Ford South Consol. pool.

5N, 7E

6, SE NE NE. Paul Stortzum #1 August Stortzum. Was Sohio Petro. Co. #3 W. Stortzum. Comp. 11-30-48. OTD 2910'. Was D&A. Recomp. 10-22-63. TD 2910'. IP 12 BOP, some water. Cypress ss., top 2492'. Sailor Springs Consol. pool.

CLINTON COUNTY

1N, 1W

9, NE SE NE. Jet Oil Co. #1 Charles A. Dodillet. Spd. 10-19-62. Comp. 10-18-63. TD 1540'. D&A. Benoist ss., top 1469'. WF.

15, SE SE SE. Jet Oil Co. #2 Minnee Boren. Spd. 9-28-62. Comp. 10-15-63. TD 1498½'. D&A. Benoist ss., top 1455'. Centralia West pool.

1N, 3W

9, SW NW NW. Kerwin & Fischer #3 B. H. Schlarmann. Abandoned Location 11-1-63. Bartelso pool.

1N, 5W

34, SW NE SE. Gulf Oil Corp. #2 Elmer Bleisch. Spd. 7-5-63. Temporarily Abandoned 10-4-63. TD 2128'. Devonian ls., top 2065'. New Memphis pool.

2N, 1W

28, NE SE SW. T. M. Conrey #2 Merten. Spd. 10-14-63. Comp. 10-25-63. TD 1464'. D&A. Benoist ss., top 1434'. Shattuc pool.

3N, 3W

27, SE SW SW. Illinois Lease Operating #1 Strotheide-Wade-Schomaker Com. Spd. 10-29-63. Comp. 11-1-63. TD 1126'. D&A. Benoist ss., top 1079'. WN (Carlyle pool).

COLES COUNTY

11N, 7E

23, NW SW NW. Corkwin Corp. #1 Cole. Spd. 7-16-63. Comp. 10-4-63. TD 3084'. IP 20 BOP, 5 BW. Carper ss., top 2998'. Frac. Mattoon pool.

12N, 7E

10, 430'NL, 330'EL, SW SE. Covington & Myers #1 Conlin Unit. Spd. 8-28-63. Comp. 11-1-63. TD 2012'. IP 22 BOP, 50 BW. Cypress ss. and Spar Mt. ss. Frac. Mattoon pool.

11, 149'SL, 120'WL, SE SE. David F. Herley #1 Mattoon Froz. Sales Inc. Unit. Spd. 8-30-63. Comp. 10-22-63. TD 1984'. IP 95 BOP. Cypress ss., top 1740'. Frac. Mattoon pool.

14, 524'NL, 2721'EL, NE. David F. Herley #1 Hopkins Comm. Spd. 8-19-63. OWWO. Was Tex Harvey #1 Reeves-Dixon. Comp. 6-11-46. OTD 1985'. Was D&A (SO). Recomp. 10-11-63. TD 1989'. IP 75 BOP. Cypress ss., top 1762'. Frac. Mattoon pool.

14, 486'NL, 2004'EL, NE. David F. Herley #1 Rumold Comm. OWWO. Was J. Blalack #1 Rumold. Comp. 4-23-46. OTD 1978'. IPP 187 BOP. Spar Mtn. ss., top 1959'. Recomp. 10-11-63. TD 1978'. IP 100 BOP. Cypress ss., top 1788'. Mattoon pool.

36, SW NW SW. Francis M. Pierce #2 Howard W. Gray. Abandoned Location 9-4-63. Mattoon pool.

36, 380'SL, 330'WL, NW SW. Francis M. Pierce #2-A Howard W. Gray. Spd. 9-5-63. Comp. 10-4-63. TD 1991'. IP 20 BOP, 75 BW. Cypress ss., top 1833'. Frac. Mattoon pool.

13N, 7E

16, SE SW NE. E. C. Reeves #8-A Delbert Andres. Spd. 7-20-63. OWWO. Was Harry J. Adams #8 Delbert Andres. Comp. 9-18-56. OTD 3059'. Was D&A. Recomp. 10-25-63. TD 3059'. IP 3 BOP, 40 BW. Carper ss. and Devonian ls. Frac. Cooks Mills Consol. pool. CARPER SS. NEW PAY IN POOL.

14N, 7E

34, NW NE NE. The Bradley Prod. Corp. #2 Kelley-Williams. CONVERSION. Was M. H. Richardson #2 K. Williams. Comp. 12-6-55. OTD 1814'. IP was 955 BOF. Spar Mountain ss., top 1798'. Recomp. 4-9-62. TD 1814'. WATER INPUT. Spar Mountain ss., top 1798'. Cooks Mills Consol. pool.

35, NW SW SW. M. Mazzarino #2 Beckman. Spd. 8-22-63. Comp. 10-1-63. TD 1851'. IP 60 BOP, 110 BW. Spar Mt. ss., top 1808'. Frac. Cooks Mills Consol. pool.

CRAWFORD COUNTY

5N, 12W

18, NW SE SW. Prudential Oil Co. #1 Carl Whittington. Spd. 9-6-63. Comp. 11-1-63. TD 1540'. IP 18 BOP, 20 BW. Cypress ss., top 1463'. Main Consol. pool.

CRAWFORD COUNTY (Continued)

6N, 12W

7, SW SE NE. Settles Oil Co. #1-A Caswell J. Crebs. OWWO. Was John E. Carlson #1 C. J. Crebs. Comp. 9-23-58. OTD 1596'. Was D&A. Recomp. 10-15-63. TD 1596'. IP 2½ BOP. Robinson ss., top 995'. Main Consol. pool.

Ir. 21, 330'SL, 330'EL, NE NW. Dillman-Tyhurst-Bertram #1 I. V. Bailey, et al. Spd. 9-18-63. Comp. 11-1-63. TD 1490'. IP 15 BOP. Pennsylvanian ss., top 858'. Main Consol. pool.

32, 50'SL, 50'WL, SW. Tidewater Oil Company #SB-14 C. E. Siler a/c 2. Spd. 6-7-63. Comp. 6-27-63. TD 965'. PBTD 958'. WATER INPUT. Robinson ss., top 927'. Shot. Main Consol. pool.

6N, 13W

16, C-NW NE. Mahutska Oil Co. #UUW-7 T. D. Littlejohn. Spd. 7-22-63. Comp. 7-31-63. TD 966'. D&A. Robinson sand absent. Main Consol. pool.

28, NW SE NW. Mahutska Oil Company #26 John W. Bailey. Spd. 7-24-63. Comp. 9-13-63. TD 955'. IP 4 BOP, 4 BW. Robinson ss., top 864'. Frac. Main Consol. pool.

28, SW NE NW. Mahutska Oil Co. #27 John W. Bailey. Spd. 7-8-63. Comp. 7-19-63 TD 988'. D&A. Robinson sand absent. Main Consol. pool.

28, 50'SL, 50'EL, NE NE. Mahutska Oil Co. #A-21 C. P. Carlton. Spd. 5-27-63. Comp. 6-5-63. TD 980'. WATER INPUT. Robinson ss., top 966'. Shot. Main Consol. pool.

7N, 13W

2, 200'SL, 380'WL, NW SE. Mahutska Oil Co. #18 N. Morris. Spd. 8-6-63. Comp. 8-31-63. TD 994'. PBTD 945'. IP 50 BOP (WATERFLOOD PRODUCER). Robinson ss., top 915'. Frac. Main Consol. pool.

7, 10'NL, 10'EL, NW. The MacDonell Co. of Lima #B-1 F. Condrey. Spd. 9-24-63. Comp. 10-8-63. TD 987'. D&A. Robinson ss., top 956'. Main Consol. pool.

7, NW NW NW. Marathon Oil Co. #8 D. G. Walters. Spd. 8-11-63. Comp. 8-28-63. TD 979'. PBTD 972'. WATERFLOOD PRODUCER. Robinson ss., top 934'. Shot. Main Consol. pool.

7, SW NW NW. Marathon Oil Co. #9 D. G. Walters. Spd. 8-17-63. Comp. 8-26-63. TD 1000'. PBTD 978'. WATERFLOOD PRODUCER. Robinson ss., top 948'. Frac. Main Consol. pool.

7, 330'NL, 1050'WL, NW. Marathon Oil Co. #10 D. G. Walters. Spd. 6-13-63. Comp. 8-20-63. TD 978'. PBTD 958'. WATERFLOOD PRODUCER. Robinson ss., top 938'. Frac. Main Consol. pool.

7, 990'NL, 1050'WL, NW. Marathon Oil Co. #11 D. G. Walters. Spd. 8-15-63. Comp. 9-4-63. TD 965'. PBTD 953'. WATERFLOOD PRODUCER. Robinson ss., top 930'. Shot. Main Consol. pool.

20, 72'SL, 440'EL, SE. Marathon Oil Co. #T-28 May Price. Spd. 7-3-63. Comp. 7-6-63. TD 963'. D&A. Robinson ss., top 944'. Main Consol. pool.

CRAWFORD COUNTY (Continued)

7N, 13W

20, 10'SL, 50'EL, NW NW. Marathon Oil Co. #M-19 M. H. Arnold. Spd. 6-13-63. Comp. 7-23-63. TD 1400'. PBTD 1382'. WATER INPUT. Benoist ss. and Renault ss. Frac. Main Consol. pool.

21, SE NE NW. Marathon Oil Co. #2 Cecil Coulter. Spd. 6-29-63. Comp. 8-12-63. TD 1030'. PBTD 975'. IP 8 BOP, 48 BW (WATERFLOOD PRODUCER). Robinson ss., top 932'. Frac. Main Consol. pool.

30, 260'SL, 660'EL, NW NE. Indiana Farm Bureau Coop. #16 O. R. Smith. CONVERSIO Was Mahutska #16 C. R. Smith. Comp. November 1919. OTD 995'. Was Robinson oil well. Recomp. 8-15-63. TD 995'. WATER INPUT. Robinson ss., top 914'. Main Consol. pool.

7N, 14W

1, 150'SL, 945'WL, SE. Marathon Oil Co. #9 I. D. Clark. Spd. 7-12-63. Comp. 8-8-63. TD 1000'. PBTD 974'. WATERFLOOD PRODUCER. Robinson ss., top 944'. Frac. Main Consol. pool.

1, 253'SL, 1000'EL, SE. Marathon Oil Co. #10 I. D. Clark. Spd. 7-14-63. Comp. 7-16-63. TD 995'. WATERFLOOD PRODUCER. Robinson ss., top 936'. Main Consol. pool.

1, 280'SL, 330'EL, SE. Marathon Oil Co. #4 J. C. Dart. Spd. 7-18-63. Comp. 8-13-63. TD 986'. PBTD 965'. WATERFLOOD PRODUCER. Robinson ss., top 954'. Frac. Main Consol. pool.

11, 137'NL, 660'EL, SE NW. Marathon Oil Co. #J-8 Flaudia Race. Spd. 8-19-63. Comp. 8-27-63. TD 1013'. PBTD 1000'. WATER INPUT. Robinson ss., top 979'. Frac. Main Consol. pool.

12, NE NW NW. Marathon Oil Co. #18 C. F. Curtis. Spd. 8-26-63. Comp. 8-28-63. TD 975'. D&A. Robinson ss., top 938'. Main Consol. pool.

12, 317'NL, 960'EL, NE. Marathon Oil Co. #15 A. Reed a/c 2. Spd. 7-16-63. Comp. 8-27-63. TD 971'. PBTD 969'. WATERFLOOD PRODUCER. Robinson ss., top 933'. Shot. Main Consol. pool.

12, 990'NL, 960'EL, NE. Marathon Oil Co. #23 Eliza Reed a/c 2. Spd. 7-6-63. Comp. 7-29-63. TD 971'. WATERFLOOD PRODUCER. Robinson ss., top 932'. Shot. Main Consol. pool.

12, 352'NL, 310'EL, NE. Marathon Oil Co. #24 Eliza Reed a/c 2. Spd. 7-20-63. Comp. 8-21-63. TD 961'. PBTD 960'. WATERFLOOD PRODUCER. Robinson ss., top 934'. Shot. Main Consol. pool.

12, 990'NL, 960'WL, NE. Marathon Oil Co. #21 J. H. Wilkin a/c 2. Spd. 7-8-63. Comp. 7-30-63. TD 976'. PBTD 974'. WATERFLOOD PRODUCER. Robinson ss., top 951'. Shot. Main Consol. pool.

CUMBERLAND COUNTY

9N, 11E

19, NW NW NE. Montgomery Oil Company #1 Muriel Norton. Spd. 10-18-63. Comp. 11-1-63. TD 1240'. D&A. Ste. Genevieve ls., top 1182'. WN (Oak Point West pool).

DEWITT COUNTY

20N, 4E

Fr. 1, 330'NL, 330'WL, SW. E. H. Kaufman #2 Albion Kirk. Spd. 5-19-63. Comp. 10-8-63. TD 1174'. IP 8 BOP, 40 BW. Sonora ss., top 640'. EXTENSION TO PARNELL POOL.

DOUGLAS COUNTY

16N, 9E

23, SE SW NW. Cleo Birdge #1 Birdge. Spd. 10-14-63. Comp. 10-18-63. TD 1200'. D&A. Silurian ls., top 714'. WF.

EDGAR COUNTY

12N, 13W

5, NW SE SW. Walter W. Henigman #1 Homer Pinnell. Spd. 8-30-63. Comp. 10-4-63 TD 495'. D&A (SG). Pennsylvanian ss., top 464'. Grandview pool.

13N, 13W

15, NW NE NE. Walter W. Henigman #1 John & Morris Sunkel. This well was erroneously reported in the August Drilling Report as being located at NW NE SE.

17, SW NW NE. Roman D. Miller #1 James A. Edsand & J. A. Muntz. Spd. 1-9-63. Comp. 10-29-63. TD 490'. D&A. Pennsylvanian ss., top 330'. WN (DUDLEY pool).

18, SW NW NW. Roman D. Miller #1 Troll. Spd. 4-5-63. Comp. 10-29-63. TD 425'. D&A. Pennsylvanian ss., top 308'. WN (Dudley West pool).

13N, 14W

22, SE SE SW. C. F. Bertinetti #1 Wayne Sexton. Spd. 5-14-63. Comp. 10-15-63. TD 465'. D&A. Pennsylvanian sand absent. WN (Ashmore East pool).

14N, 14W

14, NE NE NW. Earnest Zink #1 Helfrich. Spd. 9-12-63. Comp. 10-11-63. TD 345'. D&A. Pennsylvanian ss., top 295'. WN (Warrenton-Borton pool).

EDWARDS COUNTY

2N, 10E

31, SE NE NW. Robert L. Runyon #2 Gardner. Spd. 10-16-63. Comp. 11-1-63. TD 3327'. D&A. Ste. Genevieve ls., top 3201'. WN (Calhoun South pool).

31, NE NE NE. Alco Oil & Gas Corp. #1 Nease. Spd. 10-5-63. Comp. 10-18-63. TD 3300'. D&A. Ste. Genevieve ls., top 3214'. Calhoun South pool.

1S, 14W

6, SE SW NW. John B. Murvin #1 C. Tarpley. Spd. 10-15-63. Comp. 11-1-63. TD 3261'. D&A. Ste. Genevieve ls., top 3198'. Bone Gap Consol. pool.

2S, 10E

36, SW NE SW. Continental Oil Company #4 Green Heirs. CONVERSION. Was Calvert Drlg. Co. #4 Green Heirs. Comp. 7-12-55. OTD 2072'. IP was 85 BOP, 20 BW Biehl ss., top 2060'. Recomp. 8-26-63. TD 2072'. WATER INPUT. Biehl ss., top 2060'. Albion Consol. pool.

EDWARDS COUNTY (Continued)

3S, 10E

15, NE SE SE. N. V. Duncan Drlg. Co. #1 Maxwell-Mossbarger Comm. CONVERSION. Was N. V. Duncan Drlg. Co. #1 Maxwell-Mossbarger Comm. Comp. 2-17-53. OTD 3226'. PBTD 3052'. IP was 120 BOP. Bethel ss., top 3012'. Recomp. September 1963. TD 3226'. PBTD 3022'. WATER INPUT. Bethel ss., top 3012'. Albion Consol. pool.

EFFINGHAM COUNTY

6N, 5E

33, NW NE SW. J. Frank Hinkle #2 Sapp-Smith Com. Spd. 4-17-63. Comp. 10-1-63. TD 2572'. IP 4 BOP, 20 BW. Benoist ss., top 2274'. Iola Consol. pool.

6N, 6E

1, 330'SL, 380'EL, SW. Partlow & Cochonour #1-A Machula-Wing. Spd. 9-11-63. Comp. 10-11-63. TD 2814'. D&A. Ste. Genevieve ls., top 2733'. Hill East pool.

7N, 4E

24, C-NE SE. David R. Fletcher Oil Product. #1 J. Higgs. Spd. 10-14-63. Comp. 11-1-63. TD 3909'. D&A. Dutch Creek ss., top 3876'. WF.

FAYETTE COUNTY

5N, 2E

1, 345'NL, 360'EL, SE SE. H. F. Robison #1 Sigler. Spd. 8-21-63. Comp. 10-11-63. TD 3229'. D&A. Carper ss., top 3185'. Wilberton pool. (CORRECTION: The information reported in the August 1963 Drilling Report was for an abandoned work over attempt at NE SE SE.)

25, SE SE SE. Louis Kapp #1 Naber-Mahnus Com. Spd. 3-30-63. Comp. 4-28-63. TD 3369'. PBTD 3365'. IP 14 BOP, 165 BW. Carper ss., top 3310'. Frac. St. Paul pool.

5N, 3E

30, 330'SL, 710'EL, NW SE. Louis Kapp #1-A Aukamp Heirs. Spd. 8-27-63. Comp. 11-1-63. TD 3364'. IP 11 BOP, some water. Carper ss., top 3312'. Frac. St. Paul pool.

35, SE SW NE. H. M. Grubbs, Jr. #1 DeWerff. Spd. 8-28-63. Comp. 10-1-63. TD 2190'. D&A. Ste. Genevieve ls., top 2148'. WF.

6N, 2E

25, 457'NL, 578'WL, SE NE. Texaco Inc. #9 M. J. Griffith. CONVERSION. Was Texaco Inc. #9 M. J. Griffith. Comp. 3-12-40. OTD 1582'. IP was 182 BOP. Cypress. Recomp. 4-9-63. TD 1582'. SALT WATER DISPOSAL. Cypress ss., top 1568'. St. James pool.

36, NW SE NE. Marathon Oil Co. #I-14 Jeremiah Swarm. CONVERSION. Was Ohio Oil Co. #6 J. Swarm. Comp. 1-3-40. OTD 1610'. IP was 205 BOP. Cypress. Recomp. 7-17-63. TD 1612'. WATER INPUT. Cypress ss., top 1587'. St. James pool.

36, 983'SL, 330'EL, NW. Marathon Oil Co. #C-14 C. T. Williams. CONVERSION. Was Ohio Oil Co. #6 C. T. Williams. Comp. 3-5-40. OTD 1612'. IP was 133 BOP. Cypress. Recomp. 7-16-63. TD 1612'. WATER INPUT. Cypress ss., top 1593'. St. James pool.

FAYETTE COUNTY (Continued)

6N, 2E

36, 328'NL, 330'WL, SE. Marathon Oil Co. #E-18 C. T. Williams. CONVERSION. Was Ohio Oil Co. #3 C. T. Williams. Comp. 1-16-40. OTD 1614'. IP was 206 BOP. Cypress. Recomp. 7-17-63. TD 1615'. WATER INPUT. Cypress ss., top 1595'. St. James pool.

6N, 3E

30, 400'SL, 330'WL, NW NE. Fred G. W. Easterday, Trustee #5 Wagner Heirs. Spd. 9-2-63. Comp. 10-1-63. TD 1787'. WATER INJECTION. Benoist ss., top 1772'. St. James pool.

7N, 3E

3, NW SE NE. W. R. & Dena Kuykendall #5 Charles M. Koeberlein. OWWO. Was W. R. Kuykendall #5 C. M. Koeberlein. Comp. 12-13-49. OTD 1590'. IP was 148 BOP. Cypress ss., top 1553'. Recomp. 10-25-63. TD 1671'. OIL WELL, IP not reported. Cypress ss., top 1553'. Louden pool.

8N, 3E

2, 392'NL, 378'WL, NE SE. Humble Oil & Refining Co. #2-T Ella Huffman. Spd. 8-23-63. Comp. 11-1-63. TD 1651'. COTD 1642'. IP 50 BOP, 60 BW. Benoist ss., top 1610'. Frac. Louden pool.

2, 384'NL, 382'EL, SE NE. Humble Oil & Refining Co. #2-T Lewis Huffman. Spd. 8-27-63. Comp. 11-1-63. TD 1648'. COTD 1645'. IP 80 BOP. Benoist ss., top 1624'. Frac. Louden pool.

10, 25'NL, 25'WL, SW NE. Humble Oil & Refg. #10-12W Bob Fortner. Spd. 8-20-63. Comp. 8-30-63. TD 1555'. PBTD 1539'. WATER INPUT. Cypress ss., top 1469'. Louden pool.

10, 15'NL, 25'EL, NW SE. Humble Oil & Refining #10-14W Bob Fortner. Spd. 7-28-63. Comp. 8-23-63. TD 1597'. WATER INPUT. Cypress ss. and Paint Creek ss. Louden pool.

10, 25'SL, 25'EL, NE SE. Humble Oil & Refining #11-15W Bob Fortner. Spd. 8-3-63. Comp. 8-23-63. TD 1584'. WATER INPUT. Cypress ss. and Paint Creek ss. Louden pool.

10, 15'SL, 45'WL, NW SW. Humble Oil & Refining Co. #10-15W Thomas Sickles. Spd. 8-7-63. Comp. 8-27-63. TD 1607'. WATER INPUT. Cypress ss. and Paint Creek ss. Louden pool.

10, 25'NL, 5'WL, NE SW. Humble Oil & Refining Co. #10-13W Charles Wood. Spd. 7-31-63. Comp. 8-24-63. TD 1607'. WATER INPUT. Cypress ss. and Paint Creek ss. Louden pool.

10, 25'NL, 25'WL, SW SE. Humble Oil & Refining Co. #10-16W Charles L. Wood. Spd. 8-17-63. Comp. 8-29-63. TD 1620'. WATER INPUT. Cypress ss. and Paint Creek ss. Louden pool.

10, 35'SL, 25'EL, SW SE. Humble Oil & Refining Co. #15-10W Charles Wood. Spd. 8-11-63. Comp. 8-27-63. TD 1582'. WATER INPUT. Cypress ss. and Paint Creek ss. Louden pool.

FAYETTE COUNTY (Continued)

8N, 3E

15, 5'NL, 5'EL, NW NW. Humble Oil & Refining Co. #15-9W Edith Trullinger. Spd. 8-14-63. Comp. 8-30-63. TD 1630'. WATER INPUT. Cypress ss. and Paint Creek ss. Louden pool.

27, 351'SL, 341'EL, SE. W. H. Fishburn #2 J. L. Rhodes. OWWO. Was J. P. Babcock #2 J. L. Rhodes. Comp. 10-24-39. OTD 1590'. IP was 125 BOP. Paint Creek ss., top 1555'. Recomp. 10-8-63. TD 1608'. IP 7 BOP, 60 BW. Bethel ss. and Benoist ss. Natural. Louden pool.

29, 369'NL, 361'WL, SW SE. Humble Oil & Refining Co. #1-T S. R. Myers. Spd. 8-30-63. Comp. 11-1-63. TD 1540'. IP 70 BOP, 39 BW. Cypress ss. and Bethel ss. Frac. Louden pool.

FRANKLIN COUNTY

5S, 1E

26, SE NW NE. G & G Oil & Gas #1 Irene B. Miller. Spd. 10-21-63. Comp. 11-1-63. TD 2770'. D&A. Ste. Genevieve ls., top 2714'. Sesser Consol. pool.

6S, 2E

8, 330'SL, 465'EL, NW SE. Barron Kidd #2 Rehn-Rea. Spd. 10-2-63. Comp. 10-11-63. TD 2833'. D&A. Ste. Genevieve ls., top 2725'. Valier pool.

20, 330'SL, 410'EL, NW. R. K. Petroleum Corp. #1-A Mattie Buckner. Spd. 6-30-63. Comp. 7-7-63. TD 2728'. D&A. Ste. Genevieve ls., top 2698'. Buckner pool.

7S, 2E

18, SE SW NE. Victor R. Gallagher #5 Zeigler Coal & Coke. Spd. 9-4-63. Comp. 10-4-63. TD 2651'. IP 100 BOP. Aux Vases ss., top 2620'. Natural. Zeigler pool.

18, SW SW NE. Victor R. Gallagher #6 Zeigler Coal & Coke. Spd. 9-13-63. Comp. 11-1-63. TD 2648'. IP 200 BOP. Aux Vases ss., top 2626'. Shot. Zeigler pool.

18, SW SE NE. Victor R. Gallagher #7 Zeigler Coal & Coke Co. Spd. 9-18-63. Comp. 10-8-63. TD 2640'. D&A. Aux Vases ss., top 2626'. Zeigler pool.

18, NE SW NE. Victor R. Gallagher #8 Zeigler Coal & Coke Co. Spd. 9-22-63. Comp. 10-8-63. TD 2665'. D&A. Aux Vases fm. (shly), top 2620'. Zeigler pool.

7S, 4E

21, SW SW SW. Lohmann-Johnson Drlg. Co. #1 Jones Heirs. Spd. 9-24-63. Comp. 10-8-63. TD 3165'. D&A. Ste. Genevieve ls., top 3072'. WN (Thompsonville North pool).

34, C-N/2 NW NE. Charley Pollack #1 Series Heirs. OWWO. Was Willhelms and Gilliam #1 Searles. Comp. 10-22-40. OTD 3163'. IPP 75 BOP. McClosky ss., top 3147'. Recomp. 10-15-63 as a Junked Hole at 2238'. Thompsonville pool.

FULTON COUNTY

3N, 2E

23, SW SE NW. R. C. Davoust Co. #1 Curless. Spd. 9-19-63. Comp. 10-15-63. TD 802'. D&A. Silurian ls., top 792'. WF.

GALLATIN COUNTY

8S, 9E

10, SW SW SW. Robinson Production, Inc. #1 Schmitt. OWWO. Was E. H. Morris #1 L. F. Schmidt et al. Comp. 7-21-53. OTD 2985'. Was D&A. Recomp. 10-25-63. TD 2985'. Ste. Genevieve ls., top 2864'. Inman West Consol. pool.

13, SW SW NW. Johnie S. Carter Drlg. #1 Bell. Spd. 9-18-63. Comp. 10-4-63. TD 2844'. D&A. Ste. Genevieve ls., top 2818'. Inman West Consol. pool.

14, SE NE NE. UDIC Corporation #1 Virgil Williams. Spd. 8-9-63. Temp. Abd. 10-8-63. TD 2482'. Cypress ss., top 2468'. Inman West Consol. pool.

8S, 10E

32, 330'NL, 380'EL, SW SE. Paul S. Knight #1-A Margaret Logsden. Spd. 9-20-63. Comp. 10-18-63. TD 1860'. D&A. Palestine ss., top 1820'. Ab Lake pool.

9S, 9E

20, NE SW NW. Atlas Drilling Co. #1 E. A. Bradley. Abandoned Location 11-1-63 Junction pool.

GREENE COUNTY

12N, 10W

18, 335'SL, 400'EL, SE. Mort C. Berry #1 Cressy. OWWO. Was Mort C. Berry #1 Cressy. Comp. 7-29-62. OTD 643'. Was D&A. Recomp. 11-1-63. TD 1053'. D&A. Trenton ls., top 997'. WF.

HAMILTON COUNTY

4S, 7E

26, NW SW SW. Marathon Oil Company #9-4 Marco York. Spd. 7-8-63. Comp. 7-18-63. TD 3375'. D&A. Ste. Genevieve ls., top 3342'. Bungay Consol. pool.

6S, 5E

15, NW NE NW. Oslager Oil Co. #1-C Louis Morey. Abandoned Location 10-4-63. Dale Consol. pool.

28, NW NW SE. Stewart Oil Co. #5 Flannigan Unit. CONVERSION. Was Stewart Oil Co. #5 Flannigan. Comp. 7-12-62. OTD 3289'. Was D&A. Recomp. 9-11-62. TD 3288'. WATER INPUT. Aux Vases ss., top 3249'. Dale Consol. pool.

29, NE SE NE. Stewart Oil Co. #1-WI Hungate. CONVERSION. Was Stewart Oil Co. #1 C. Hungate. Comp. 9-5-50. OTD 3309'. IP was 115 BOP, 36 BW. Aux Vases ss. Recomp. 12-1-62. TD 3309'. WATER INPUT. Aux Vases ss., top 3280'. Dale Consol. pool.

HENDERSON COUNTY

10N, 5W

29, NE SW NW. H. C. Jacobs #1 Gray. Spd. 7-10-63. Comp. 10-29-63. TD 641'. D&A. St. Peter ss., top 628'. WF.

JASPER COUNTY

7N, 9E

16, 310'NL, 330'EL, SE NE. Parrish & Ensminger #1 Payne. OWWO. Was Nat'l. Assoc. Pet. Co. #1 H. T. Payne. Comp. 9-24-46. OTD 2995'. Was D&A (SO). Recomp. 10-22-63. TD 2995'. D&A. Ste. Genevieve ls., top 2814'. WN (Newton West pool).

5N, 9E

2, NW NW SW. R. K. Petroleum Corp. #1 Wakefield et al. Spd. 9-28-63. Comp. 10-11-63. TD 3095'. D&A. Ste. Genevieve ls., top 3025'. Bogota South pool.

6N, 9E

16, SE NE SE. Wayne S. Davis #1 C. G. Riley. Spd. 6-17-63. Temporarily Abandoned 10-22-63. TD 3150'. Ste. Genevieve ls., top 3039'. Bogota North pool.

7N, 9E

22, SE SE NW. HLN Oil Development #1 Mitchell-Finley. Spd. 10-2-63. Comp. 10-11-63. TD 2905'. D&A. Ste. Genevieve ls., top 2809'. Newton West pool.

7N, 10E

32, SE SW SE. Dock Oil Producers, Inc. #1 Ruth Herman. Spd. 10-15-63. Comp. 10-25-63. TD 2850'. D&A. Ste. Genevieve ls., top 2719'. Clay City Consol. pool.

JEFFERSON COUNTY

1S, 3E

13, SE NW SE. E. Homer Jahn #1 W. G. Price. Spd. 9-16-63. Comp. 11-1-63. TD 3246'. IP 35 BOP, 15 BW. McClosky ls. and Salem ls., acid. Frac. Divide Consol. pool.

26, 630'SL, 330'WL, NW SW. Burrell G. Minor #2 Maude Minor. Spd. 8-24-63. Comp. 10-11-63. TD 2843'. IP 65 BOP, trace of water. McClosky ls., top 2759'. Acid. Divide Consol. pool.

1S, 4E

30, 430'NL, 430'WL, SW NW. Burrell G. Minor #1 Burrell G. Minor et al. Spd. 9-25-63. Comp. 10-25-63. TD 2900'. IP 100 BOP. McClosky ls., top 2788'. Acid. Divide Consol. pool.

2S, 2E

10, NW SE NW. R. C. Davoust Co. #1 Frank Cherry. Spd. 10-10-63. Comp. 10-29-63. TD 2532'. D&A. Ste. Genevieve ls., top 2482'. WF.

3S, 3E

34, NW NW NE. Farrar Oil Co. #15-52 Randolph. Spd. 9-16-63. Temporarily Abandoned 10-4-63. TD 2797'. Ste. Genevieve ls., top 2789'. King pool.

LAWRENCE COUNTY

2N, 11W

9, SE NW NW. I. F. McCandlish #1 P. Beard. Spd. 10-2-63. Comp. 10-18-63. TD 1938'. D&A. Ste. Genevieve ls., top 1810'. Lawrence pool.

LAWRENCE COUNTY (Continued)

2N, 11W

9, SE SW NE. Payne Brothers #1 Emma Highsmith. Spd. 7-11-63. Comp. 10-1-63. TD 1863'. IP 4 BOP 3 BW. Spar Mt. ls., top 1822'. Natural. St. Francisville East pool. NEW PAY IN POOL.

2N, 12W

2, SW SW SW. Wayne Smith #5-H L. C. David. Spd. 8-15-63. Comp. 10-22-63. TD 1330'. IP 10 BOP, some water. Biehl ss., top 1276'. Natural. Lawrence pool.

3, 340'SL, 330'EL, SE. Herman E. Brinkley #1 C. Akin. Spd. 9-26-63. Comp. 10-8-63. TD 1288'. D&A. Biehl fm. (shly), top 1280'. Lawrence pool.

10, NE NE NE. Herman Brinkley #2 Gillespie. Spd. 7-30-63. Comp. 10-11-63. TD 1269'. IP 108 BOP. Biehl ss., top 1245'. Natural. Lawrence pool.

18, NW SE NW. Stewart Oil Co. #1 P. W. Kensler Unit. Spd. 9-3-63. Comp. 10-4-63. TD 1757'. D&A. Tar Springs ss., top 1718'. Ruark pool.

22, SE NW NW. Ralph Deckard (Mark Fleming) #1 R. Johnson. OWWO. Was E. O. Olds et al. #1 Thomson. Comp. 8-17-43. OTD 2261'. Was D&A. Recomp. 10-8- TD 2261'. D&A. Ste. Genevieve ls., top 2100'. Allendale pool.

24, 480'SL, 330'WL, NE SW. Catt & Tussey #1-A Earl Hon. Spd. 8-17-63. Comp. 10-22-63. TD 2059'. IP 2½ BOP, 60 BW. Aux Vases ls., top 2010'. Acid. Allendale pool.

24, NW NE SE. Stoltz & Hoh Drlg. Co. #1 Earl Hoh. OWWO. Was Harold Brinkley #1 Earl Hoh. Comp. 1-3-62. OTD 1868'. Was D&A. Recomp. 10-22-63. TD 1868'. IP 4 BOP, 65 BW. Paint Creek ss., top 1769'. Natural. Allendale pool.

25, 370'NL, 330'WL, SW SE. John Bledsoe, Jr. #1 Donald E. & Ann Martin. Abandoned Location 10-11-63. Allendale pool.

27, SW NE SE. Jack W. Hershey #2-C Albert Hershey. Spd. 10-18-63. Comp. 11-1-63. TD 2176'. D&A. Ste. Genevieve ls., top 2119'. Allendale pool.

3N, 11W

15, SE NE SW. E. L. Whitmer #1 Anthis-Emison. Spd. 9-27-63. Comp. 11-1-63. TD 1876'. IP 30 BOP, 15 BW. McClosky ls., top 1858'. Acid. Lawrence pool.

3N, 12W

Fr. 12, 355'NL, 352'EL, NE. Ralph Baker #1 Sam Baker. Spd. 7-12-63. Comp. 10-8-63. TD 1935'. COTD 1670'. IP 12 BOP, much water. Cypress ss., top 1593'. Frac. Lawrence pool.

12, SE NW SW. Hubert Rose #2 Cullison Comm. Spd. 8-28-63. Comp. 10-22-63. TD 1844'. IP 85 BOP, 8 BW. Cypress ss., Ohara ls., Spar Mt. ls. Acid. Frac. Lawrence pool.

LAWRENCE COUNTY (Continued)

3N, 12W

13, NE NW SE. Wayne Smith, Operator #1 Gee Heirs et al. Com. Spd. 7-21-63. Comp. 10-8-63. TD 1850'. IP 25 BOP, trace of water. Cypress ss., top 1516'. Frac. Lawrence pool.

14, NW SW NE. David Rotstein #3 Loeb. CORRECTION. The location of this hole was incorrectly reported as NW SE NE in the June 1963 Drilling Report.

22, NW NE SW. Bridgeport Drilling Co. #1 R. Brashear. Spd. 9-26-63. Temporarily Abandoned 11-1-63. TD 1798'. Ste. Genevieve ls., top 1788'. Lawrence pool.

25, 630'SL, 710'EL, NW. Wayne Smith, Operator #6-DP Ruth Hayward. Spd. 8-23-63. Comp. 10-8-63. TD 1840'. IP 75 BOP. Cypress ss., top 1598'. Frac. Lawrence pool.

3N, 13W

11, 330'SL, 385'EL, NE SW. James Van Buskirk #1 G. C. Sanders. OWWO. Was Shure Oil #1 Grover C. Sanders. Comp. 1-15-63. OTD 2297'. Was D&A. Recomp. 10-1-63. TD 2300'. IP 5 BOP, 1 BW. Bethel ss., top 2108'. Frac. EXTENSION TO LAWRENCE WEST POOL.

11, NE SE SW. James R. VanBuskirk #2-B Grover C. Sanders. Spd. 7-20-63. Comp. 10-1-63. TD 2255'. IP 10 BOP, some water. Bethel ss., top 2110'. Lawrence West pool.

4N, 13W

9, SE SE SE. Harold Brinkley #1 W. A. Hutchinson. OWWO. Was Texas Co. #1 W. Hutchinson. Comp. 9-12-44. OTD 2348'. Was D&A. Recomp. 10-1-63. TD 2348'. D&A. Ste. Genevieve ls., top 2196'. WW (Sumner pool).

MCDONOUGH COUNTY

4N, 4W

4, NE NW SW. Charles Measley #1 Nass. Spd. 5-1-63. Comp. 10-25-63. TD 615'. D&A. Hoing sand absent. WW (Colmar-Plymouth pool.)

6, SE SE NW. C. M. Faulkner #1 Beck. Spd. 9-12-63. Comp. 10-25-63. TD 520'. D&A. Maquoketa sh., top 518'. WF.

28, NW NW NE. Forest E. Groves #1 Aleshire. Spd. 6-18-63. Comp. 10-8-63. TD 460'. D&A. Maquoketa sh., top 452'. Colmar-Plymouth pool.

MCLEAN COUNTY

21N, 2E

9, Gentles Drlg. Co. #1-B Nichols. CORRECTION. The location of this hole was incorrectly reported as 9-21N-3E in the August 1963 Drilling Report.

22N, 3E

14, NW SW NW. Leo Bolton #1 Freida O'Rourke. Spd. 10-19-63. Comp. 10-25-63. TD 950'. D&A. Silurian dol., top 950'. WF.

22N, 4E

11, SW SE NE. R. E. Sutton #1 Dooley. Abandoned Location 10-29-63. WF.

MCLEAN COUNTY (Continued)

23N, 3E

7, NW NW NE. Pinney & Schaubart #1 John Brokaw. Spd. 10-4-63. Comp. 10-11-63. TD 872'. D&A. Silurian dol., top 871'. WF.

23N, 4E

23, NW SW SW. J.A.C. Company #1 Robert Smithson. Spd. 9-24-63. Comp. 10-11-63 TD 982'. D&A. Silurian dol., top 971'. WF.

MACON COUNTY

16N, 1E

32, NE NE SE. E. A. Funderburk #1 Warnick Moffitt. Spd. 8-6-63. Comp. 10-25-63. TD 1996'. D&A. Silurian ls., top 1960'. Blackland North pool.

MACOUPIN COUNTY

7N, 7W

15, 490'NL, 365'EL, SE NW. Dewey Harris #1 Grove. Spd. 8-16-63. Comp. 10-11-6 TD 573'. D&A. Pennsylvanian ss., top 454'. Staunton West pool.

8N, 6W

9, 475'NL, 330'WL, NW. Joseph Kesl Jr. #1 Alfred W. Henrichs. Spd. 12-8-62. Comp. 10-29-63. TD 650'. D&A. Pennsylvanian ss., top 640'. Gillespie-Wyen pool.

MARION COUNTY

3N, 1E

6, SE NW SE. Don Durr #1 Belcher. Spd. 10-8-63. Comp. 10-18-63. TD 1490'. D&A. Benoist ss., top 1486'. Patoka pool.

6, 310'NL, 330'EL, NW SE. Don Durr #1 Davis. Spd. 10-2-63. Comp. 10-11-63. TD 1485'. D&A. Paint Creek, top 1442'. Patoka pool.

6, NW NE SE. Don Durr #1 Lawrence Kissner. Spd. 8-30-63. Comp. 10-4-63. TD 1452'. IP 14 BOP, 14 BW. Benoist ss., top 1448'. Natural. Patoka pool.

3N, 2E

35, SW SW NE. Kuypco Oil Corp. #1 McMackin. Spd. 9-5-63. Comp. 10-1-63. TD 2325'. D&A. Ste. Genevieve ls., top 2254'. WN (Tonti pool).

4N, 3E

18, SW NE SE. Slagter Producing Corp. #1 Donald Robb et al. Spd. 10-7-63. Comp. 10-25-63. TD 3460'. D&A. Chouteau ls., top 3455'. WN (Kinmundy pool).

RICHLAND COUNTY

2N, 10E

30, NE SW SE. Alco Oil & Gas Corp. #1 A. M. Stover. Spd. 9-24-63. Comp. 10-11-63. TD 3300'. D&A. Ste. Genevieve ls., top 3221'. Calhoun South pool.

3N, 14W

21, SW SW NE. Tri-Par Oil Corp. #1 H. Shake. Spd. 9-13-63. Comp. 10-4-63. TD 3314'. D&A. Ste. Genevieve ls., top 3133'. WN (Parkersburg Consol. pool).

SALINE COUNTY

8S, 6E

36, SE SW NW. Poc Oil Corp. #2 DeVillez. Spd. 8-1-63. Comp. 10-8-63. TD 2475'. IP 35 BOP & F, 50,000 cu. ft. gas flowing. Cypress ss., top 2422'. Frac. Eldorado Consol. pool.

36, NW SE NW. Poc Oil Corporation #3 DeVillez. Spd. 7-17-63. Comp. 10-11-63. TD 2266'. COTD 2200'. IP 12 BOP, 50,000 cu. ft. gas flowing, much water. Tar Springs ss., top 2072'. Frac. Eldorado Consol. pool.

36, 345'SL, 430'WL, NW NW. Poc Oil Corp. #9 Frieda Gates. Spd. 10-21-63. Comp. 11-1-63. TD 2274'. D&A. Hardinsburg ss., top 2253'. Eldorado Consol. pool.

SANGAMON COUNTY

14N, 4W

8, C-W/2 NE SE. C. Beck & H. L. Mansfield #1-A Beck. Spd. 8-7-63. Comp. 10-29-63. TD 1736'. IP 15 BOP, trace of water. Silurian ls., top 1712'. New City pool.

15N, 3W

31, NW SE SE. Aladdin Oil Develop. #1-A Carroll Bowersock. Spd. 10-7-63. Comp. 10-25-63. TD 1768'. D&A. Silurian ls., top 1750'. WN (Berry pool).

17N, 3W

16, NW NE SE. Wolf & Ranalletta #1 Lynn-Robinson. Spd. 9-27-63. Comp. 10-15-63. TD 1721'. D&A. Devonian-Silurian ls., top 1645'. WF.

SHELBY COUNTY

10N, 5E

23, SW SW SW. Don Durr #1 Chris Krueger. Spd. 6-12-63. Temporarily Abandoned 11-1-63. TD 1962'. Aux Vases ss., top 1954'. Stewardson pool.

10N, 6E

32, SE SW SE. Mississippi Valley Petr. #1 Ton Klepzig. Spd. 9-21-63. Comp. 10-18-63. TD 2204'. IP 20 BOP, 60 BW. Spar Mt. ss., top 2146'. Frac. Stewardson East pool.

12N, 3E

9, NW NW SW. C. G. Davis & C. J. Simpson #1 Shelby Loan & Trust Co., Spd. 9-4-63. Comp. 10-1-63. TD 1828'. D&A. Ste. Genevieve ls., top 1820'. WF.

WABASH COUNTY

1N, 12W

19, SW NW NW. L & M Oil Co. #1 Hartwick-Beal Com. Spd. 9-18-63. Comp. 10-18-63. TD 1590'. IP 5 BOP. Biehl ss., top 1550'. Natural. Allendale pool.

19, SE NW NW. L & M Oil Co. #2 Hartwick-Beal Com. Spd. 10-16-63. Comp. 10-25-63. TD 1560'. D&A. Biehl ss., top 1540'. Allendale pool.

1N, 13W

11, NE SE SE. C & J Oil Co. #1 R. E. Hamler. Spd. 9-28-63. Comp. 10-11-63. TD 1881'. D&A. Biehl ss. absent. Friendsville North pool.

WABASH COUNTY (Continued)

2N, 12W

Ir. 35, 990'NL, 1303'EL, NW. Delbert H. Runyon #3 R. L. Hershey. Spd. 10-4-63. Comp. 10-18-63. TD 1810'. D&A. Golconda ls., top 1806'. Allendale pool.

1S, 13W

23, SW NW NE. LeRoy A. Perrott #1 Louis Hockgeiger. OWWO. Was Gilliam Drlg. Co. #1 N. H. Reedus et al. Comp. 6-15-48. OTD 2662'. Was D&A. Recomp. 10-15-63. TD 2662'. Ste. Genevieve ls., top 2496'. New Harmony Consol. pool.

27, NE SE NW. Continental Oil Co. #1 Wright Community. Spd. 9-9-63. Temporarily Abandoned 10-18-63. TD 1998'. Waltersburg ss., top 1960'. New Harmony Consol. pool.

34, 1040'NL, 2310'EL, NE. Continental Oil Co. #3 Raymond Keepes. Spd. 9-22-63. Temporarily Abandoned 10-18-63. TD 2660'. Ste. Genevieve ls., top 2596'. New Harmony Consol. pool.

34, SW NE NW. Continental Oil Co. #4 Raymond Keepes. Spd. 9-16-63. Temporarily Abandoned 10-18-63. TD 2000'. Waltersburg ss., top 1966'. New Harmony Consol. pool.

34, 380'NL, 435'WL, SE SE. Indiana Farm Bureau Coop Ass. #3-A C. G. Morris. Spd. 7-15-63. Comp. 10-11-63. TD 2310'. IP 10 BOP, trace of water (WATERFLOOD PRODUCER). Cypress ss., top 2290'. Shot. New Harmony Consol. pool.

2S, 13W

7, NE NW SE. National Associated Petr. #3 John T. Lovellette et al. Spd. 10-19-63. Comp. 11-1-63. TD 2696'. D&A. Aux Vases ss., top 2678'. New Harmony Consol. pool.

9, 1610'SL, 785'EL, SW. Samuel E. Boxell #1 Dauby et al. Comm. Bl. "N". Spd. 9-4-63. Comp. 10-18-63. TD 2617'. IP 70 BOP. Bethel ss., top 2594'. Frac. New Harmony Consol. pool.

9, 385'SL, 1485'WL, SW. C. Pat Partyka #1 Keensburg Comm. Bl. "F". Spd. 7-28-63. Temporarily Abandoned 10-11-63. TD 2757'. Ste. Genevieve ls., top 2716'. New Harmony Consol. pool.

Fr. 9, 971'SL, 91'EL, SW. C. Pat Partyka #3 Keensburg Community Block. Spd. 5-30-63. Comp. 10-11-63. TD 2792'. IP 12 BOP. Spar Mt. ss., top 2748'. Frac. New Harmony Consol. pool.

Ir. 9, 110'SL, 65'EL, SW. Shure Oil Corporation Waddle Comm. Bl. "T". Spd. 8-26-63. Temporarily Abandoned 10-29-63. TD 2465'. Cypress ss., top 2431'. New Harmony Consol. pool.

3S, 13W

Ir. 7, 796'NL, 330'WL, NE. National Assoc. Petr. #8 Arthur Akin. Spd. 8-30-63. Comp. 10-18-63. TD 2798'. IP 222 BOP. Cypress ss. and Aux Vases ss. Frac. New Harmony Consol. pool.

WABASH COUNTY (Continued)

3S, 13W

Ir. 7, 3558'NL, 230'WL, NE. Samuel E. Boxell #1 Gray. Spd. 8-22-63. Comp. 10-11-63. TD 3530'. IP 60 BOP. Cypress ss., top 2491'. New Harmony Consol. pool.

Ir. 7, 2898'NL, 1650'EL, NW. Samuel E. Boxell #2 Gray. Spd. 9-7-63. Comp. 10-8-63. TD 2836'. IPF 74 BOF. Spar Mt. ss., top 2825'. New Harmony Consol. pool.

Ir. 7, 2898'NL, 2310'EL, W/2. Samuel E. Boxell #3 Gray. Spd. 9-20-63. Comp. 10-25-63. TD 2880'. IP 30 BOP. Cypress ss., Aux Vases ss., Spar Mt. ls. Frac. Acid. New Harmony Consol. pool.

Ir. 7, 2115'NL, 330'EL, NW. Samuel E. Boxell #1 Parmenter. Spd. 8-22-63. Comp. 10-8-63. TD 2851'. IP 28 BOP, some water. Cypress ss. and Bethel ss. New Harmony Consol. pool.

Fr. 7, 2115'NL, 1600'EL, NW. Tri-Par Oil Company #2 Gerald Parmenter. Spd. 8-10-63. Comp. 10-11-63. TD 2543'. IP 30 BOP. Cypress ss., top 2468'. Frac. New Harmony Consol. pool.

WASHINGTON COUNTY

1S, 1W

2, SW NE SE. Jet Oil Co. #1 Raymond Dodillet et al. Spd. 10-8-62. Comp. 10-11-63. TD 1641'. D&A. Benoist ss., top 1612'. WF.

7, SE NW SE. Robert J. Mitchell #1 Marie Aldag. Spd. 10-14-63. Comp. 10-25-63. TD 1554'. D&A. Benoist ss., top 1530'. WF.

28, SW NW SE. N. A. Baldridge #1 Niermann. Spd. 2-4-63. Comp. 10-29-63. TD 1505'. D&A. Cypress ss., top 1456'. Irvington West pool.

29, NE NE NE. N. A. Baldridge #1 Haun. Spd. 4-28-63. Comp. 10-29-63. TD 1775'. D&A. Ste. Genevieve ls., top 1754'. WF.

2S, 1W

2, 30'SL, 460'WL, SW. N. A. Baldridge #1 Jackson Com. Spd. 3-21-62. Comp. 10-29-63. TD 1515'. IP 10 BOP. Cypress ss., top 1449'. Frac. Richview pool.

11, NW NE SW. Canter Drlg. Co. #1 Schmidt-Hartman. CORRECTION. The location of this hole was incorrectly reported as NW NE SE in the September 1963 Drilling Report.

22, NW NW SW. Charles T. Evans #1 Nadolski. Spd. 9-19-63. Comp. 10-1-63. TD 1570'. D&A. Benoist ss., top 1560'. WF.

WAYNE COUNTY

1N, 5E

3, NE SW SE. National Assoc. Petr. #1 Carl Burroughs. Spd. 9-28-63. Comp. 10-11-63. TD 3054'. D&A. Ste. Genevieve ls., top 2931'. WF.

WAYNE COUNTY (Continued)

1N, 5E

32, NW NE NE. N. V. Duncan Drlg. Co. #2 Ella Ellis. Spd. 12-16-60. Comp. 10-15-63. TD 4000'. IP 20 BOP, 1 BW. Aux Vases ss., top 2804'. Orchardville pool.

1N, 6E

4, SW NE SW. Robinson Prod., Inc. #1 Pearl Durkee. Spd. 10-2-63. Comp. 10-18-63. TD 3203'. D&A. Ste. Genevieve ls., top 3154'. WN (Johnsonville North pool).

1N, 7E

10, NE NE NE. John B. Murvin #1 Farmer. Spd. 9-10-63. Comp. 10-11-63. TD 3050'. IP 75 BOP. Aux Vases ss., top 2992'. Frac. Clay City Consol. pool.

1N, 8E

Ov. 6, 748'NL, 330'EL, NE. McDowell & Murvin #1 J. W. Barth. OWWO. Pure Oil Co. #6 J. W. Barth "A". Comp. 5-29-44. OTD 3063'. Was D&A (SO). Recomp. 10-8-63. TD 3063'. IP 37 BOP. McClosky ls., top 3018'. Acid. Clay City Consol. pool.

1N, 9E

1, SW SW NE. The Pure Oil Co. #1 C. L. Hyatt. Spd. 10-8-63. Comp. 10-25-63. TD 3325'. D&A. Ste. Genevieve ls., top 3195'. WN (Calhoun South pool).

2N, 5E

33, 330'NL, 420'EL, NW. National Assoc. Petr. #1 Charles T. Fugate. Spd. 9-20-63. Comp. 10-8-63. TD 3050'. D&A. Ste. Genevieve ls., top 2913'. WF.

WHITE COUNTY

4S, 10E

20, 330'SL, 480'EL, NE NE. Dee Drilling Co., Inc. #3 Bond-Henderson Com. Spd. 4-20-63. Comp. 10-4-63. TD 3232'. IP 58 BOP, 50 BW. Cypress ss., top 2812'. Frac. Sumpter East pool.

5S, 8E

25, NE SW SE. Thomas A. Mitchell Drlg. #2 Simmons. Spd. 1-20-63. Comp. 10-4-63. TD 3257'. D&A. Ste. Genevieve ls., top 3171'. Roland Consol. pool.

36, NW NE NW. Thos. A. Mitchell Drlg. #1 Stella Hillyard. Spd. 9-20-63. Comp. 10-18-63. TD 3244'. D&A. Ste. Genevieve ls., top 3144'. Roland Consol. pool.

5S, 10E

1, SW NW SE. Royalco, Inc. #3 Kern. OWWO. Was Keystone Oil Co. #3 Kern. Comp. 12-8-53. OTD 3051'. Was D&A. Recomp. 10-22-63. TD 3051'. IP 2 BOP, 4 BW. Degonia ss., top 1947'. Phillipstown Consol. pool.

28, SE NE SW. Atlas Drilling Company #1-B Hanna. OWWO. Was J. G. Brown #1 Hanna "B". Comp. 7-13-54. OTD 3010'. Was D&A (SO). Recomp. 10-18-63. TD 3010'. PBTD 2421'. IP 18 BOP. Tar Springs ss., top 2350'. Frac. Storms Consol. pool.

6S, 10E

10, 659'NL, 659'WL, SW SE. S & M Oil Co. #3 North Concord Unit Ackerman. Spd. 9-19-63. Comp. 10-25-63. TD 2527'. IP 90 BOP (WATERFLOOD PROJECT) Hardinsburg ss., top 2500'. Concord Consol. pool.

PRODUCING WELLS REPORTED PLUGGED TO OCTOBER 23, 1963.

Data furnished by Department of Mines and Minerals, Springfield, Illinois, modified to agree with original completion. The total depth, date of plugging and present pool assignment are listed.

BOND COUNTY

16-6N-2W, SW SE NE. Miami Operating #1 Anderson. 3194'. 9-19-63. Woburn Consol.
16-6N-2W, 330'SL, 280'EL, SW SE NE. Miami Operating Co. #1-A Anderson. 881'. 9-18-63. Woburn Consol.
16-6N-2W, SE SE NE. Miami Operating Co. #2-A Anderson. 884'. 9-23-63. Woburn Consol.
16-6N-2W, 330'SL, 380'WL, NE SE. M & M Drilling Corp. #1 Besserman. 3196'. 10-3-63. Woburn Consol.
16-6N-2W, 330'NL, 280'EL, SW NE SE. Miami Operating Company #1-A Paul Besserman. 875'. 10-2-63. Woburn Consol.
16-6N-2W, 330'NL, 405'WL, NE SE. Miami Operating Co. #2-A Paul Besserman. 864'. 9-16-63. Woburn Consol.
16-6N-2W, 330'NL, 280'WL, NE NW SE. Miami Operating Co. #2-A Mull. 881'. 9-27-63. Woburn Consol.
16-6N-2W, SE NW SE. Miami Operating Co. #3 S. E. Mull. 870'. 9-26-63. Woburn Consol.
16-6N-2W, 280'NL, 330'WL, SW SE SE. Miami Operating Co. #1-A Stoecklin. 876'. 9-6-63. Woburn Consol.
16-6N-2W, NW SE SE. Miami Operating Co. #2 Stoecklin. 871'. 9-15-63. Woburn Consol.
16-6N-2W, 405'SL, 480'EL, SE. Miami Operating Co. #3 Stoecklin. 858'. 9-9-63. Woburn Consol.
16-6N-2W, SW SE SE. Leo V. Horton #1 L. F. Stoecklin. 3179'. 9-11-63. Woburn Consol.
16-6N-2W, 330'NL, 280'WL, NE SW SE. Miami Operating Co. #2-A Volaski. 887'. 10-1-63. Woburn Consol.
16-6N-2W, 280'NL, 330'EL, SE SW SE. Miami Operating Co. #3-A Volaski. 880'. 10-5-63. Woburn Consol.
16-6N-2W, SW SW SE. Leo V. Horton #1 L. O. Volaski. 3187'. 10-4-63. Woburn Consol.

CHRISTIAN COUNTY

14-13N-4W, 410'NL, 330'EL, NE NW. Dwight Beckham Oil #1 Vernon Clark. 1827'. 10-2-63. Sicily.
7-14N-3W, NW NW NW. James Jordan #2 Ballou. 1707'. 10-5-63. Edinburg West.
19-14N-3W, 330'NL, 355'EL, SE. Jim Jordan #1 Wiley E. Jones. 1733'. 10-2-63. Edinburg West.

CLARK COUNTY

2-9N-14W, 671'SL, 220'WL, NW NE. C. L. McMahon #2 Cole & Daley. 473'. 6-18-63. Johnson North.
2-9N-14W, 220'SL, 220'WL, NW NE. C. L. McMahon, Inc. #1 Gard. 480'. 7-9-63. Johnson North.
23-9N-14W, NWc SE SE SW. The Pure Oil Co. #26 J. P. Bennett. 500'. 9-18-63. Johnson South.
23-9N-14W, 1510'NL, 2040'EL, NE. Pure Oil Co. #7 L. Chesshir. 638'. 9-21-63. Johnson South.
23-9N-14W, 1690'EL, 2510'SL, SE. The Pure Oil Co. #3 William Staley. 576'. 9-20-63. Johnson South.
23-9N-14W, 220'SL, 220'WL, NW SE. The Pure Oil Co. #16 William Staley. 596'. 9-17-63. Johnson South.

CLARK COUNTY (Continued)

27-9N-14W, NW/c NE NW NE. The Pure Oil Co. #6 J. A. Larrison. 592'. 4-23-63. Johnson South.
27-9N-14W, NE/c NE NE NE. Pure Oil #9 J. A. Larrison. 572'. 4-20-63. Johnson Sout
27-9N-14W, SE SW SE. The Pure Oil Co. #6 L. Weaver. 525'. 9-24-63. Johnson South.
27-9N-14W, (Spot not given). The Pure Oil Co. #14 L. Weaver. 534'. 9-25-63. Johnson South.
27-9N-14W, (Spot not given). The Pure Oil Co. #27 L. Weaver. 584'. 9-26-63. Johnson South.
34-9N-14W, SW SW SE. Dillman-Tyhurst Oil Prod. #2 Partlow. 580'. 7-18-62. Bellair
35-9N-14W, C E/2 E/2 NW. Dillman & Tyhurst Oil Prod. #1 Deverick D & T. 561'. 8-16-63. Johnson South.
14-10N-14W, 480'NL, 330'WL, SE SW. Gallatin Drilling #2 H. D. McCrory. 517'. 9-11-63. Casey.
35-10N-14W, SW NE SE. C. L. McMahon #1 Don Howard. 504'. 5-29-63. Johnson North.
35-10N-14W, 220'SL, 220'WL, SW SE. Frank A. Bridge #5 William Howard. 576'. 7-10-63. Johnson North.
35-10N-14W, 220'SL, 660'WL, SE. Frank A. Bridge #6 W. M. Howard. 535'. 7-11-63. Johnson North.
35-10N-14W, 370'NL, 370'WL, NE SE. Frank A. Bridge #2-A G. W. Huffman. 485'. 6-28-63. Johnson North.
35-10N-14W, 221'NL, 221'EL, SE SE. C. L. McMahon #3 Ovetha Lamb. 490'. 8-21-63. Johnson North.
35-10N-14W, 665'NL, 665'EL, SE SE. C. L. McMahon, Inc. #4 Ovetha Lamb. 494'. 8-23-63. Johnson North.
35-10N-14W, 665'NL, 221'WL, SE SE. C. L. McMahon, Inc. #5 Ovetha Lamb. 515'. 6-29-63. Johnson North.
35-10N-14W, 221'SL, 221'WL, SE SE. Frank A. Bridge #6 Ovetha Lamb. 524'. 7-5-63. Johnson North.

CLAY COUNTY

4-2N-7E, NE NW NW. Floyd E. Thompson #1 Clark. 3110'. 10-23-63. Sailor Springs Consol.
4-2N-7E, SE NW NW. Floyd E. Thompson #2 Clark. 3150'. 10-16-63. Sailor Springs Consol.
4-2N-7E, NE NE NW. E. A. Obering #1 McAllister. 3153'. 9-19-62. Sailor Springs Consol.
4-2N-7E, NW NE NW. John M. Zanetis #1 McCallister. 3093'. 8-20-63. Sailor Springs Consol. (This well was erroneously reported plugged in the October 1962 Drilling Report.)
17-3N-6E, SW NE SW. National Assoc. Petr. #1 N. O. Golden. 2766'. 10-6-63. Kenner North.
17-3N-6E, SE SE NW. National Assoc. Petr. #1 N. H. Huffman. 2757'. 10-7-63. Kenner North.
17-3N-6E, SE NW SW. National Assoc. Petr. #1-A Ira Theobald. 2757'. 9-28-63. Kenner North.
17-3N-6E, NW NW SW. National Assoc. Petr. #4-A Ira Theobald. 3041'. 9-27-63. Kenner North. (Water Input, formerly a producer).
17-3N-6E, NE SE NE. Indiana Farm Bureau Co-op Association #2 Lois Wells et al. 3010'. 10-23-63. Kenner North.
2-5N-5E, 400'NL, 330'WL, SE SW. Reward Oil & H. J. Schlafly #1 Birdet Allen. 2152'. 10-9-63. Iola Consol.
13-5N-5E, SE SE NE. A. A. Richey #1 Gen. Amer. Life Ins. 2453'. 10-16-63. Iola Consol.
13-5N-5E, NW SE NE. A. A. Richey #3 Gen. Amer. Life Ins. 2441'. 10-17-63. Iola Consol.

COLES COUNTY

23-12N-7E, 330'SL, 232'WL, SE NW SE. James W. Menhall #36 Illinois Central Railroad. 1996'. 9-26-62. Mattoon.

CRAWFORD COUNTY

*28-6N-13W, 200'NL, 660'WL, NE. Mahutska Oil Co. #6 C. P. Carlton. 979'. 9-19-63. Main Consol.

*28-6N-13W, 200'NL, 200'EL, NW NE. Mahutska Oil Co. #5 C. P. Carlton. 940'. 9-6-63. Main Consol.

2-7N-13W, 200'SL, 660'WL, SE. Mahutska Oil Co. (formerly Freehold) #2 N. Morris. 998'. 9-27-63. Main Consol.

2-7N-13W, 200'SL, 200'EL, SW SE. Mahutska Oil Co. (formerly Freehold) #5 N. Morris. 974'. 10-4-63. Main Consol.

20-7N-13W, 230'SL, 530'WL, NW NW, The Ohio Oil Company #7 M. H. Arnold. 965'. 9-24-63. Main Consol. (Gas Input, formerly a producer).

21-7N-13W, 680'SL, 1150'WL, NW NW. Marathon Oil Co. #4 W. D. Best. 983'. 9-10-63. Main Consol.

21-7N-13W, 450'SL, 850'EL, SE NW. Marathon Oil Co. #10 O. G. Kintner. 969'. 9-24-63. Main Consol.

21-7N-13W, 530'NL, 1200'EL, SE NW. Marathon Oil Co. (formerly Associated Producers) #14 O. G. Kintner. 998'. 9-17-63. Main Consol.

21-7N-13W, 650'SL, 500'EL, SE NW. Marathon Oil Co. #10 Stentz a/c 1. 980'. 10-8-63. Main Consol.

*31-7N-13W, 175'NL, 175'EL, NE NW. Indiana Farm Bureau #1 J. C. Barker. 982'. 10-4-63. Main Consol.

*31-7N-13W, 175'NL, 535'EL, NE NW. Indiana Farm Bureau #2 J. C. Barker. 987'. 10-2-63. Main Consol.

31-7N-13W, 175'NL, 860'EL, NE NW. Indiana Farm Bureau #3 J. C. Barker. 980'. 9-30-63. Main Consol.

31-7N-13W, 535'NL, 175'EL, NE. Indiana Farm Bureau (formerly William C. Kennedy Co.) #7 J. C. Barker. 982'. 10-8-63. Main Consol.

35-7N-13W, 1170'NL, 520'WL, NW SE. Marathon Oil Co. #2 J. N. Barnes. 978'. 9-18-63. Main Consol.

35-7N-13W, 1200'NL, 140'WL, SE. Marathon Oil Co. #3 J. N. Barnes. 972'. 9-12-63. Main Consol.

35-7N-13W, 430'NL, 500'WL, SE. Marathon Oil Co. #4 J. N. Barnes. 960'. 9-25-63. Main Consol.

35-7N-13W, 1140'NL, 700'EL, SE. Marathon Oil Co. #3 William Warnock. 938'. 10-3-63. Main Consol.

32-8N-12W, NW NW NE. Ward Witchie (formerly Charles A. Baldwin) #1 Hill Heirs. 1020'. 10-11-63. Main Consol.

36-8N-13W, C-NW SE. Glenrock Associates #1 Webster Stanfield Comm. 990'. 10-9-63. Main Consol.

CUMBERLAND COUNTY

18-10N-11E, 1325'SL, 200'WL, SW. The Pure Oil Co. (formerly Ohio Oil Co.) #10 Indiana Sanford. 561'. 9-26-63. Siggins.

18-10N-11E, 970'SL, 1280'WL, SW. The Pure Oil Co. (formerly The Ohio Oil Co.) #11 Indiana Sanford. 505'. 9-19-63. Siggins.

18-10N-11E, 1325'SL, 1300'WL, SW. The Pure Oil Co. (formerly Ohio Oil).#8 Indiana Sanford. 496'. 9-24-63. Siggins.

18-10N-11E, 1335'SL, 783'WL, SW. The Pure Oil Co. (formerly Ohio Oil Co.) #13 Indiana Sanford. 571'. 9-23-63. Siggins.

EDWARDS COUNTY

18-1N-10E, NW NE NW. Tidewater Oil Company #1 Nellie R. Van Schoick. 3160'. 8-31-63. Maple Grove Consol.

18-1N-10E, SE NE NW. Tidewater Oil Company #2 Nellie R. Van Schoick. 3241'. 9-7-63. Maple Grove Consol.

18-1N-10E, NW NW NE. Tidewater Oil Co. #3 Nellie R. Van Schoick. 3244'. 10-9-63. Maple Grove Consol. (Water Input, formerly a producer.)

34-2S-10E, SE SW NW. Herndon Drilling Company #3 Allen Proctor. 3233'. 10-10-63. Ellery East.

34-2S-10E, NE SW NW. Herndon Drilling Co. #4 Allen Proctor. 3239'. 10-11-63. Ellery East.

EFFINGHAM COUNTY

24-6N-6E, SE NW SW. Homer Rutherford #1 A. Jacobs. 2489'. 10-11-63. Eberle.

24-6N-6E, 482'NL, 377'WL, SW. Homer Rutherford #2 Jacobs. 2491'. 10-10=63. Eberle.

24-6N-6E, SE SW SW. National Assoc. Petroleum Co. #1 Alonzo Jacobs. 2866'. 10-11-6. Eberle.

24-6N-6E, SE NE SW. National Assoc. Petroleum Co. #2 Alonzo Jacobs. 2483'. 10-22-63. Eberle.

25-6N-6E, NW NE NW. National Assoc. Petroleum Co. #1 Alvin Jacobs. 2832'. 10-12-63 Eberle.

FAYETTE COUNTY

13-5N-2E, NE SW SE. W. L. Belden #1 Schaefer Unit. 3311'. 10-1-63. Wilberton.

GALLATIN COUNTY

32-7S-8E, 405'SL, 330'WL, NE SE. Southern Illinois Oil Producers, Inc. #1-A L. Rister. 2801'. 10-21-63. Omaha.

22-7S-9E, 330'SL, 330'EL, NE NE. Clark & Clark (formerly Ernest I. Barker) #2 Hallec Jones. 3050'. 9-27-63. Herald Consol.

22-7S-9E, 990'SL, 330'EL, NE. Pan Oil Company (formerly Clark & Clark) #4 Halleck Jones. 1958'. 9-26-63. Herald Consol.

22-7S-9E, 990'NL, 990'EL, NE. Pan Oil Company (formerly Clark & Clark) #3 H. Jones. 1974'. 9-28-63. Herald Consol.

HAMILTON COUNTY

9-7S-5E, SW SW NE. Victor Metje (Gentles Drlg. Co.) #1 Flannigan et al. 3312'. 10-1-63. Dale Consol.

JASPER COUNTY

4-5N-10E, NW NE SW. John M. Zanetis #B-1 Ochs Consol. 3324'. 10-17-63. Clay City Consol.

LAWRENCE COUNTY

Fr. 6-2N-11W, 330'NL, 330'EL, SE SW. Raymond Brinkley (formerly Holsapple & Bryson) #1 Helin Tustin. 1660'. 10-5-63. Lawrence.

4-2N-12W, SW SW SW. Triangle Oil Co. #1 French. 2329'. 10-5-63. Ruark.

5-2N-12W, SE NW NW. Bridgeport Drlg. Co., Inc. (formerly J. B. Murvin) #1-A B. Hinto 2264'. 10-3-63. Lawrence.

4-3N-12W, 950'SL, 320'WL, NW (approx.). Marathon Oil Company #14 Lawrence County Inf 1512'. 9-16-63. Lawrence.

4-3N-12W, 1040'NL, 320'WL, NW. Marathon Oil Company #15 Lawrence County Inf. 1498'. 9-26-63. Lawrence.

5-3N-12W, 670'NL, 210'WL, NE. Marathon Oil Company (formerly Jennings) #5 S. M. Eshelman. 1038'. 10-10-63. Lawrence.

LAWRENCE COUNTY (Continued)

5-3N-12W, 320'SL, 260'EL, SE (approx.). Marathon Oil Company #21 James Lewis, a/c 1. 1485'. 10-4-63. Lawrence.

10-3N-12W, 250'NL, 650'EL, SE. The Bradley Prod. Corp. (formerly Ohio Oil Co.) #10 J. A. Seed. 1797'. 9-17-63. Lawrence.

34-3N-12W, SE NE SW. Clarence Catt, Jr. #1 S. J. Robins. 1762'. 8-30-63. Lawrence.

35-3N-12W, 500'SL, 190'WL, SE NW (approx.). Marathon Oil Company #21 W. A. Gould. 985'. 9-24-63. Lawrence.

35-3N-12W, 560'NL, 650'WL, SE NE. The Ohio Oil Company #30 L. K. Leighty a/c 1. 1774'. 10-7-63. Lawrence.

14-4N-13W, 358'SL, 606'EL, NE. Dale F. Brinkley #1 Burl E. Stevenson et al. 1768'. 9-18-63. Lawrence.

MARION COUNTY

2-2N-4E, SW NW NW. Delbert H. Runyon #1 Williams. 2735'. 10-20-63. Iuka.

RICHLAND COUNTY

23-3N-8E, NE NE SE. Baxter S. Moore #1 E. Ring. 3021'. 10-1-63. Clay City Consol.

17-3N-9E, NW NW NE. Pure Oil Company #1 C. T. Montgomery. 2967'. 10-21-63. Clay City Consol. (Salt Water Disposal, formerly a producer.)

14-4N-9E, SE NE SW. Southern Illinois Oil Producers, Inc. #2-A Buerster. 2682'. 10-5-63. Clay City Consol.

14-4N-9E, SE SW NE. A. A. Richey #1 Roscoe Scherer. 2998'. 10-2-63. Clay City Consol.

WABASH COUNTY

16-1N-12W, SW NE NE. Don H. Baldwin, Inc. #1 M. R. Mullinax, et al. 2334'. 9-12-63. Allendale.

34-2N-12W, NE NW NW. Warren E. Wright #1 Earnest. 2075'. 10-3-63. Allendale.

WAYNE COUNTY

28-1N-5E, NW NW SW. Collins Brothers Oil Co. #1 Johnson-Melton Comm. 2914'. 9-19-63. Orchardville.

28-2N-7E, SE NE SE. Don Slape #1 Everett Mix. 3012'. 9-17-63. Clay City Consol.

32-1S-9E, SW NW SW. Collins Brothers Oil Co. #1 Julia Jones. 3404'. 9-25-63. Goldengate North Consol.

9-2S-8E, NE SE SW. Robinson-Puckett Inc. (formerly E. G. Welker) #1 B. J. Elliot. 3173'. 9-11-63. Clay City Consol. (Water Input, formerly a producer.)

WHITE COUNTY

24-3S-10E, 360'SL, 330'WL, NE SE. National Assoc. Petro. Co. #2 George Rieffel. 2919'. 10-3-63. Phillipstown Consol.

25-3S-10E, SE SW SE. John B. Duchman #1 Peter Blackford. 3130'. 10-19-63. Phillipstown Consol.

20-3S-14W, 330'SL, 60'EL, SW NE. S. C. Yingling #1 Potter Comm. 2790'. 10-5-63. Phillipstown Consol. (Water Input, formerly a producer.)

1-6S-9E, 360'SL, 330'EL, SW. National Assoc. Petr. Co. #1 L. A. Hollerback. 3150'. 10-8-63. Storms Consol.

*These are old wells that could not be tied in with records on file at the Geological Survey.

ABBREVIATIONS USED IN THIS REPORT

Abd.--Abandoned
Acid--Acid treatment
BOF--Barrels of oil flowing
BOP--Barrels of oil on pump
BW--Barrels of water
C--Center
CDU--Completion data unreported; to be given when available
Comp.--Completed
Consol.--Consolidated
COTD--Clean-out total depth
Csg.--Casing
D & A--Dry and abandoned
Dol.--Dolomite
E/2--East $\frac{1}{2}$
EL--From the east line
Est.--Estimated
Ext.--Extension(s)
Fm.--Formation
Fr.--Fractional
Frac.--Hydraulic fracture treatment
IP--Initial production
L--Line
Loc.--Location
Ls.--Limestone
N/2--North $\frac{1}{2}$
Nat.--Natural, no treatment
NE--Northeast $\frac{1}{4}$
NL--From the north line
NW--Northwest $\frac{1}{4}$
OTD--Old total depth
OWDD--Old well drilled deeper
OWWO--Old well worked over
PB--Plugged back
PBTD--Plugged-back total depth
R--Range
S/2--South $\frac{1}{2}$
SE--Southeast $\frac{1}{4}$
SG--Show of gas
Sh.--Shale
SIGW--Shut in gas well
SL--From the south line
SO--Show of oil
Spd.--Spudded
Ss.--Sandstone
SSO--Slight show of oil
SW--Southwest $\frac{1}{4}$
Swb.--Swabbing
SWD--Salt water disposal well
T--Township
Temp. abd.--Temporarily abandoned
TD--Total depth
W/2--West $\frac{1}{2}$
WF--Wildcat far (more than 2 miles from production)
WL--From the west line
WN--Wildcat near ($\frac{1}{2}$ to 2 miles from production)

(81327-25M-10-63)

Some Recent Publications of Interest to
the Petroleum Industry

by

ILLINOIS GEOLOGICAL SURVEY
Urbana, Illinois

Bull. 80.	Symposium on Water Flooding (1957). 50 cents.
Bull. 89.	Champlainian Series (Middle Ordovician) in Illinois (1963). $1.00.
Ill. Pet. 72.	Oil Resources and Possibilities in Illinois (1955). 25 cents.
Ill. Pet. 76.	PETROLEUM INDUSTRY IN ILLINOIS, 1961 (1962). 75 cents.
R. I. 214.	Classification of the Pennsylvanian Strata of Illinois (1960). 25 cents.
R. I. 216.	Classification of Genevievian and Chesterian (Late Mississippian) Rocks of Illinois (1963). 50 cents.
Cir. 160.	Summary of Stratigraphy Shown in Geologic Cross Section of Illinois Basin (1959 Reprint). Geologic cross section of Illinois Basin, to accompany Circular. Cross section map $1.00. Circular free.
Cir. 267.	Spar Mountain Sandstone in Cooks Mills Area, Coles and Douglas Counties, Illinois (1959). Free.
Cir. 271.	Subsurface Geology and Coal Resources of the Pennsylvanian System in Douglas, Coles, and Cumberland Counties, Illinois (1959). Free.
Cir. 272.	Freeburg Gas Pool, St. Clair County, Illinois (1959). Free.
Cir. 292.	Glacial-Drift Gas in Illinois (1960). Free.
Cir. 306.	Differentiation of Caseyville (Pennsylvanian) and Chester (Mississippian) Sediments in the Illinois Basin (1960). Free.
Cir. 312.	Subsurface Geology and Coal Resources of the Pennsylvanian System in Sangamon, Macon, Menard, and Parts of Christian and Logan Counties, Illinois (1961). Free.
Cir. 318.	Underground Storage of Natural Gas in Illinois (1961). Free.
Cir. 325.	Oil and Gas in the Adams-Brown-Schuyler County Area, Illinois (1961). Free.
Cir. 339.	Shape and Distribution Patterns of Pennsylvanian Sand Bodies in Illinois (1962). Free.
Cir. 340.	Late Mississippian Sandstones of Illinois (1962). Free.
Cir. 349.	Wapella East Oil Pool, DeWitt County, Illinois — A Silurian Reef (1963). Free.
Cir. 351.	Structural Framework of Southernmost Illinois (1963). Free.

53.2805
L
.2

State of Illinois
Otto Kerner, Governor
Department of Registration and Education

ILLINOIS STATE GEOLOGICAL SURVEY

John C. Frye, Chief
Urbana, Illinois

No. 325 November 1963

MONTHLY REPORT

OIL AND GAS DRILLING IN ILLINOIS

J. Van Den Berg

Single copies, 15 cents. One-year subscription, January through December, $1.80

DISCOVERIES

New Oil Pools

FEHRER LAKE, Gallatin County, 11-9S-10E,Aux Vases lime at 2672'. Discovery well, Canter Drilling Co. #1 Toledo Trust et al, IP 240 BOP, after acid.

FORSYTH, Macon County, 24-17N-2E, Silurian lime at 2118'. Discovery well, Atkins & Hale #1 Schwartz (Old dry hole reworked), IP 36 BOP, after acid.

New Pay Zones in Pools

CALHOUN SOUTH, Richland County, 29-2N-10E, Ohara lime becomes the fourth pay zone in the pool. Discovery well, Mt. Carmel Drilling Co. #1 Wm. Hicks, IP 150 BOP, 25 BW, after acid.

ROLAND CONSOLIDATED, White County, 17-6S-9E, Clore sand becomes the sixteenth pay zone in the pool. Discovery well, National Associated Petroleum Co. #1 Mary M. Moss-c, IP 73 BOP, 86 BW, natural.

TABLE I

New Pools Discovered from December 1962 through November 1963

Pool: County	Twp.	Rng.
December 1962		
Eden Gas:		
Randolph	5S	5W
Pittsburg North Gas		
Williamson	8S	3E
Wapella East:		
DeWitt	21N	3E
January 1963		
Buckner:		
Franklin	6S	2E
New City South:		
Christian	14N	4W
February		
None		
March		
None		
April		
None		
May		
Carlyle East:		
Clinton	2N	2W
June		
Hayes:		
Douglas	16N	8E
July		
Parnell:		
DeWitt	21N	4E
Stewardson East:		
Shelby	9N	6E
Zeigler:		
Franklin	7S	2E
August		
Virden West:		
Macoupin	12N	7W
September		
None		
October		
None		
November		
Fehrer Lake:		
Gallatin	9S	10E
Forsyth:		
Macon	17N	2E

TABLE II

COMPLETIONS AND PRODUCTION BY MONTHS

(Service wells, etc., not included in Table II, are classified in Table III)

	Producing Oil Wells (Gas in Parentheses)					New Dry Holes				
	Pool Wells	Discoveries Pool	Discoveries Ext.	Newly Drilled Holes	Reworked Dry Holes	Pool Wells	Wildcat Near	Wildcat Far	Total New Tests	Production in Thousands of Barrels
1962										
Jan.	57	0	2	52	7	65	23	25	165	6,570
Feb.	65	0	1	59	7	22	10	15	106	6,313
Mar.	75	0	1	74	2	20	7	4	105	6,864
Apr.	57(1)	1	2	59(1)	1	30	6	6	102	6,627
May	88(1)	2	4	90(1)	4	60	28	21	200	6,719
June	89(1)	0	7	85(1)	11	45	19	18	168	6,507
July	91(2)	1	4	87(2)	9	69	21	26	205	6,598
Aug.	81(1)	3	2(1)	75(1)	11(1)	49	14	15	154	6,831
Sept.	76	0	5	77	4	46	20	26	169	6,268
Oct.	113(6)	2	5	111(5)	9(1)	50	17	20	203	6,747
Nov.	65(3)	0	1(2)	63(4)	3(1)	40	21	18	146	6,472
Dec.	50(3)	1(2)	3(1)	49(5)	5(1)	30	18	14	116	6,284
	907(18)	10(2)	37(4)	881(20)	73(4)	526	204	208	1,839	78,800
1963										
Jan.	106(4)	2	3	97(4)	14	59	30	12	202	6,257
Feb.	83(2)	0	1	77(2)	7	37	9	21	146	5,812
Mar.	69(1)	0	1	65(1)	5	26	9	14	115	6,346
Apr.	68(13)	0	2(1)	70(14)	0	53	8	22	167	6,384
May	58(1)	1	2	55	6(1)	39	7	13	114	6,439
June	84(5)	1	1	79(5)	7	31	14	14	143	6,087
July	79(1)	3	2	79(1)	5	35	19	33	167	6,361
Aug.	89(1)	1	1(1)	86(2)	5	56	24	26	194	6,383
Sept.	89	0	2(1)	83(1)	8	44	12	20	160	6,209
Oct.	91(1)	0	2	83(1)	10	70	18	26	198	6,438
Nov.	68(1)	2	0	59(1)	11	49	8	33	150	6,204

Tests are considered pool wells if located less than ½ mile from producing well. Near wildcats are drilled ½ to 1½ miles from production and if successful are usually called extensions. Far wildcats, over 1½ miles from production, usually discover new pools if successful. Reworked wells listed in the body of the report are included in this table only if they are former dry holes converted to producing wells. Production figures through June 1963 are based on Pipe Line Production Reports; figures for July through November 1963 are preliminary estimates compiled from the Oil and Gas Journal.

TABLE III

Drilling by Counties, November 1963

County	Oil and Gas				Service Wells			Gas Storage		Permits to Drill°
	New Wells		OWWO D&A to Prod.	Structure Tests	New Wells	Conversions		Structure Tests	Storage Projects	
	Total Comp.	Prod.				Were Prod.	Other			
Adams	1	1	0	0	0	0	0	0	0	0
Bond	1	0	0	0	0	0	0	0	0	2
Brown	2	0	0	0	0	0	0	0	0	1
Bureau	0	0	0	0	0	0	0	1	0	0
Carroll	0	0	0	0	0	0	0	0	0	5
Champaign	1	0	0	0	0	0	0	0	0	2
Christian	8	2	0	0	0	0	0	0	0	7
Clark	7	4	0	0	1	0	0	0	1	3
Clay	7	2	1	0	0	0	0	0	0	17
Clinton	5	3	0	0	0	1	0	0	0	8
Coles	2	1	0	0	0	0	0	0	0	8
Crawford	7	2	1	0	9	0	0	0	0	14
Cumberland	0	0	0	0	0	0	0	0	0	1
DeWitt	1	0	0	0	0	0	0	0	0	0
Douglas	2	1	0	0	0	0	0	0	0	0
Edgar	0	0	0	0	0	0	0	0	0	2
Edwards	2	2	0	0	0	0	0	0	0	3
Effingham	1	0	0	0	0	0	0	0	0	2
Fayette	4	1	0	0	0	0	0	0	0	8
Franklin	7	4	0	0	0	0	0	0	0	7
Fulton	1	0	0	0	0	0	0	0	0	0
Gallatin	5	3	0	0	0	0	0	0	0	4
Hamilton	1	1	1	0	0	8	2	0	0	8
Jackson	0	0	0	0	0	0	0	0	0	1
Jasper	0	0	1	0	0	0	0	0	0	4
Jefferson	3	1	0	0	0	3	0	0	0	4
Jersey	1	0	0	0	0	0	0	0	0	0
Kankakee	0	0	0	0	0	0	0	0	14	0
Kendall	0	0	0	0	0	0	0	0	0	1
LaSalle	0	0	0	0	0	0	0	0	0	8
Lawrence	7	4	2	0	2	0	0	0	0	18
Lee	0	0	0	0	0	0	0	0	0	1
Logan	2	0	0	0	0	0	0	0	0	0
McDonough	1	0	0	0	0	0	0	0	0	0
McLean	6	0	0	0	0	0	0	0	0	6
Macon	1	0	1	0	0	0	0	0	0	1
Macoupin	0	0	0	0	0	0	0	0	0	1
Madison	1	1	0	0	0	0	0	0	0	1
Marion	1	0	1	0	0	8	0	0	0	2
Menard	1	0	0	0	0	0	0	0	0	0
Montgomery	1	0	0	0	0	0	0	0	0	1
Morgan	0	0	0	0	0	0	0	0	0	2
Ogle	0	0	0	0	0	0	0	0	0	17

TABLE III (Concluded)

County	Oil and Gas				Service Wells			Gas Storage		Permits to Drill°
	New Wells		OWWO D&A to Prod.	Structure Tests	New Wells	Conversions		Structure Tests	Storage Projects	
	Total Comp.	Prod.				Were Prod.	Other			
Peoria	2	0	0	0	0	0	0	0	0	0
Piatt	1	0	0	0	0	0	0	0	0	0
Richland	5	3	1	0	0	1	0	0	0	10
Rock Island	0	0	0	0	0	0	0	2	0	0
St. Clair	2	1*	0	0	0	0	0	0	0	4
Saline	1	1	0	0	0	10	1	0	0	2
Sangamon	12	5	1	0	0	0	0	0	0	12
Shelby	3	0	0	0	0	0	0	0	0	3
Stark	1	0	0	0	0	0	0	0	0	0
Tazewell	0	0	0	0	0	0	0	0	0	1
Vermilion	1	0	0	0	0	0	0	0	0	0
Wabash	6	3	0	0	2	1	1	0	0	28
Washington	6	2	0	0	0	0	0	0	0	2
Wayne	2	0	0	0	1	13	0	0	0	10
White	18	12	1	0	2	2	2	0	0	15
Will	0	0	0	0	0	0	0	0	0	1
Williamson	0	0	0	0	0	0	0	0	0	1
	150	60	11	0	17	47	6	3	15	259

°Issued by Department of Mines and Minerals, Springfield, Illinois, November 1 through November 26, 1963.

*Includes 1 gas well.

* * * * * * * * * * * * * *

WELL SAMPLE LIBRARY

A listing of current monthly additions to the well sample library at the Geological Survey is available, at no charge, upon request.

WELL RECORDS

The Survey's collection of well logs contains records on more than 150,000 wells and test holes in the State of Illinois, and includes more than 59,000 geophysical logs. These records are available for public use, without charge, in our Mineral Resource Records Section. Driller's logs and sample studies will be loaned for a ten-day period.

OIL AND GAS DEVELOPMENT MAPS

Price, 60¢ each, except #37, which costs 40¢, available from the Illinois State Geological Survey, Natural Resources Building, Urbana, Illinois.

The maps (blue-line print maps, revised quarterly) show oil, gas and dry and abandoned wells, on a base noting towns, main roads, county, township, and section lines. Scale two inches to the mile.

Maps 20, 21, 22, 23, 31, 32, 34, 35, 36, 37, 40, 41, 53, 54, and 73 have been recently redrawn on new bases and show, in addition to information on the other maps, salt water disposal wells, conversions, water input wells, waterflood producers, and stratigraphic tests no longer confidential.

The following new maps are available:

No. 87. Mt. Pulaski, T. 16, 17, 18 N., R. 2, 3, 4 W.
No. 96. DeWitt, T. 19, 20, 21 N., R. 3, 4, 5 E.
No. 97. Clinton, T. 19, 20, 21 N., R. 1 W., 1, 2 E.
No. 104. LeRoy, T. 22, 23, 24 N., R. 3, 4, 5 E.

OTHER OIL AND GAS MAPS

Oil and Gas Industry Map of Illinois. New edition revised to January 1, 1961, scale 8 miles to one inch, showing oil and gas fields (producing and abandoned); crude, refined products, and natural gas pipelines; pumping, compressor and metering stations; refineries; propane and gas storage; and underground gas storage projects, both existing and proposed. Price, 50¢.

Preliminary Structure Map of the "Trenton" in Illinois. January 1954. Price, 30¢.

A list of these and other maps and publications is available on request from the Illinois State Geological Survey.

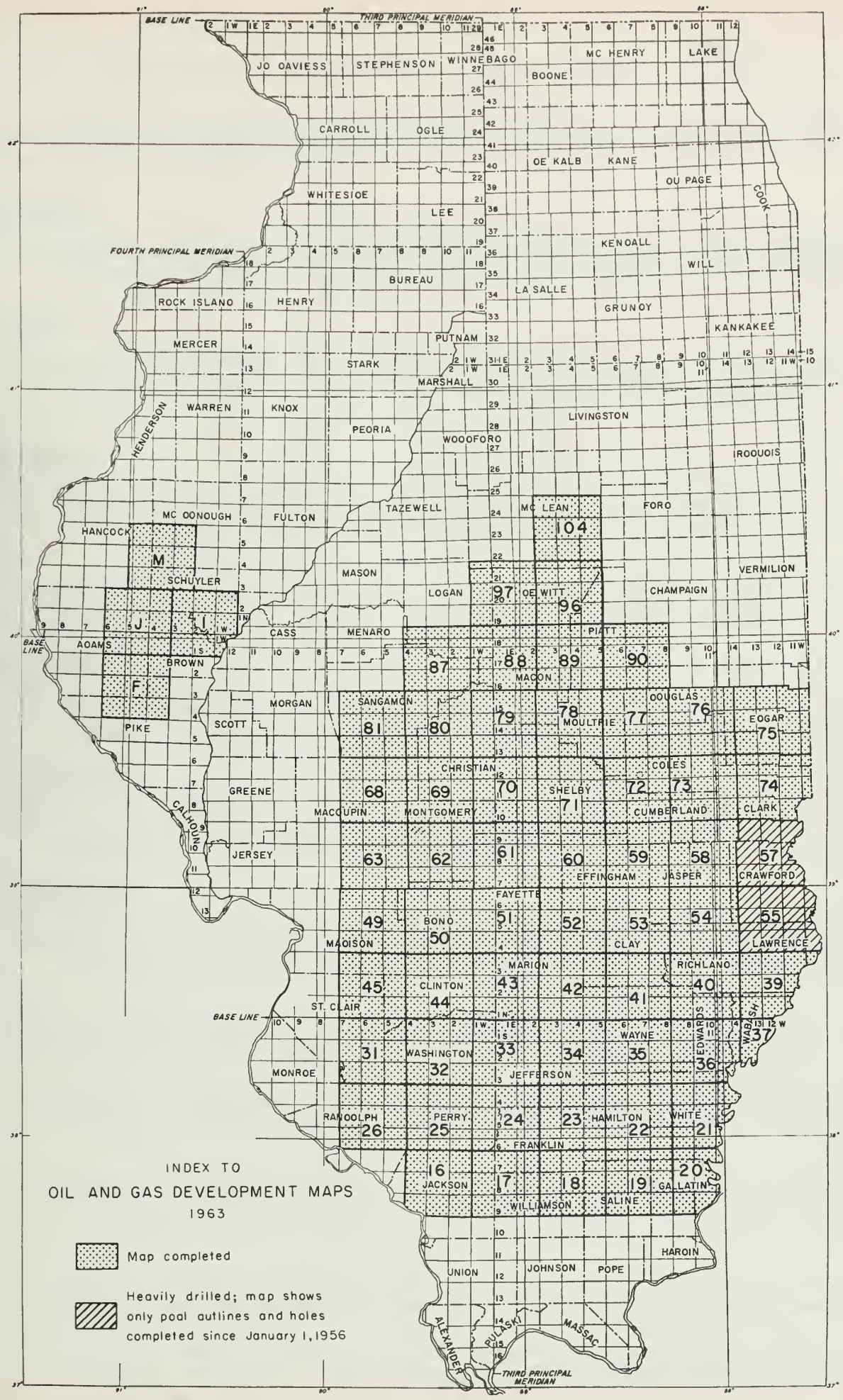

(81327-25M-10-63)

WELLS COMPLETED FROM NOVEMBER 2, 1963 TO NOVEMBER 29, 1963

Abbreviations used are listed on the inside back cover. A pool well is less than ½ mile, a wildcat near (WN) is ½ to 1½ miles, and a wildcat far (WF) more than 1½ miles from production.

ADAMS COUNTY

2S, 5W

12, NW NW SE. Robert A. Betz #6 Louderback. Spd. 8-6-63. Comp. 11-29-63. TD 632'. IP 10 BOP. Silurian ls., top 616'. Acid. Kellerville pool.

BOND COUNTY

5N, 4W

9, 330'SL, 256'EL, NE SW NW. Roy Hinch #1 John Long. Spd. 11-5-63. Comp. 11-19-63. TD 2040'. D&A. Dutch Creek ss., top 2030'. Old Ripley North pool.

BROWN COUNTY

1N, 4W

22, NW NW NW. John E. Carlson #1 Jensen. Spd. 10-15-63. Comp. 11-29-63. TD 635'. D&A. Devonian ls., top 635'. WF.

1S, 3W

1, NW NE NW. Mt. Sterling Oil Corp. #1 Giles Sailer. Spd. 8-3-63. Temporarily Abandoned 11-8-63. TD 638'. Kinderhook sh., top 434'. WF.

BUREAU COUNTY

17N, 9E

25, 40'NL, 100'WL, NW. Vickery Drilling Co. #DM-2. Spd. 7-30-63. Comp. 8-5-63. TD 1229'. STRUCTURE TEST. Galena dol., top 1206'.

CHAMPAIGN COUNTY

22N, 10E

26, SE SE SE. Black & Black Oil #1 Earl Talbot. Spd. 11-15-63. Comp. 11-29-63 TD 1501'. D&A. Trenton ls., top 1464'. WF.

CHRISTIAN COUNTY

14N, 2W

9, SE NE SE. C. B. Mansfield #1 David Ostermeier. Spd. 10-30-63. Comp. 11-15-63. TD 1994'. D&A. Silurian ls., top 1954'. Mt. Auburn Consol. pool.

9, C-E/2 SE SE. Baughman & Osborn #2 Ostermeier. Spd. 11-6-63. Comp. 11-15-63 TD 2002'. D&A. Silurian ls., top 1954'. Mt. Auburn Consol. pool.

10, SW NW SE. Helen Reeter #1 Kirk-Morgret Com. Spd. 10-10-63. Comp. 11-8-63. TD 2004'. IP 22 BOP, 60 BW. Silurian dol., top 1972'. Mt. Auburn Consol. pool.

15, NW NW NE. Francis M. Pierce #1 Homer Morgret. Spd. 10-29-63. Comp. 11-15-63. TD 2000'. D&A. Silurian ls., top 1993'. Mt. Auburn Consol. pool.

15, NE SW NW. James Jordan #1 Turner. Spd. 10-21-63. Comp. 11-5-63. TD 2020'. D&A. Silurian dol., top 1972'. WN (Mt. Auburn Consol. pool).

16, SE NE SE. Harold E. Armstrong #1 Richardson. Spd. 11-13-63. Comp. 11-22-63. TD 2032'. D&A. Silurian dol., top 1980'. WN (Mt. Auburn Consol. pool).

CHRISTIAN COUNTY (Continued)

14N, 4W

27, NE NE NE. C. B. Mansfield #2 Springfield Marine Bank. Spd. 10-22-63. Comp. 11-22-63. TD 1800'. IPF 196 BOF. Silurian dol., top 1778'. Acid. New City South pool.

15N, 2W

32, 385'NL, 375'WL, SE. Dwight Beckham #3 Alderson. Spd. 11-13-63. Comp. 11-22-63. TD 1903'. D&A. Silurian dol., top 1883'. Mt. Auburn Consol. pool.

CLARK COUNTY

10N, 13W

27, NE NE SE. Texaco Inc. #1 C. M. Hills. Spd. 9-25-62. Comp. 9-29-62. TD 1398'. D&A. Carper ss., top 1352'. WF.

11N, 14W

1, NW SW NW. Earnest Zink #2-C Tarble. Spd. 11-1-63. Comp. 11-15-63. TD 477'. D&A. Mississippian ls., top 475'. Westfield East pool.

1, SE SW NW. Earnest Zink #3-C Tarble. Spd. 11-18-63. Comp. 11-29-63. TD 442'. D&A. Mississippian ls., top 440'. Westfield East pool.

18, SW NE NE. Virgil Streeter #2-A Ray Phillips. Spd. 9-6-63. Comp. 11-26-63. TD 961'. IP 58 BOP, some water. Carper ss., top 875'. Westfield pool.

18, NW SE NE. Virgil Streeter #3-A Ray Phillips. Spd. 10-15-63. Comp. 11-12-63. TD 961'. COTD 950'. IP 44 BOP, trace of water. Carper ss., top 880'. Frac. Westfield pool.

12N, 10W

33, 330'SL, 802'WL, NW NW. Midwest Gas Transmission Co. #17 State Line. CONVERSION. Was F. B. Cline #1 T. W. Keuhner. Comp. 2-19-52. OTD 1932'. Was D&A. Recomp. 7-25-63. TD 2067'. PBTD 2043'. GAS STORAGE. Devonian ls., top 1880'. WF.

12N, 14W

32, NE SW SE. Wiley Fasig #1 Vera Shaw. Spd. 7-19-63. Comp. 11-26-63. TD 537'. IP 1½ BOP, 6 BW. Mississippian ls., top 342'. Westfield pool.

32, NW SW SE. Wiley Fasig #3-B Vera Shaw. Spd. 10-13-63. Comp. 11-26-63. TD 405'. IP 3 BOP, some water. Mississippian ls., top 340'. Westfield pool.

33, 770'NL, 625'EL, NW SW. Wallace McMahon #6-WI Kattie Mitchell. Comp. March 1963. TD 414'. WATER INPUT. Westfield pool.

CLAY COUNTY

3N, 5E

3, 430'NL, 890'WL, NE. Dwight Leeper #5 Harrell. Spd. 5-17-63. Temporarily Abandoned 11-8-63. TD 2868'. Ste. Genevieve ls., top 2794'. Oskaloosa pool.

3N, 7E

12, 330'SL, 360'WL, SE. John W. Rudy #1 Floyd Wells. OWWO. Was W. C. McBride #1 Raley. Comp. 11-10-47. OTD 3069'. Was D&A (SO). Recomp. 10-29-63. TD 3069'. IP 30 BOP, 20 BW. Aux Vases ss., top 2930'. Sailor Springs Consol. pool.

CLAY COUNTY (Continued)

3N, 8E

18, 1650'NL, 330'WL, SE. Earle B. Reynolds #2 J. Hunley. Spd. 10-15-63. Comp. 11-19-63. TD 2966'. IP 25 BOP, some water. Aux Vases ss., top 2907'. Clay City Consol. pool.

4N, 5E

2, SW NW SW. Milton Smith #1 Adda M. Holaday. Spd. 11-5-63. Comp. 11-15-63. TD 2643'. D&A. Ste. Genevieve ls., top 2545'. Iola South pool.

3, NE SE SE. Milton Smith & Smith Oil #1 Dwight J. Mount, Sr. Spd. 10-1-63. Comp. 11-5-63. TD 2577'. IP 40 BOP, 24 BW. McClosky ls., top 2570'. Natural. Iola South pool.

14, NW SE NW. Shulman Brothers #1 Viola Gibson. OWDD. Shulman Bros. #1 V. Gibson. Comp. 10-31-50. OTD 2475'. IPP was 70 BOP, 5 BW. Bethel ss., top 2463'. Recomp. 11-5-63. TD 2549'. Aux Vases ss., top 2533'. Iola South pool.

14, NW NE NW. Shulman Brothers #3 Jeffers Community. OWDD. Was Shulman Bros. #3 Jeffers Comm. Comp. 5-22-51. OTD 2631'. Was D&A. Recomp. 11-22-63. TD 4304'. D&A. Dutch Creek ss., top 4291'. Iola South pool.

4N, 6E

10, SW NE SW. Hanson Oil Co. #1 Aden Daugherty Com. Spd. 10-31-63. Comp. 11-15-63. TD 2871'. D&A. Ste. Genevieve ls., top 2772'. Louisville North pool.

4N, 7E

9, SW SE NW. M. V. Ring #1 DeVore. Spd. 10-28-63. Comp. 11-29-63. TD 2626'. D&A. Barlow ls., top 2581'. Sailor Springs Consol. pool.

11, SE SW SW. McCollum & Kincaid #1 Marie Tungate. Spd. 10-17-63. Comp. 11-5-63. TD 2627'. D&A. Cypress ss., top 2608'. Sailor Springs Consol. pool.

22, SE SW SE. Willard McKinney #1 Fields Heirs. OWWO. Was Willard McKinney #1 Fields Heirs. Comp. 12-13-61. OTD 2975'. IP was 65 BOP. Spar Mountain ls., top 2961'. Recomp. 11-5-63. TD 2975'. IP 18 BOP, 50 BW. Aux Vases ss., top 2876'. Frac. Sailor Springs Consol. pool.

CLINTON COUNTY

1N, 1W

23, SW SW SE. Jet Oil Co. #1 Maggie Garrison Heirs. Spd. 11-5-62. Comp. 11-12-63. TD 1575'. D&A. Benoist ss., top 1515'. Wamac West pool.

1N, 2W

8, SE NE SE. Illinois Lease Operat. #3 Twenhafel. Spd. 10-25-63. Comp. 11-29-63. TD 1191'. IP 70 BOP. Cypress ss., top 1104'. Frac. Posey pool.

9, SE SW SW. Illinois Lease Operating, Inc. #1 Brink Community. Spd. 10-17-63. Comp. 11-8-63. TD 1231'. IP 70 BOP, trace of water. Cypress ss., top 1106'. Frac. Posey pool.

CLINTON COUNTY (Continued)

1N, 2W

9, SW NW SW. Illinois Lease Operating #2 Brink. Spd. 10-21-63. Comp. 11-15-63. TD 1212'. IP 90 BOP. Cypress ss., top 1101'. Frac. Posey pool.

1N, 3W

23, NE SW SE. General American Oil Co. #1 Charles Johnpeter. CONVERSION. Was Deep Rock Oil Co. #1 C. Johnpeter. Comp. 3-21-50. OTD 1357'. Was D&A. Worked over 9-5-50. TD 2564'. IP 9 BOP. Silurian ls., top 2528'. Drilled deeper 5-21-55 to 2708'. IP 35 BOP, 17 BW. Silurian Recomp. 9-20-63. TD 2708'. WATER INPUT. Silurian ls., top 2528'. Bartelso East pool.

1N, 4W

35, SW NE NE. Hockman Oil Co. #1 Loepker. Spd. 8-12-63. Comp. 8-14-63. TD 1260'. D&A. Ste. Genevieve ls., top 1250'. WF.

2N, 2W

32, NW NE NE. Louis Kapp #1 Jantzen. Spd. 8-7-63. Temporarily Abandoned 11-29-63. TD 2770'. Devonian ls., top 2684'. Huey pool.

COLES COUNTY

11N, 7E

11, SW SE NE. Bernard Marks #1 Charles Morgan. Spd. 6-24-63. Comp. 11-26-63. TD 3265'. D&A. Devonian ls., top 3260'. Mattoon pool.

12N, 7E

25, 330'NL, 385'EL, NW NW. Humble Oil & Refining #2-A F. C. Uphoff. Spd. 10-12-63. Comp. 11-8-63. TD 2005'. IP 52 BOP, 57 BW. Cypress ss. and Spar Mountain ss. Frac. and Acid. Mattoon pool.

CRAWFORD COUNTY

5N, 11W

20, 15'SL, 35'WL, NW NE. L. S. Dennis #W-1 Bennie Stevenson. Spd. 5-31-63. Comp. 9-2-63. TD 980'. WATER INPUT. Robinson ss., top approx. 930'. Main Consol. pool.

5N, 12W

6, 10'NL, 650'EL, SE NE NE. Tidewater Oil Company #A-10 W. H. Allison. Spd. 6-7-63. Comp. 6-26-63. TD 959'. PBTD 928'. WATER INPUT. Robinson ss., top 872'. Shot. Main Consol. pool.

5N, 13W

1, NE NE NE. Clarence Catt, Jr. #3 McCall. OWWO. Was P. Fulk et al. #1 McCall. Comp. 12-20-55. OTD 1447'. Was D&A. Recomp. 11-5-63. TD 1447'. IP 5 BOP. Pennsylvanian ss., top 816'. Main Consol. pool.

6N, 11W

31, NE NE SW. Oil and Gas Drillers & Prod. #7-A D. A. Reavill. Abandoned Location 11-5-63. Main Consol. pool.

6N, 13W

10, 330'NL, 380'WL, SE SE. Mahutska Oil Company #20 John Shire. Spd. 8-5-63. Comp. 11-8-63. TD 900'. D&A. Pennsylvanian ss., top 896'. Main Consol. pool.

CRAWFORD COUNTY (Continued)

6N, 13W

17, 35'NL, 450'EL, SE. Tidewater Oil Co. #M-13 B & B Murphy. Spd. August 1963. Comp. 8-10-63. TD 899'. WATER INPUT. Pennsylvanian ss., top 839'. Main Consol. pool.

7N, 13W

21, NW NE NW. Marathon Oil Co. #3 Cecil Coulter. Spd. 6-28-63. Comp. 6-29-63. TD 975'. D&A. Robinson ss., top 915'. Main Consol. pool.

21, 990'SL, 880'EL, SW. Indiana Farm Bureau Coop. #3-A Viola Dees. Abandoned Location 8-16-63. Main Consol. pool.

28, 660'SL, 1270'EL, SW SW. Marathon Oil Company #N-8 Samuel Dennis. Spd. 9-6-63. Comp. 9-30-63. TD 985'. PBTD 952'. WATER INPUT. Robinson ss., top 892'. Frac. Main Consol. pool.

29, 619'SL, 660'WL, SE SE. Marathon Oil Company #M-8 Samuel Dennis. Spd. 9-4-63. Comp. 9-17-63. TD 1009'. PBTD 950'. WATER INPUT. Robinson ss., top 885'. Frac. Main Consol. pool.

32, 130'SL, 250'EL, NE. Marathon Oil Co. #N-13 J. A. York. Spd. 9-15-63. Comp. 9-17-63. TD 958'. PBTD 943'. WATER INPUT. Robinson ss., top 850'. Frac. Main Consol. pool.

OV. 33, 1320'NL, 660'EL, SE NW. Marathon Oil Co. #R-13 M. A. Jobe. Spd. 9-13-63. Comp. 9-30-63. TD 957'. PBTD 943'. WATER INPUT. Robinson ss., top 842'. Frac. Main Consol. pool.

OV. 33, 1324'EL, NW NW. Marathon Oil Co. #N-11 J. A. York. Spd. 9-22-63. Comp. 9-24-63. TD 966'. D&A. Robinson ss., top 963'. Main Consol. pool.

OV. 33, 90'NL, 650'WL, SW. Marathon Oil Co. #P-13 J. A. York. Spd. 9-9-63. Comp. 9-24-63. TD 941'. PBTD 930'. WATER INPUT. Robinson ss., top 881'. Frac. Main Consol. pool.

7N, 14W

2, 1100'SL, 615'WL, SE. Marathon Oil Co. #20 H. S. Hargis. Spd. 8-24-63. Comp. 9-6-63. TD 998'. WATERFLOOD PRODUCER. Robinson ss., top 948'. Shot. Main Consol. pool.

2, 290'SL, 1040'EL, SE. Marathon Oil Co. #11 T. J. Musgrave. Spd. 8-22-63. Comp. 9-6-63. TD 1003'. WATERFLOOD PRODUCER. Robinson ss., top 954'. Shot. Main Consol. pool.

11, 660'NL, 67'EL, NE. Marathon Oil Co. #P-7 C. F. Curtis. Spd. 8-30-63. Comp. 9-10-63. TD 1017'. PBTD 996'. WATER INPUT. Robinson ss., top 957'. Frac. Main Consol. pool.

12, 200'NL, 330'WL, SE NE. W. S. Appling #1-A Sam Goodwin. Spd. 5-23-63. Comp. 11-8-63. TD 1011'. D&A. Robinson ss., top 1000'. Main Consol. pool

8N, 13W

13, NW NW NE. Black & Black Oil Co. #1 Charles M. Davis. Spd. 11-6-63. Comp. 11-22-63. TD 1080'. D&A. Robinson ss., top 932'. Main Consol. pool.

DEWITT COUNTY

20N, 2E

32, NE NW NW. Ralph Kiley #1 Chenoworth. Spd. 10-3-63. Comp. 11-8-63. TD 921'. D&A. West Franklin ls., top 374'. WF.

DOUGLAS COUNTY

15N, 7E

OV. 2, 330'NL, 400'EL, SE SE. M. H. Richardson #B-4 Wimple. Spd. 10-21-63. Comp. 11-26-63. TD 1596'. IP 50 BOP, some water. Spar Mt. ls., top 1586'. Bourbon Consol. pool.

16N, 7E

5, NW SW SE. M. H. Richardson #1 Cordts est. Spd. 10-8-63. Comp. 11-26-63. TD 2210'. D&A. Carper ss., top 2130'. WF.

EDWARDS COUNTY

2S, 10E

25, NE SW SE. The Superior Oil Company #6 H. Earhart. Spd. 10-9-63. Comp. 11-5-63. TD 2120'. IP 97 BOP, 104 BW. Biehl ss., top 2066'. Natural. Albion Consol. pool.

2S, 11E

30, 330'SL, 187'WL, NE SW. The Superior Oil Co. #4 T. J. Wick, et al. Spd. 10-14-63. Comp. 11-15-63. TD 2420'. IP 20 BOP, 31 BW. Waltersburg ss., top 2356'. Natural. Albion Consol. pool.

EFFINGHAM COUNTY

6N, 5E

20, SW SE SE. Mississippi Valley Petr. #1 Danks. Spd. 8-28-63. Comp. 11-8-63. TD 2572'. D&A. Ste. Genevieve ls., top 2442'. Iola Consol. pool.

FAYETTE COUNTY

5N, 2E

13, SE SE NW. R. H. Troop #4 Maske-McBride. Abandoned Location November 1963. Wilberton pool.

21, SE NE NW. Smith & Perkins #1 Emma Lotz. Spd. 7-30-63. Comp. 11-22-63. TD 2180'. D&A. Ste. Genevieve ls., top 2091'. WF.

21, SW NE SE. J. L. Perkins, L. H. Smith #1 Rose. Spd. 8-15-63. Comp. 11-22-63 TD 2194'. D&A. Ste. Genevieve ls., top 2111'. WF.

5N, 3E

18, SE NW SE. R. H. Troop #3 Harold. Abandoned location November 1963. Wilberton pool.

7N, 3E

3, NW NE NW. R. H. Troop #1 Josephine Durbin. Spd. 10-15-63. Comp. 11-12-63. TD 1580'. D&A. Cypress ss., top 1556'. Louden pool.

8N, 3E

2, 344'NL, 378'EL, NW SE. Humble Oil & Refining #8 F. P. Sinclair. Spd. 10-23-63. Comp. 11-15-63. TD 1647'. IP 55 BOP, 12 BW. Benoist ss., top 1627'. Frac. Louden pool.

FRANKLIN COUNTY

5S, 3E

19, SE NE SE. Will I. Lewis #1-A Stalcup. Spd. 11-6-63. Comp. 11-15-63. TD 2657'. D&A. Paint Creek ss., top 2538'. Whittington pool.

20, SW NW SW. Will I. Lewis #3 Paul Whittington. Spd. 9-20-63. Comp. 11-29-63. TD 2922'. IP 32 BOP, 20 BW. Cypress ss. and Spar Mt. ls., Frac. Whittington pool.

6S, 3E

4, NW NE NW. E. E. Rehn #1 Stephen Gostowski. Spd. 11-12-63. Comp. 11-22-63. TD 3000'. D&A. Ste. Genevieve ls., top 2840'. Whittington South pool.

7S, 2E

18, SW NE SE. Victor R. Gallagher #9 Zeigler Coal & Coke. Spd. 10-4-63. Comp. 11-26-63. TD 2648'. IP 15 BOP. Aux Vases ls., top 2619'. Zeigler pool.

18, SW NW SE. Victor R. Gallagher #10 Zeigler Coal & Coke. Spd. 10-19-63. Comp. 11-15-63. TD 2642'. IP 50 BOP. Aux Vases ss., top 2614'. Shot. Zeigler pool.

7S, 3E

5, 1010'NL, 500'WL, SW. E. E. Rehn #1 Peabody. Spd. 10-24-63. Comp. 11-8-63. TD 2940'. D&A. Ste. Genevieve ls., top 2795'. Deering City pool.

7S, 4E

10, NW SW NE. Collins Brothers Oil Co. #A-1 Carter. Spd. 12-22-62. Comp. 11-15-63. TD 3200'. IP 10 BOP, lots of water. Aux Vases ss., top 3086'. Frac. Thompsonville North pool.

FULTON COUNTY

3N, 2E

29, 330'NL, 400'WL, NE. R. C. Davoust Co. #1 Pittman. Spd. 10-11-63. Comp. 11-8-63. TD 752'. D&A. Devonian ls., top 741'. WF.

GALLATIN COUNTY

8S, 9E

16, NE NE NE. Robinson Production, Inc. #1 Harrington Heirs. OWWO. Was E. H. Morris #1 Harrington Hrs. Comp. 2-3-59. OTD 2960'. Was D&A. Recomp. 11-12-63. TD 2960'. D&A. Ste. Genevieve ls., top 2862'. Inman West Consol. pool.

8S, 10E

21, SE SE NE. Humble Oil & Refining #102 West Unit. Spd. 9-26-63. Comp. 11-22-63. TD 2024'. IP 7 BOP, 55 BW. Waltersburg ss., top 1992'. Frac. Inman East Consol. pool.

29, 413'SL, 330'EL, SW SW. Paul S. Knight #3 Conn. Spd. 10-8-63. Comp. 11-15-63. TD 2020'. IP 55 BOP, 13 BW. Waltersburg ss., top 2002'. Shot. Ab Lake West pool.

29, 413'NL, 330'WL, SE SW. Paul S. Knight #4 Conn. Abandoned location 11-8-63. Ab Lake West pool.

GALLATIN COUNTY (Continued)

9S, 8E

10, SE SW SE. Vandenbark, Inc. #1 Beatty. Spd. 11-12-63. Comp. 11-22-63. TD 1989'. D&A. Tar Springs ss., top 1926'. WF.

9S, 10E

2, SE SW SE. Coy Oil Inc. #1 Gray Estate. Spd. 11-4-63. Comp. 11-22-63. TD 2795'. D&A. Ste. Genevieve ls., top 2695'. Fehrer Lake pool.

11, NW NE NE. Canter Drilling Co. #1 Toledo Trust et al. Spd. 10-8-63. Comp. 11-15-63. TD 2701'. IP 240 BOP. Aux Vasesls., top 2672'. Acid. DISCOVERY OF FEHRER LAKE POOL.

HAMILTON COUNTY

5S, 6E

32, SE SE SW. Homer Rutherford #2 John Stelle Com. OWDD. Was H. Rutherford #2 Stelle-Coy Comm. Comp. 5-24-55. OTD 3208'. Was D&A. Recomp. 11-22-63. TD 3237'. IP 10 BOP, 60 BW. Aux Vases ss., top 3184'. Frac. Dale Consol. pool.

6S, 5E

16, 330'SL, 430'WL, SE NE. R. J. Steven #1-A J. V. Harrelson. Spd. 11-17-61. Comp. December 1962. TD 3231'. IP 20 BOP. Aux Vases ls., top 3172'. Dale Consol. pool.

28, SW NW NW. Phillips Petroleum Co. #W-1 Avery. CONVERSION. Was Phillips Pet. Co. #1 Avery. Comp. 11-28-50. OTD 3241'. IP 188 BOP. Aux Vases ss., top 3214'. Recomp. 12-1-62. TD 3241'. WATER INPUT. Aux Vases ss., top 3214'. Dale Consol. pool.

6S, 6E

26, NW SW SE. Texaco Inc. #2 Johnson Com. CONVERSION. Was Texas Co. #2 Johnson Comm. Comp. 1-11-44. OTD 3108'. Was D&A, (SO). Recomp. 8-31-63. TD 3108'. COTD 3105'. WATER INPUT. Aux Vases ss., top 3081'. Walpole pool.

26, NW SE SE. Texaco Inc. #1 McGill Com. CONVERSION. Was Texas Co. #1 McGill Comm. Comp. 2-22-44. OTD 3107'. IP was 94 BOP, 6 BW. Aux Vases ss., top 3085'. Recomp. 8-31-63. TD 3107'. WATER INPUT. Aux Vases ss., top 3085'. Walpole pool.

35, NW SE NE. Texaco Inc. #1 J. A. Irvin "B". CONVERSION. Was Texas Co. #1 Irvin "B". Comp. 11-2-43. OTD 3120'. IP was 27 BOP, 25 BW. Aux Vases ss., top 3095'. Recomp. 8-28-63. TD 3120'. WATER INPUT. Aux Vases ss., top 3095'. Walpole pool.

35, NW NE NE. Texaco Inc. #2 O. Irvin o/a. CONVERSION. Was Kiowa Drlg. Co. #2 O. Irvin. Comp. 6-15-43. OTD 3116'. IP was 95 BOP, 9 BW. Aux Vases ss., top 3088'. Recomp. 8-30-63. TD 3116'. WATER INPUT. Aux Vases ss., top 3088'. Walpole pool.

7S, 5E

3, SW NW SW. Collins Bros. Oil Co. #1 Webber Heirs. Spd. 11-27-62. Comp. 11-15-63. TD 3293'. D&A. Ste. Genevieve ls., top 3237'. Dale Consol. pool.

HAMILTON COUNTY (Continued)

7S, 5E

4, SE SE NW. C. E. Brehm Drlg. & Produc. #2 J. D. McFarland "A". CONVERSION. Was C. E. Brehm Drlg. & Prod. #2 J. D. McFarland "A". Comp. 7-31-56. OTD 3198'. PBTD 3195'. IP 960 BOF. Aux Vases ss., top 3163'. Recomp. March 1963. TD 3198'. WATER SUPPLY. Pennsylvanian ss. Dale Consol. pool.

4, NW NW SE. C. E. Brehm Drlg. & Prod. #3 P. M. Smith. CONVERSION. Was C. E. Brehm Drlg. & Prod. #3 P. M. Smith. Comp. 7-31-56. OTD 3226'. IP was 676 BOP. Aux Vases ss., top 3190'. Recomp. March 1963. TD 3226'. WATER INPUT. Aux Vases ss., top 3190'. Dale Consol. pool.

4, NE NE SW. C. E. Brehm Drlg. & Prod. #5 P. M. Smith. CONVERSION. Was C. E. Brehm Drlg. & Prod. #5 P. M. Smith. Comp. 10-2-56. OTD 3222'. IP was 120 BOP. Aux Vases ss., top 3198'. Recomp. March 1963. TD 3222'. WATER INPUT. Aux Vases ss., top 3198'. Dale Consol. pool.

4, NW NE SW. C. E. Brehm Drlg. & Prod. #6 P. M. Smith. CONVERSION. Was C. E. Brehm Drlg. & Prod. #6 P. M. Smith. Comp. 9-9-58. OTD 3214'. IP was 40 BOP. Aux Vases ss., top 3183'. Recomp. March 1963. TD 3214'. WATER INPUT. Aux Vases ss., top 3183'. Dale Consol. pool.

10, NW NE NE. Farrar Oil Co. #1 Adkisson. CONVERSION. Was George and Wrather and Aurora, #1 I. C. Adkisson. Comp. 7-24-51. OTD 3395'. Was D&A (SO). Recomp. July 1962. TD 3403'. SALT WATER DISPOSAL. Pennsylvanian ss. Dale Consol. pool.

JASPER COUNTY

6N, 10E

2, SW NW SW. Kenneth R. Freed #1 James C. Vawter. OWDD. Was Don Slape #1 J. C. Vawter. Comp. 8-7-48. OTD 2699'. Was D&A. Recomp. 11-5-63. TD 2680'. IP 5 BOP, 40 BW. Aux Vases ss. and McClosky ls. Frac. Clay City Consol. pool.

JEFFERSON COUNTY

1S, 1E

24, SE NE SE. The Superior Oil Co. #2 I.B.E.C.-Ella Boggs. CONVERSION. Was Indiana Farm Bureau Oil Co. #2 E. Boggs. Comp. 9-4-45. OTD 2056'. IP was 128 BOP. Benoist ss., top 2049'. Recomp. April 1963. TD 2056'. WATER INPUT. Benoist ss., top 2049'. Boyd pool.

1S, 2E

Fr. 19, 552'SL, 110'EL, NW. The Superior Oil Co. #5 High Heirs. CONVERSION. Was Superior Oil Co. #5 High Hrs. Comp. 9-30-56. OTD 2063'. Was Waterflood Producer. Benoist ss., top 2054'. Recomp. April 1963. TD 2063'. WATER INPUT. Benoist ss., top 2054'. Boyd pool.

Fr. 19, 1163'SL, 839'WL, NW. The Superior Oil Co. #1 I.B.E.C.-Bundy-High. CONVERSION. Was Indiana Farm Bureau Oil Co. #1 High-Bundy. Comp. 8-7-45. OTD 2063'. IP was 260 BOP, 5 BW. Benoist ss., top 2058'. Recomp. April 1963. TD 2063'. WATER INPUT. Benoist ss., top 2058'. Boyd pool.

JEFFERSON COUNTY (Continued)

1S, 4E

10, SE SE SW. David F. Herley #1 DeJournett. Spd. 10-30-63. Comp. 11-8-63. TD 2990'. D&A. Ste. Genevieve ls., top 2826'. WN (Divide Consol. pool).

2S, 4E

22, SE SW SW. Hughes & Fell #1 Ray Wilson. Spd. 10-15-63. Comp. 11-8-63. TD 3072'. IP 40 BOP. McClosky ls., top 3069'. Natural. Bluford pool.

3S, 2E

1, NE SW NW. Taproot Petroleum, Inc. #1 Ray Dare. Spd. 10-29-63. Comp. 11-22-63. TD 2807'. D&A. Ste. Genevieve ls., top 2703'. WN (Williams Consol. pool.

JERSEY COUNTY

9N, 10W

35, NE NW SE. Frank Insalaco #5 Kallal. Spd. 9-6-63. Comp. 11-15-63. TD 405'. D&A. St. Louis lm., top 291'. WF.

KANKAKEE COUNTY

30N, 10E

19, 2666'NL, 1320'EL, NE. Natural Gas Storage #2 Ruder. CONVERSION. Comp. March 1961. TD 1780'. GAS INPUT (Was Observation Well, June 1955). Galesville. Herscher Gas Storage Project.

19, 666'SL, 660'EL, NE. Natural Gas Pipeline Co. #7 Ruder. Spd. 6-23-63. Comp. 7-6-63. TD 1929'. PBTD 1898'. GAS INPUT. Galesville, top 1759'. Herscher Gas Storage Project.

19, 666'SL, 1320'EL, NE. Natural Gas Pipeline Co. #8 Ruder. Spd. 6-10-63. Comp. 7-2-63. TD 1922'. PBTD 1889'. GAS INPUT. Galesville, top 1758'. Herscher Gas Storage Project.

19, 666'SL, 1980'EL, NE. Natural Gas Pipeline #9 Ruder. Spd. 5-27-63. Comp. 6-14-63. TD 1933'. PBTD 1901'. GAS INPUT. Galesville, top 1761'. Herscher Gas Storage Project.

32, 12'SL, 660'EL, NW. Natural Gas Pipeline Co. #13 Karcher. Spd. 5-1-63. Comp. 6-15-63. TD 1943'. PBTD 1889'. GAS STORAGE. Galesville, top 1774'. Herscher Gas Storage Project.

32, 600'SL, 14'EL, NW. Natural Gas Pipeline Co. #M-8 Karcher. Spd. 4-11-63. Comp. 4-29-63. TD 2575'. PBTD 2547'. GAS STORAGE. Mt. Simon ss., top 2471'. Herscher Gas Storage Project.

32, 1160'SL, 43'EL, SE. Natural Gas Pipeline Co. #3 Knittel. Spd. 7-8-63. Comp. 8-6-63. TD 1934'. PBTD 1895'. GAS INPUT. Galesville, top approx. 1765'. Herscher Gas Storage Project.

32, 1660'SL, 46'EL, SE. Natural Gas Pipeline Co. #4 Knittel. Spd. August 1963. Comp. August 1963. TD 1949'. GAS STORAGE. Galesville. Herscher Gas Storage Project.

32, 1690'SL, 46'EL, SE. Natural Gas Pipeline Co. #M-4 Knittel. Spd. March 1963. Comp. March 1963. TD 2592'. GAS STORAGE. Mt. Simon ss. Herscher Gas Storage Project.

KANKAKEE COUNTY (Continued)

30N, 10E

32, 42'SL, 660'EL, SE. Natural Gas Pipeline Co. #M-5 Knittel. Spd. 6-20-63. Comp. 8-5-63. TD 2597'. PBTD 2559'. GAS STORAGE. Mt. Simon ss., top 2479'. Herscher Gas Storage Project.

32, 1301'NL, 12'EL, SW. Natural Gas Pipeline Co. #9 Schwark. Spd. 5-18-63. Comp. 6-13-63. TD 1941'. PBTD 1893'. GAS STORAGE. Galesville, top 1772'. Herscher Gas Storage Project.

32, 1328'SL, 2032'EL, SE. Natural Gas Pipeline Co. #M-4 Schwark. Spd. 6-1-63. Comp. 7-3-63. TD 2592'. PBTD 2554'. GAS STORAGE. Mt. Simon ss., Herscher Gas Storage Project.

32, 710'NL, 12'EL, SW. Natural Gas Pipeline Co. #M-5 Schwark. Spd. 3-21-63. Comp. 6-11-63. TD 2591'. PBTD 2527'. GAS STORAGE. Mt. Simon ss., top 2484'. Herscher Gas Storage Project.

33, 15'SL, 660'WL, NW SW. Natural Gas Pipeline Co. #2 Storage. Spd. 7-24-63. Comp. 8-27-63. TD 1948'. PBTD 1900'. GAS INPUT. Galesville, top 1772'. Herscher Gas Storage Project.

LAWRENCE COUNTY

2N, 11W

20, C-S/2 NW NW. Harold W. Brinkley #6 O. Pepple. OWWO. Was Harold Brinkley #6 O. Pepple. Comp. 3-25-58. OTD 1856'. Was D&A. Recomp. 11-29-63. TD 1858'. IP 5 BOP, 20 BW. Bethel ss., top 1842'. Frac. St. Francisville pool.

2N, 12W

10, 405'SL, 330'EL, NE NE. Herman Brinkley #3 Gillespie. Spd. 11-2-63. Comp. 11-8-63. TD 1312'. D&A. Biehl ss., top 1227'. Lawrence pool.

24, SW SE NE. Stoltz & Hoh Drilling Co. #1 Jack J. Stephenson et al. Spd. 10-15-63. Comp. 11-12-63. TD 2052'. IP 35 BOP, 100 BW. Cypress ss., top 1770'. Frac. Allendale pool.

3N, 11W

33, 400'NL, 330'EL, SW. Kenneth E. Musgrove #1 H. O. Dining. Spd. 7-31-63. Comp. 11-8-63. TD 1950'. COTD 1890'. IP 17 BOP. McClosky ls., top 1870'. Frac. Lawrence pool.

33, SE SW NW. Noble L. Hall #1 Treadway-Dining Com. OWDD. Was J. P. Gaines #1 Dining Com. Comp. 3-30-54. OTD 1889'. Was D&A. Recomp. 11-29-63. TD 1908'. IP 20 BOP. McClosky ls., top 1877'. Frac. Lawrence pool.

3N, 12W

15, C-S/2 NE SE. John M. Zanetis #4 G. Gillespie. Spd. 10-15-63. Comp. 11-15-63. TD 1784'. IP 45 BOP. Cypress ss., top 1526'. Frac. Lawrence pool.

3N, 13W

21, SW NE NW. Dewey L. Shick #1 R. W. Roberts. Spd. 11-12-63. Comp. 11-29-63. TD 2618'. D&A. Aux Vases ss., top 2580'. Sumner South pool.

36, SW SE SE. Corkwin Corp. #2 Edmondson. Spd. 11-19-63. Comp. 11-29-63. TD 2127'. D&A. Benoist ss., top 2077'. WN (Ruark West Consol. pool).

LAWRENCE COUNTY (Continued)

4N, 12W

8, 360'NL, 350'WL, NE SW. Marathon Oil Co. #WSW-1 Nellie Kimmel. Spd. 9-4-62. Comp. 5-15-63. TD 96'. WATER SUPPLY. Pleistocene. Lawrence pool.

19, 330'SL, 325'WL, NW. Marathon Oil Co. #23 George W. Cooper. Spd. 2-19-63. Comp. 7-31-63. TD 1460'. PBTD 1435'. IP 30 BOP, 1 BW. Jackson ss. and Cypress ss. Lawrence pool.

4N, 13W

13, 10'SL, 10'WL, SE SW. Marathon Oil Co. #CC-13 B. C. Heikes. Spd. 6-14-63. Comp. 7-31-63. TD 1705'. PBTD 1685'. WATER INPUT. Cypress ss. and Benoi ss. Frac. Lawrenee pool.

LOGAN COUNTY

20N, 1W

21, SE SE SW. D. C. Arnold #1 John Gehlback. Abandoned Location 11-22-63. WF.

20N, 2W

6, 330'SL, 9'EL, SW NE NW. H. M. Oil Producers #1 Mae Brak. Spd. 11-13-63. Comp. 11-22-63. TD 1412'. D&A. Silurian ls., top 1384'. WF.

17, SW SW SE. Ralph Kiley #1 Kleinschmidt. Spd. 10-24-63. Comp. 11-8-63. TD 1562'. D&A. Silurian ls., top 1462'. WF.

MCDONOUGH COUNTY

4N, 4W

6, NE NW SW. James P. Johnson #2 Beck. Spd. 11-15-63. Comp. 11-29-63. TD 450'. D&A. Devonian ls., top 398'. WF.

MCLEAN COUNTY

22N, 2E

13, SW NW SW. Garland and Hoovler #1 Mecherle. Spd. 11-1-63. Comp. 11-15-63. TD 1022'. D&A. Silurian ls., top 1012'. WF.

22N, 4E

2, NE SW NE. Frank Bolin #1 E. Rees. Spd. 11-6-63. Comp. 11-29-63. TD 1080'. D&A. Silurian ls., top 1062'. WF.

14, 330'SL, 970'WL, SE SW. R. E. Sutton #1 Charles Crumbaugh Comm. Spd. 7-26-63. Comp. 11-15-63. TD 1130'. D&A. Silurian ls., top 1120'. WF.

32, 330'NL, 398'EL, SW NE. V. K. Pliura #1 Biven-McConnell Com. Spd. 11-20-63. Comp. 11-29-63. TD 1181'. D&A. Silurian ls., top 1152'. WF.

23N, 4E

7, SW NW SE. Atkins & Hale #1 Buren. Spd. 10-21-63. Comp. 11-15-63. TD 960'. D&A. Silurian ls., top 869'. WF.

13, SW SW NW. Garland & Hoovler #1 Wight. Spd. 11-14-63. Comp. 11-22-63. TD 982'. D&A. Silurian ls., top 974'. WF.

MACON COUNTY

15N, 2E

28, NW NW NW. Atkins & Hale #1 Lash. Spd. 11-6-63. Comp. 11-26-63. TD 2463'. D&A. Silurian ls., top 2428'. WF.

17N, 2E

24, NE NE SW. Atkins & Hale #1 Schwartz. OWWO. Was M. Mazzarino #1 Schwartz Comp. 6-26-56. OTD 2215'. Was D&A. Recomp. 11-15-63. TD 2215'. IP 36 BOP, trace of water. Silurian ls., top 2118'. Acid. DISCOVERY OF FORSYTH POOL.

MADISON COUNTY

6N, 6W

27, NE NE SE. M. J. Williams #2 Stella Fowler. Spd. 11-30-62. Comp. 11-12-63. TD 660'. WATERFLOOD PRODUCER. Pennsylvanian ss., top 592'. Livingston South pool.

MARION COUNTY

1N, 1E

8, NE NE NW. National Assoc. Petr. #1 Green-Durham Com. Spd. 10-29-63. Comp. 11-8-63. TD 1942'. D&A. Ste. Genevieve ls., top 1844'. WN (Langewisch-Kuester pool).

32, NE SE SE. B. A. Huffman #1 Domini. Abandoned Location 8-31-63. OP Wamac East pool.

1N, 2E

7, 400'NL, 330'EL, SE SE. Texaco Inc. #12 J. N. Foster, Tr. 220. CONVERSION. Was Rockhill Oil Co. #12 Foster. Comp. 1-17-39. OTD 1911'. IP was 398 BOF. Aux Vases ss., top 1873'. Recomp. 6-27-63. TD 1911'. WATER INPUT. Aux Vases ss., top 1873'. Salem Consol. pool.

2N, 2E

31, SE NE NE. Texaco Inc. #5 K. Wayman Tr. 92. CONVERSION. Was Texas Co. #5 K. Wayman. Comp. 11-16-38. OTD 1751'. IP was 850 BOF. Benoist ss., top 1701'. Worked over 9-8-39. TD 1800'. IP was 3304'BOF. Aux Vases ss., top 1725'. Recomp. 8-15-63. TD 1800'. WATER INPUT. Benoist ss., top 1701'. Salem Consol. pool.

32, SE NE NW. Texaco Inc. #5 J. Friesner, Tr. 94. CONVERSION. Was Texas Co. #5 J. Friesner. Comp. 1-17-39. OTD 1712'. IP 777 BOF. Benoist ss., top 1660'. Worked over 11-2-39. TD 1792'. IP 1470 BOF. Aux Vases ss., top 1718'. Recomp. 8-8-63. TD 1792'. PBTD 1707'. WATER INPUT. Benoist ss., top 1660'. Salem Consol. pool.

32, SW NE NW. Texaco Inc. #6 J. Friesner, Tr. 94. CONVERSION. Was Texas Co. #6 J. Friesner. Comp. 2-21-39. OTD 1712'. IP was 595 BOF. Benoist ss., top 1601'. Worked over 10-13-39. IP 1715 BOF. Aux Vases ss., top 1782'. Recomp. 8-7-63. TD 1782'. PBTD 1706'. WATER INPUT. Benoist ss., top 1601'. Salem Consol. pool.

32, SE NW NW. Texaco Inc. #2 E. H. Hays "A" Tr. 93. CONVERSION. Was Texas Co. #2 E. H. Hays "A". Comp. 1-17-39. OTD 1713'. IP was 750 BOF. Benoist ss., top 1658'. Worked over 10-3-39. OTD 1793'. IP was 2156 BOF. Aux Vases ss., top 1716'. Recomp. 8-7-63. TD 1798'. PBTD 1707'. WATER INPUT. Benoist ss., top 1658'. Salem Consol. pool.

MARION COUNTY (Continued)

2N, 2E

32, SW NW NE. Texaco Inc. #7 A. N. McCollum, Tr. 95. CONVERSION. Was Texas Co. #7 A. McCollum. Comp. 12-13-38. OTD 1807'. IP was 400 BOF. Benoist ss., top 1680'. Recomp. 9-13-63. TD 1807'. PBTD 1749'. WATER INPUT. Benoist ss., top 1680'. Salem Consol. pool.

32, 396'SL, 340'EL, NW NE. Texaco Inc. #9 A. N. McCollum, Tr. 95. CONVERSION. Was Texas Co. #9 A. McCollum. Comp. 3-21-39. OTD 1720'. IP was 357 BOF. Benoist ss., top 1686'. Worked over October 1939. IP was 147 BOF. Aux Vases ss., top 1720'. Recomp. 8-21-63. TD 1813'. PBTD 1759'. WATER INPUT. Benoist ss., top 1686'. Salem Consol. pool.

32, SW NW NW. Texaco Inc. #8 K. Wayman, Tr. 92. CONVERSION. Was Texas Co. #8 K. Wayman. Comp. 2-21-39. OTD 1689'. IP was 490 BOF. Benoist ss., top 1653'. Worked over 10-1-39. TD 1777'. IP was 1456 BOF. Aux Vases ss., top 1700'. Recomp. 8-7-63. TD 1777'. PBTD 1690'. WATER INPUT. Benoist ss., top 1653'. Salem Consol. pool.

4N, 3E

19, NE SE SW. Slagter Producing Corp. #1 L. E. Green. OWWO. Was H. Luttrell #1 Green. Comp. 12-9-52. OTD 3650'. Was D&A. Recomp. 11-22-63. TD 3650'. IP 35 BOP, 100 BW. Carper, top 3386'. Kinmundy pool.

MENARD COUNTY

17N, 6W

19, SE NE NW. Thomas W. Pannell #1 Robert Rhodes. Spd. 9-15-62. Comp. 11-12-63. TD 1331'. D&A. Silurian ls., top 1280'. WF.

MONTGOMERY COUNTY

11N, 5W

32, NE SW SW. W. C. Stribling #1 Calloway. Spd. 6-1-62. Comp. 11-19-63. TD 620'. D&A. No Pennsylvanian sand. Waggoner pool.

PERRY COUNTY

5S, 1W

4, 420'NL, 330'WL, SE SE. Charles T. Evans #1 Russell Hampleman. Spd. 11-28-62 Comp. 11-15-63. TD 1360'. D&A. Benoist ss., top 1345'. WF.

6S, 1W

34, SW SW SW. National Assoc. Petr. #1 Peabody Coal Co. Spd. 11-4-63. Comp. 11-22-63. TD 2574'. D&A. Ste. Genevieve ls., top 2496'. WF.

PIATT COUNTY

19N, 5E

8, NW SE NW. Stewart Oil Co. #1 Glen McBride. Spd. 10-30-63. Comp. 11-5-63. TD 1503'. D&A. Silurian ls., top 1252'. WF.

RICHLAND COUNTY

2N, 10E

29, SW NW SW. Mt. Carmel Drilling Co. #1 Wm. Hicks. Spd. 10-14-63. Comp. 11-8-63. TD 3350'. IP 150 BOP, 25 BW. Ohara ls., top 3234'. Acid. Calhoun South pool. NEW PAY IN POOL.

RICHLAND COUNTY (Continued)

2N, 10E

29, NE NW SW. Mt. Carmel Drilling Co. #2 William Hicks. Spd. 11-7-63. Comp. 11-22-63. TD 3301'. D&A. Ste. Genevieve ls., top 3226'. Calhoun South pool.

3N, 9E

3, C-E/2 NW NW. The Pure Oil Co. #3 Anna M. Snyder. CONVERSION. Was Pure Oil Co. #1 A. Snyder. Comp. 12-28-37. OTD 3000'. IP was 599 BOF. McClosky ls., top 2960'. Recomp. 9-1-63. TD 3000'. SALT WATER DISPOSAL. McClosky ls., top 2960'. Clay City Consol. pool.

4N, 9E

12, SW SW NE. John M. Zanetis #1 Jett-Jones Consolidated. Spd. 10-1-63. Comp. 11-22-63. TD 2929'. IP 26 BOP. Aux Vases ss. and Spar Mt. ls. Frac. and Acid. Clay City Consol. pool.

12, SW NW SE. John M. Zanetis #2 Williamson. OWWO. Was J. M. Zanetis #1 Bauman. Comp. 2-15-55. OTD 2928'. Was D&A. Recomp. 11-19-63. TD 2928'. IP 15 BOP, 5 BW. Aux Vases ss., top 2831'. Clay City Consol. pool.

32, NE SE NE. Walter Duncan #2 P & G Schilling. Spd. 10-22-63. Comp. 11-15-63. TD 2989'. IP 69 BOF, 52 BW. McClosky ls., top 2981'. Natural. Clay City Consol. pool.

5N, 9E

26, SW NW NW. The Pure Oil Co. #1 Casper Bromm. Spd. 11-7-63. Comp. 11-22-63. TD 3650'. D&A. Salem ls., top 3425'. Wakefield South pool.

ROCK ISLAND COUNTY

17N, 1W

30, 1268'SL, 622'EL, NE. Ralph E. Davis #1 DeWitte. Spd. 9-20-62. Comp. 11-18-62. TD 653'. STRUCTURE TEST. Galena dol., top 648'.

33, 112.5'SL, 497.4'EL, SW SE. Ralph E. Davis #1 Wadsworth. Spd. October 1962. Comp. October 1962. TD 1160'. STRUCTURE TEST. St. Peter ss., top 1082'.

ST. CLAIR COUNTY

1S, 6W

26, SW SW SE. Natural Gas Pipeline Co. #1 Keoller. Spd. 11-6-63. Comp. 11-29-63. TD 2019'. D&A. Silurian ls., top 1861'. WF.

3S, 7W

33, SE NW NE. Edward C. Rust #1 Weiss. Spd. 11-12-62. Comp. February 1963. TD 253'. IP 180,000 cu. ft. gas flowing. Cypress ss., top 205'. Marissa West pool.

SALINE COUNTY

8S, 6E

36, SE NW NW. Poc Oil Corp. #8 Frieda Gates. Spd. 8-27-63. Comp. 11-29-63. TD 2485'. IP 10 BOP, 50 BW. Hardinsburg ss., top 2236'. Frac. Eldorado Consol. pool.

8S, 7E

7, 330'SL, 577'EL, NE SE. Ashland Oil & Refining #W-1 Victor Suttner. CONVERSION. Was Olson and Jans #3 Suttner. Comp. 7-27-48. OTD 3024'. Was D&A. Worked over 11-24-53, as Ashland Oil & Refining #1 Suttner. IP was 85 BOP, 140 BW. Aux Vases ss., top 2922'. Recomp. 9-21-63. TD 3024'. PBTD 2946'. WATER INPUT. Aux Vases ss., top 2922'. Eldorado Consol. pool.

11, 280'SL, 330'WL, SE NW. W. C. McBride, Inc. #2 Allen Tr. 14. CONVERSION. Was W. Duncan et al. #2 Allen. Comp. 5-24-55. OTD 2275'. PBTD 2120'. IP was 160 BOF, 17 BW. Waltersburg ss., top 2080. Recomp. 8-15-63. TD 2275'. WATER INPUT. Waltersburg ss., top 2080'. Eldorado Consol. pool.

11, NW SE NW. W. C. McBride, Inc. #5 Allen Tr. 14. CONVERSION. Was W. Duncan & Calvert Drlg. Co. #5 Allen. Comp. 6-7-55. OTD 2242'. PBTD 2125'. IP was 20 BOP. Waltersburg ss., top 2110'. Recomp. 8-15-63. TD 2247'. PBTD 2125'. WATER INPUT. Waltersburg ss., top 2110'. Eldorado Consol. pool.

11, SW SE SW. W. C. McBride, Inc. #1 Pankey Tr. 15. CONVERSION. Was W. Duncan #1 Pankey. Comp. 10-25-55. OTD 2134'. IP was 45 BOP. Waltersburg ss., top 2113'. Recomp. 8-15-63. TD 2132'. WATER INPUT. Waltersburg ss., top 2113'. Eldorado Consol. pool.

11, SW NE SW. W. C. McBride, Inc. #2 Pankey Tr. 15. CONVERSION. Was W. Duncan #2 Pankey. Comp. 4-26-55. OTD 2275'. PBTD 2150'. IP was 142 BOF, 196 BW. Waltersburg ss., top 2074'. Recomp. 8-15-63. TD 2275'. WATER INPUT. Waltersburg ss., top 2074'. Eldorado Consol. pool.

14, NW SW NW. W. C. McBride, Inc. #4 Heck Tr. 16. CONVERSION. Was W. Duncan #4 Heck. Comp. 8-15-63. OTD 2293'. IP was 216 BOF, 55 BW. Waltersburg ss., top 2126'. Recomp. 8-15-63. TD 2295'. PBTD 2139'. WATER INPUT. Waltersburg ss., top 2126'. Eldorado Consol. pool.

14, NE NW NW. W. C. McBride, Inc. #3 Patton Tr. 11. CONVERSION. Was Carter Oil Co. #3 E. Patton. Comp. 8-23-55. OTD 2132'. IP was 60 BOP. Waltersburg ss., top 2109'. Recomp. 8-15-63. TD 2134'. WATER INPUT. Waltersburg ss., top 2109'. Eldorado Consol. pool.

15, 320'NL, 300'WL, NE SE. W. C. McBride, Inc. #1 Heck Tr. 16. CONVERSION. Was W. Duncan #1 A. B. Heck. Comp. 3-1-55. OTD 2250'. PBTD 2150'. IP was 200 BOF, 300 BW. Waltersburg ss., top 2125'. Recomp. 8-15-63. TD 2251'. PBTD 2166'. WATER INPUT. Waltersburg ss., top 2125'. Eldorado Consol. pool.

15, SE SE NE. W. C. McBride, Inc. #3 Mugge Tr. 10. CONVERSION. Was Pitts & Bassford #3 Mugge. Comp. 3-22-55. OTD 2270'. PBTD 2237'. IP was 28 BOP, 13 BW. Waltersburg ss., top 2130'. Recomp. 8-15-63. TD 2270'. PBTD 2237'. WATER INPUT. Waltersburg ss., top 2130'. Eldorado Consol. pool.

SALINE COUNTY (Continued)
8S, 7E

15, NE SE NW. W. C. McBride Inc. #1 Smith-Downey Tr. 8. CONVERSION. Was Gene Miller Assoc. #1 Smith-Downey. Comp. 3-15-55. OTD 2580'. PBTD 2574'. IP was 624 BOF. Waltersburg ss., top 2120'. Recomp. 8-15-63. TD 2575'. PBTD 2160'. WATER INPUT. Waltersburg ss., top 2120'. Eldorado Consol. pool.

23, 330'NL, 430'WL, SW SE. G. L. Reasor #1 Kittinger. CONVERSION. Was G. L. Reasor #1-A John Kittinger. August 1962. OTD 2951'. Was D&A. Recomp. 10-1-63. TD 2951'. PBTD 2912'. WATER INPUT. Aux Vases ss., top 2864'. Eldorado East pool.

SANGAMON COUNTY
14N, 4W

3, SE SW SE. Northern Oil Co. #1 Maltby & Reed Com. Spd. 10-31-63. Comp. 11-8-63. TD 1760'. D&A. Silurian ls., top 1710'. New City pool.

3, 990'SL, 870'WL, SW. Ratz, Pratt, & Thurman #1 Shockley. Spd. 11-20-63. Comp. 11-29-63. TD 1780'. D&A. Silurian ls., top 1750'. New City pool.

8, NW SE SE. Beck Brothers & H. L. Mansfield #1 Lela Beck Com. Spd. 8-30-63. Comp. 11-26-63. TD 1720'. IP 30 BOP, some water. Silurian ls., top 1689'. Frac. New City pool.

8, NE SW SE. Harold Mansfield #3 Durbin. Spd. 9-9-63. Comp. 11-26-63. TD 1748'. D&A. Silurian ls., top 1703'. New City pool.

8, SW SE NE. Harold L. Mansfield #1 Maher. Spd. 10-7-63. Comp. 11-8-63. TD 1723'. IP 300 BOP. Silurian ls., top 1692'. Acid. New City pool.

8, SE NW NE. Northern Oil Co. #1 Siliskie. Spd. 11-13-63. Comp. 11-26-63. TD 1735'. D&A. Silurian dol., top 1710'. New City pool.

9, 330'NL, 480'WL, SW. Northern Oil Company #1 J. M. Eddington. Spd. 11-7-63. Comp. 11-22-63. TD 1706'. D&A. Silurian ls., top 1666'. New City pool.

10, NW NE NE. Harold Mansfield #1 Snodgrass. OWWO. W. F. Wooters #1 W. B. Snodgrass. Comp. 3-22-55. OTD 1760'. Was D&A. Recomp. 11-26-63. TD 1760'. IP 20 BOP, some water. Silurian ls., top 1726'. New City pool.

16, NW NW SW. C. B. Mansfield #1-A Carswell. Spd. 10-11-63. Comp. 11-15-63. TD 1737'. IP 80 BOP, 15 BW. Silurian ls., top 1726'. Frac. New City pool

17, C-S/2 SE NE. C. B. Mansfield #1 Carswell. Spd. 10-14-63. Comp. 11-8-63. TD 1737'. IP 15 BOP. Silurian ls., top 1734'. Frac. New City pool.

17, SE SW NE. Western Ill. Pipeline Corp. #1 Tobin. Spd. 9-5-63. Comp. 11-26-63. TD 1747'. IP 30 BOP, some water. Silurian ls., top 1714'. New City pool.

19, SW SW SE. Raymond P. Barra #1-B Clayton. OWDD. Was R. E. Neat Pet. Dev. Co. #1 Clayton. Comp. 2-1-61. OTD 1720'. IPP 26 BOP, 21 BW. Silurian ls., top 1700'. Recomp. 11-8-63. TD 1730'. IP 10 BOP, 10 BW. Silurian ls., top 1700'. Glenarm pool.

SANGAMON COUNTY (Continued)

15N, 4W

4, C-S/2 SE NW. Sangamon Dev. Co. #1 Scott-Auby Com. Spd. 10-17-63. Comp. 11-8-63. TD 1600'. D&A. Silurian ls., top 1557'. WF.

9, 330'SL, 720'EL, NE SE. Atkins & Hale #1 Bennett. Spd. 10-2-63. Comp. 11-8-63 TD 1672'. D&A. Silurian ls., top 1601'. WF.

SHELBY COUNTY

9N, 6E

5, NE SW NE. R. H. Troop #1 Ross Boldt. Spd. 10-31-63. Comp. 11-12-63. TD 2171'. D&A. Ste. Genevieve ls., top 2124'. Stewardson East pool.

10N, 5E

27, NW NW NW. Don Durr #2-A Moran. Spd. 11-5-63. Comp. 11-15-63. TD 2004'. D&A. Aux Vases ss., top 1961'. Stewardson pool.

11N, 5E

35, SW NW NW. B. A. Baker #1 Bertha York. Spd. 10-18-63. Comp. 11-5-63. TD 2071'. D&A. Ste. Genevieve ls., top 2061'. WF.

STARK COUNTY

12N, 6E

3, 1650'SL, 1753'WL, NW. Ruesch and Schupbach #1 George Meaker. Spd. 5-29-63. Comp. 11-5-63. TD 1263'. D&A. Trenton ls., top 990'. WF.

TAZEWELL COUNTY

24N, 2W

14, 980'NL, 340'WL, NE. Ross Production Co. #1 Howe Heirs. OWDD. Was Ross Production #1 Howe Heirs. Comp. 9-10-63. OTD 1836'. Was D&A. Recomp. 11-22-63. TD 3203'. D&A. Potosi, top 3160'. WF.

VERMILION COUNTY

17N, 11W

9, SW SE SW. James H. Donnewald #1 Smith Heirs. Spd. 10-31-63. Comp. 11-29-63. TD 1450'. D&A. Devonian ls., top 1406'. WF.

WABASH COUNTY

1N, 12W

8, 48'NL, 386'EL, NW NW. L & M Oil Co. #11-W Litherland. Spd. 10-5-63. Comp. 10-10-63. TD 1540'. WATER INPUT. Biehl ss., top 1531'. Allendale pool.

8, 20'NL, 20'WL, SE SE. Charles E. Carr #W-2 Lee Shaffer. Spd. 5-8-62. Comp. 5-16-62. TD 1578'. WATER INPUT. Biehl ss., top 1530'. Allendale pool.

15, SW SE SW. J. P. Gaines #2 Alberta Biehl Crews (30). Spd. 11-6-63. Comp. 11-26-63. TD 2029'. D&A. Cypress ss., top 2020'. Allendale pool.

18, 380'NL, 330'EL, SE. T. W. George #1 Minnie Price. Spd. 10-29-63. Comp. 11-12-63. TD 1644'. D&A. Biehl ss., top 1510'. Allendale pool.

2N, 12W

32, NW NE SW. Junior Wolfe #3 French Community. Spd. 10-8-63. Comp. 11-26-63. TD 1600'. IP 13½ BOP. Biehl ss., top 1584'. Frac. Allendale pool.

WABASH COUNTY (Continued)

2S, 13W

Fr. 6, NE NE SW. National Assoc. Petr. #1 Epler Heirs. CONVERSION. Was reported as Temp. Abd. 11-29-62. TD 2720'. Recomp. 9-10-63. TD 2720'. WATER SUPPLY. Pennsylvanian ss., New Harmony Consol. pool.

Ov. 6, 990'SL, 330'EL, NW. National Assoc. Petr. #3 Frese-Epler Unit. CONVERSIC Was National Assoc. Pet. Co. #3 Frese-Epler Unit. Comp. 11-6-62. CTD 2141'. IP was 37 BOP, 4 BW. Waltersburg ss., top 2077'. Recomp. 10-22-63. TD 2141'. WATER INPUT. Waltersburg ss., top 2077'. New Harmony Consol. pool.

7, SW SW NE. National Assoc. Petr. #2 John T. Lovellette et al. Spd. 10-11-63. Comp. 11-8-63. TD 2654'. IP 16 BOP, 44 BW. Bethel ss., top 2587'. Frac. New Harmony Consol. pool.

Ir. 31, 1650'NL, 1650'EL, NW. Kelley, Conrad & Kaye Drlg. #1-A Elkins. Spd. 11-4-63. Comp. 11-22-63. TD 2866'. D&A. Ste. Genevieve ls., top 2788'. New Harmony Consol. pool.

3S, 13W

Ir. 7, 2115'NL, 330'WL, NE. Samuel E. Boxell #2 Parmenter. Spd. 10-1-63. Comp. 11-8-63. TD 2854'. IP 80 BOP. Tar Springs ss., Cypress ss., Bethel ss., and Renault ls., and Spar Mt. ls. Acid & Frac. New Harmony Consol. pool.

WASHINGTON COUNTY

1N, 1W

27, SW NW NW. Jet Oil Co. #2 John Maroon. Spd. 11-14-62. Comp. 11-20-62. TD 1510'. D&A. Barlow ls., top 1290'. Wamac West pool.

1N, 2W

31, NW SE NE. Hockman Oil Company, Inc. #1 Kraus. Spd. 8-18-63. Comp. 8-21-63. TD 1458'. D&A. Ste. Genevieve ls., top 1448'. WF.

1N, 3W

36, NW SW NE. Hockman Oil #1 Hemminghaus. Spd. 8-15-63. Comp. 8-17-63. TD 1415'. D&A. Ste. Genevieve ls., top 1407'. WN (Bartelso East pool).

1S, 1W

28, NW SW SE. N. A. Baldridge #3 Russell. Spd. 7-16-63. Comp. 11-8-63. TD 1629'. D&A. Benoist ss., top 1620'. Irvington West pool.

35, NE SE NE. Charles T. Evans #2-A Richardson. Spd. 5-30-63. Comp. 11-15-63. TD 1572'. D&A. Cypress ss., top 1503'. Richview pool.

2S, 1W

2, NE NW NW. Charles T. Evans #1 Edwards Heirs. Spd. 11-19-62. Comp. 11-15-63. TD 1561'. IP 75 BOP. Cypress ss., top 1494'. Frac. Richview pool.

11, NE NW SW. Herman Graham #2 Koelling. Spd. 9-30-63. Comp. 11-22-63. TD 1521'. IP 32 BOP. Cypress ss., top 1451'. Frac. Richview pool.

WAYNE COUNTY

1N, 7E

11, SE SE NW. The Pure Oil Co. #2 E. M. Barrett. CONVERSION. Was Pure Oil Co. #2 E. M. Barrett. Comp. 11-3-53. OTD 2988'. PBTD 2973'. IP was 50 BOP, 23 BW. Aux Vases ss., top 2940'. Recomp. 8-28-63. TD 2988'. PBTD 2970'. WATER INPUT. Aux Vases ss., top 2940'. Clay City Consol. pool.

1N, 8E

Ov. 2, NW SW NE. Basin Oil Develop. #2 Croughan. Spd. 11-14-63. Comp. 11-29-63. TD 3202'. D&A. Ste. Genevieve ls., top 3070'. Clay City Consol. pool.

2N, 6E

33, C-S/2 NW SE. L. C. Bryson #1 Coil. Spd. 11-8-63. Comp. 11-22-63. TD 3260'. D&A. Ste. Genevieve ls., top 3132'. WN (Johnsonville North pool).

2N, 7E

36, 675'SL, 1000'EL, SE. The Pure Oil Co. #2 Garrison Cons. CONVERSION. Was Pure Oil Co. #2 Garrison Cons. Comp. 9-16-41. OTD 3070'. PBTD 2974'. IP was 56 BOP. Aux Vases ss., top 2933'. Recomp. 6-26-63. TD 3070'. PBTD 2974'. WATER INPUT. Aux Vases ss., top 2933'. Clay City Consol. pool.

1S, 7E

4, 330'SL, 66'WL, NW NE. Tamarack Petr. Co. #W-26 West Geff Unit. CONVERSION. Was A. J. Slagter #1 N. E. Hawk. Comp. 7-27-48. OTD 3220'. IP was 82 BOP, 105 BW. McClosky ls., top 3178'. Recomp. 8-29-63. TD 3220'. WATER INPUT. Spar Mountain ls. and McClosky ls. Clay City Consol. pool.

4, C-E/2 E/2 W/2 of Sect. Tamarack Petr. Co. #W-31 West Geff. CONVERSION. Was A. J. Slagter Jr. #3 W. D. Crippen. Comp. 2-22-49. OTD 3248'. IP was 190 BOP. Ohara ls. and McClosky ls. Recomp. 8-15-63. TD 3248'. WATER INPUT. Aux Vases ss., Ohara ls., Spar Mountain ls. & McClosky. Acid. Frac. Clay City Consol. pool.

4, SW SE SW. Tamarack Petr. #W-45 West Geff Unit. CONVERSION. Was Reward Oil Co. #2 M. Billingsley. Comp. 6-22-48. OTD 3305'. IP was 15 BOP, trace of water. Ohara ls., top 3188'. Recomp. 7-21-63. TD 3305'. PBTD 3265'. WATER INPUT. Ohara ls. and McClosky ls. Clay City Consol. pool.

4, SW SE SE. Tamarack Petr. Co. #W-46 West Geff Unit. CONVERSION. Was A. J. Slagter Jr. #1 Evans. Comp. 9-23-47. OTD 3205'. IP was 25 BOP, 30 BW. Spar Mountain ls., top 3202'. Recomp. 7-28-63. TD 3240'. WATER INPUT. Aux Vases ss., Spar Mountain ls., and McClosky ls. Frac. Clay City Consol. pool.

9, SE NE NW. N. V. Duncan Drlg. #5 Fannie Jones. CONVERSION. Was N. V. Duncan Drlg. #5 Fannie Jones. Comp. 9-22-53. OTD 3141'. IP was 17 BOP, 2 BW. Aux Vases ss., top 3117'. Worked over 12-1-53. TD 3141'. IP was 53 BOP. Aux Vases ss., top 3117'. Recomp. September 1963. TD 3141'. WATER INPUT. Aux Vases ss., top 3117'. Clay City Consol. pool.

WAYNE COUNTY (Continued)

2S, 7E

28, SE NW SE. Texaco Inc. #1 J. N. Coulter Heirs tr. 1. CONVERSION. Was H. H. Weinert Inc. #1 Coulter. Comp. 8-1-39. OTD 3351'. IP was 26 BOP, 27 BW. McClosky ls., top 3318'. Recomp. 10-13-63. TD 3351'. WATER INPUT. Aux Vases ss. and McClosky ls. Aden Consol. pool.

28, SE NE SW. Texaco Inc. #1 O. Gregory Tr. 19. CONVERSION. Was T. G. Jenkins #1 Gregory. Completed 1-26-54. OTD 3322'. PBTD 3287'. IP was 25 BOP, 10 BW. Aux Vases ss., top 3206'. Worked over 10-21-59. TD 3951'. IP was 3 BOP. Aux Vases ss. and Salem ls. Recomp. 10-7-63. TD 4178'. PBTD 3359'. WATER INPUT. Aux Vases ss. and McClosky ls. Aden Consol. pool.

32, NE SW SE. Texaco Inc. #6 Twist "A" TR. 11. CONVERSION. Was Rockhill #6 Twist "A". Comp. 7-23-40. OTD 3361'. IP was 40 BOP. McClosky ls., top 3345'. Recomp. 10-14-63. TD 3361'. WATER INPUT. Aux Vases ss. and McClosky ls. Aden Consol. pool.

33, NW NW SE. Texaco Inc. #2 W. Koontz Tr. 9. CONVERSION. Was Texas Co. #2 W. Koontz. Comp. 10-31-38. OTD 3352'. IP was 142 BOP, 75 BW. McClosky ls., top 3322'. Worked over 7-31-45. TD 3352'. PBTD 3300'. IP was 23 BOP. Ohara ls. and Spar Mt.. Recomp. 10-1-63. TD 3352'. WATER INPUT. Aux Vases ss., Ohara ls. and McClosky ls. Aden Consol. pool.

33, NW NE NE. Texaco Inc. #2 H. Sessel (Tr.3) CONVERSION. Was Pure Oil Co. #2 Sessel "A". Comp. 11-16-38. OTD 3345'. IP was 14 BOP, 59 BW. McClosky ls., top 3325'. Worked over 9-15-42. TD 3344'. IP was 1 BOP, 3 BW. Aux Vases ss. and McClosky ls. Recomp. 10-7-63. TD 3345'. WATER INPUT. Aux Vases ss. and McClosky ls. Aden Consol. pool.

2S, 8E

34, 250'SL, 150'WL, SE NW. Ashland Oil & Refining Co. #1 G. T. Caldwell. Spd. 8-12-63. Comp. 9-17-63. TD 1005'. WATER SUPPLY. Pennsylvanian ss. top 959'. Barnhill pool.

34, NE SW NW. Ashland Oil & Refining Co. #4-W G. T. Caldwell "A". CONVERSION. Was Ashland Oil & Refining #4 G. T. Caldwell "A". Comp. 7-17-56. OTD 3355' PBTD 3300'. IP was 30 BOP, 35 BW. Aux Vases ss., top 3255'. Recomp. 8-13-63. TD 3355'. PBTD 3298'. WATER INPUT. Aux Vases ss., top 3255'. Barnhill pool.

WHITE COUNTY

3S, 9E

28, NE NE SE. Basin Oil Development #1 Pollard. Spd. 11-16-63. Comp. 11-29-63. TD 3453'. IP 54 BOP, 10 BW. McClosky ls., top 3425'. Acid. Goldengate Consol. pool.

28, SE SE NE. Basin Oil Develop. #1 H. Smith. Spd. 9-16-63. Comp. 11-29-63. TD 3460'. IP 43 BOP, 8 BW. McClosky ls., top 3408'. Acid. Goldengate Consol. pool.

34, 290'SL, 330'WL, NE SW. Gulf Oil Corp. #L-4 Goldengate Unit. Spd. 6-1-63. Comp. 11-8-63. TD 3340'. IP 130 BOP, 50 BW. Aux Vases ss., top 3276'. Frac. Goldengate Consol. pool.

WHITE COUNTY (Continued)

3S, 9E

34, 330'SL, 352'EL, SE. Gulf Oil Corp. #M-9 Goldengate Unit. Spd. 6-20-63. Comp. 11-8-63. TD 3385'. WATERFLOOD PRODUCER. Aux Vases ss., top 3320'. Frac. Goldengate Consol. pool.

34, 1'SL, 330'EL, SW SE. Gulf Oil Corp. #M-10 Goldengate Unit. Spd. 6-10-63. Comp. 11-8-63. TD 3380'. WATERFLOOD PRODUCER. Aux Vases ss., top 3315'. Frac. Goldengate Consol. pool.

3S, 10E

25, C-S/2 NE NE. Thomas A. Mitchell Drlg. #1 Clarence Seifried. Spd. 11-8-63. Comp. 11-29-63. TD 3150'. D&A. Ste. Genevieve ls., top 3075'. Phillipstown Consol. pool.

26, NW SW NE. Ideal Drilling Co. #1 W. Millar. Spd. 9-6-63. Comp. 11-19-63. TD 3010'. IP 18 BOP, trace of water. Benoist ss., top 2942'. Albion Consol. pool.

3S, 14W

32, SE NW NE. Mike Beeler Oil Co. #1 Margaret Hon. OWDD. Was Mineral Prod. Corp. #6 Margaret C. Hon. Comp. 7-22-59. OTD 1419'. Was D&A. Recomp. 11-29-63. TD 2380'. D&A. Tar Springs ss., top 2374'. New Harmony Consol. pool.

4S, 9E

13, 330'SL, 345'WL, NW NE. Mike Beeler Oil Co. #1 Barbre. Spd. 9-15-63. Comp. 11-29-63. TD 3261'. IP 100 BOP. Ohara ls. and McClosky ls. Natural & Acid. Centerville East pool.

4S, 14W

20, 390'SL, 330'WL, SW. T. M. Bane. #3-W First National Bank. CONVERSION. Was Calvin Oil Co. #3 First National Bank. Reported as Temp. Abd. 1-18-61. TD 3300'. Recomp. September 1962. TD 3300'. PBTD 2596'. WATER INPUT. Tar Springs ss., top 2476'. New Harmony Consol. pool.

21, NW SE NE. Sun Oil Co. #10 C. W. Ford "B". CONVERSION. Was Sun Oil Co. #10 C. W. Ford "B". Comp. 1-3-56. OTD 2886'. PBTD 2740'. IP was 25 BOP, 180 BW. Bethel ss., top 2704'. Recomp. 9-13-62. TD 2880'. PBTD 2770'. WATER INPUT. Bethel ss., top 2704'. New Harmony Consol. pool.

29, NE NW NW. T. M. Bane #1-W Mary Watson. CONVERSION. Was P. E. Tipton Tr. for Calvin Oil Co. #1 Mary Watson. Comp. 12-7-60. OTD 2391'. PBTD 2384'. IP was 28 BOP. Tar Springs ss., top 2379'. Recomp. September 1962. TD 2386'. WATER INPUT. Tar Springs ss., top 2379'. New Harmony Consol. pool.

Ir. 31, 330'SL, 912'WL, SW. The Superior Oil Co. #4 C. F. Speck. Spd. 10-30-63. Comp. 11-22-63. TD 3356'. D&A. Ste. Genevieve ls., top 3255'. Phillipstown Consol. pool.

33, 280'SL, 330'EL, NE SW. The Superior Oil Company #56 E. R. Greathouse. Spd. 6-21-63. Comp. 7-15-63. TD 2878'. PBTD 2849'. WATER INPUT. Bethel ss. and Aux Vases ss. New Harmony Consol. pool.

WHITE COUNTY (Continued)

4S, 14W

33, 945'SL, 240'WL, SE. The Superior Oil Co. #57 E. R. Greathouse. Spd. 7-10-63. Comp. 7-29-63. TD 2883'. PBTD 2850'. WATER INPUT. Aux Vases ss., top 2821'. New Harmony Consol. pool.

5S, 9E

16, NW SW SE. T. M. Bane #4 Aaron E. Griffith. Spd. 10-28-63. Comp. 11-22-63. TD 2555'. D&A. Menard ls., top 2410'. Trumbull Consol. pool.

6S, 9E

1, NE SE SE. Sinclair Oil & Gas Co. #7 Herbert Aldridge. Spd. 11-1-63. Comp. 11-29-63. TD 3030'. IP 27 BOP, 3 BW. Waltersburg ss., Tar Springs ss., and Aux Vases ss. Frac. Storms Consol. pool.

8, NE SE SW. National Assoc. Petr. #1 Austin-Poshard. Spd. 10-17-63. Comp. 11-22-63. TD 3142'. IP 17 BOP, 8 BW. Tar Springs ss., top 2356'. Frac. Roland Consol. pool.

17, 710'NL, 330'WL, NE. National Assoc. Petr. #1 Mary M. Moss C. Spd. 10-9-63. Comp. 11-8-63. TD 2357'. IP 73 BOP, 86 BW. Clore ss., top 2000'. Natural Roland Consol. pool.

22, 380'NL, 330'EL, SW NE. Mabee Petr. Corp. #1-A C. S. Austin. Spd. 9-9-63. Comp. 11-12-63. TD 2277'. IP 1 BOP, 30 BW. Waltersburg ss., top 2244'. Storms Consol. pool.

6S, 10E

12, NE SE SE. National Assoc. Petr. #9 Lizzie Barnes. CONVERSION. Was National Assoc. Petr. #9 Lizzie Barnes. Comp. 10-23-56. OTD 2255'. Was D&A. Recomp. July 1962. TD 2255'. WATER SUPPLY. Pennsylvanian ss. Maunie South Consol. pool.

25, NE NE SE. T. L. Clark #6 Westergard Heirs. Spd. 9-23-63. Comp. 11-8-63. TD 2299'. IP 10 BOP, 25 BW. Degonia ss., top 1984'. Frac. Maunie South Consol. pool.

35, 330'NL, 360'WL, SE NW. National Assoc. Petr. #1-A Harriet Pearce Trust. Spd. 10-29-63. Comp. 11-15-63. TD 3009'. D&A. Ste. Genevieve ls., top 2870'. Concord East Consol. pool.

35, SW NE SW. National Assoc. Petr. #2-A Harriet Pearce Trust. Spd. 11-7-63. Comp. 11-22-63. TD 3005'. D&A. Ste. Genevieve ls., top 2878'. Concord East Consol. pool.

6S, 11E

7, NW NE SW. C. F. Rebstock #1 Ella B. Barnes-Hubele Unit. OWWO. Was Sinclair Oil Co. #1 E. B. Barnes. Comp. 8-12-41. OTD 3049'. Was D&A. Recomp. 11-15-63. TD 3049'. IP 1 BOP, 90 BW. Palestine ss., top 2018'. Maunie South Consol. pool.

7S, 11E

Ir. 30, 110'NL, 330'WL, NE NW. Vernon D. Jarvis #1 Boetticher Heirs. Spd. 10-13-63. Comp. 11-5-63. TD 2844'. D&A. Ste. Genevieve ls., top 2770'. New Haven Consol. pool.

PRODUCING WELLS REPORTED PLUGGED TO NOVEMBER 19, 1963

Data furnished by Department of Mines and Minerals, Springfield, Illinois modified to agree with original completion. The total depth, date of plugging and present pool assignment are listed.

BOND COUNTY

9-6N-2W, C-E/2 SE SE. J. B. Murvin #2-A Nilson. 3200'. 11-12-63. Woburn Consol.

CLARK COUNTY

30-10N-13W, 400'SL, 200'WL, SE NE. Van Orden Marsh, Wm. Carper & Black #1 Morgan. 1400'. 8-14-63. Martinsville.

14-10N-14W, NW SE SW. Gallatin Drilling Co. #1 H. D. McCrory. 1444'. 9-10-63. Casey.

35-10N-14W, 220'SL, 165'EL, SW SW. C. L. McMahon, Inc. #1 Elmer Hartman. 495'. 6-26-63. Johnson North.

35-10N-14W, 220'NL, 220'EL, SW SE. C. L. McMahon #1 Wm. Howard. 521'. 7-2-63. Johnson North.

35-10N-14W, 665'NL, 221'EL, SW SE. C. L. McMahon #2 Wm. Howard. 516'. 7-2-63. Johnson North.

CLAY COUNTY

1-2N-7E, SE SW SW. Samuel E. Boxell #2 W. B. Gray. 3610'. 11-13-63. Clay City Consol.

2-2N-7E, SW SW NW. John Zanetis #1 Patridge. 3588'. 10-25-63. Clay City West Consol.

15-2N-8E, W/2 SW NW. Pure Oil #1-A F. Holman. 3110'. 10-22-63. Clay City Consol. (Water input, formerly a producer.)

8-3N-8E, SE SE NW. Calvert Drilling Co. #1 Kenley. 3076'. 11-5-63. Clay City Consol.

36-4N-5E, SE SW NE. Walter Duncan #1 Ople Pickel. 2906'. 11-18-63. Oskaloosa.

3-5N-6E, SW SE SE. V. S. & S. Drilling #1 Mary Cameron. 2795'. 11-5-63. Hord.

3-5N-6E, SE SE SE. V. S. & S. Drlg. Co. #1 Ralph Van Dyke. 2713'. 11-6-63. Hord.

CLINTON COUNTY

12-1N-1W, 495'NL, 105'EL, NE NW SE. T. E. Yemm & E. Frank Jones #4 Allison. 2919'. 10-25-63. Centralia.

14-1N-1W, 530'NL, 530'WL, SW. Fear & Duncan #1 J. W. Phoenix et al. 1312'. 11-15-63. Centralia West.

CRAWFORD COUNTY

16-5N-11W, 182'NL, 201'WL, SE SE. Yingling Oil & Mining Co. (formerly Ohio Oil Co.) #0-5 J. W. Lindsay. 993'. 9-6-63. Main Consol.

6-5N-12W, 153'NL, 856'WL, NW NW NE. Tidewater Oil Company (formerly Riddle Oil Co.) #8 A. W. Mann. 1663'. 10-29-63. Main Consol.

6-5N-12W, 178'SL, 197'EL, SE SE NW. Tidewater Oil Company (formerly Riddle Oil Co.) #9 A. W. Mann. 986'. 10-17-63. Main Consol.

6-5N-12W, 175'NL, 340'WL, NW NW NE. Tidewater Oil Co. (formerly Riddle Oil Co.) #17 A. W. Mann. 945'. 11-5-63. Main Consol.

6-5N-12W, 1168'SL, 687'WL, SE NW. Tidewater Oil Company (formerly Riddle Oil Co.) #20 A. W. Mann. 939'. 10-24-63. Main Consol.

15-5N-12W, 220'NL, 660'WL, NE SE. Elmer Novak (formerly C. B. Shaffer) #18 H. Parker. 950'. 11-18-63. Main Consol.

6-6N-13W, NE SW SE. R. C. Gangwer #1 Nolan. 1036'. 11-13-63. Main Consol.

CRAWFORD COUNTY (Continued)

17-6N-13W, SE SW NE. Hobart Jacobs (formerly The Ohio Oil Co.) #3 Moses Dedrick. 1042'. 10-17-63. Main Consol.

21-6N-13W, 212'SL, 223'EL, NE SE SW. Associated Producers #11 M. Haws. 680'. 10-18-63. Main Consol.

*22-6N-13W, 430'NL, 180'WL, NE SW. Marathon Oil Co. #"A" Susan Tohill a/c 3, a/c B. No record of TD. 9-25-63. Main Consol.

23-6N-13W, SW NW NE. D. C. Holman #1 F. Martin & M. Johnson. 972'. 10-9-63. Main Consol.

*28-6N-13W, 200'NL, 200'WL, NE NE. Mahutska Oil Co. #4 C. P. Carlton. 971'. 10-16-63. Main Consol.

*28-6N-13W, 200'SL, 200'WL, NE NE. Mahutska Oil Company #12A C. P. Carlton. 968'. 10-1-63. Main Consol.

*28-6N-13W, 200'SL, 660'EL, NE NE. Mahutska Oil Co. #13 C. P. Carlton. 958'. 10-8-63. Main Consol.

*28-6N-13W, 200'SL, 200'WL, NE NE. Mahutska Oil Co. #18 C. P. Carlton. 968'. 10-24-63. Main Consol.

2-7N-13W, 200'NL, 660'EL, SE SW. Mahutska Oil Co. (formerly Freehold) #4 J. Kidwell. 999'. 10-15-63. Main Consol.

2-7N-13W, 1075'SL, 540'WL, SE. Mahutska Oil Co. (formerly Arkansas Fuel Oil Co.) #11 Morris. 999'. 9-20-63. Main Consol.

9-7N-13W, 660'NL, 200'WL, NE. Marathon Oil Co. #4 J. M. Drake. 1027'. 10-25-63. Main Consol.

20-7N-13W, 200'NL, 200'EL, NE. Marathon Oil Co. #2 M. A. Thornton. 978'. 10-25-63. Main Consol.

21-7N-13W, 200'NL, 200'EL, SE. Marathon Oil Co. #2 Levi Henry a/c 1. 1002'. 11-1-63. Main Consol.

21-7N-13W, 570'NL, 200'EL, SE. Marathon Oil Company #22-K a/c 1 Levi Henry. 1010'. 11-7-63. Main Consol.

21-7N-13W, 150'NL, 800'EL, NE SW. Marathon Oil Co. #2 O. G. Kintner. 1001'. 10-1-63. Main Consol.

21-7N-13W, approx. 330'SL, 150'EL, SE NW. Marathon Oil Company #11 O. G. Kintner. 972'. 10-11-63. Main Consol.

21-7N-13W, 1020'SL, 200'WL, NW. Marathon Oil Co. (formerly Red Bank) #8 O. G. Kintner. 915'. 10-21-63. Main Consol.

31-7N-13W, 534'NL, 535'EL, NE NW. Indiana Farm Bureau (formerly William C. Kennedy Co.) #4 J. C. Barker. 1003'. 10-5-63. Main Consol.

31-7N-13W, 1010'NL, 535'EL, NE NW. Indiana Farm Bureau (formerly William C. Kennedy Co.) #6 J. C. Barker. 960'. 10-10-63. Main Consol.

31-7N-13W, NW NW SE. R. C. Gangwer #1 Maude Wilson. 1012'. 11-11-63. Main Consol.

32-7N-13W, 300'NL, 200'WL, NW SE. Marathon Oil Co. (formerly American Oil & Devlp.) #7 John Wall. 930'. 11-6-63. Main Consol.

12-7N-14W, 1300'NL, 1150'WL, NW. Marathon Oil Company #2 C. F. Curtis. 995'. 11-13-63. Main Consol.

CUMBERLAND COUNTY

18-10N-11E, 220'NL, 220'WL, NE SE. The Pure Oil Co. #15 M. A. Chrysler. 540'. 10-3-63. Siggins.

DOUGLAS COUNTY

4-15N-7E, 990'SL, 990'EL, NE. M. H. Richardson #2 E. F. Parsons. 1701'. 11-19-63. Bourbon Consol.

Ov. 4-15N-7E, 990'SL, 330'EL, NE. M. H. Richardson #3 E. F. Parsons. 1697'. 11-19-63. Bourbon Consol.

FAYETTE COUNTY

2-7N-3E, SE SW NW. W. R. & Dena Kuykendall #1 Charles M. Koeberlein. 1606'. 11-8-63. Louden.

2-7N-3E, 330'SL, 990'EL, SW NW. W. R. & Dena Kuykendall #2 Charles M. Koberlein. 1611'. 11-5-63. Louden. (Water Input, formerly a producer.)

3-7N-3E, SE SE NE. W. R. & Dena Kuykendall #3 Chas. M. Koeberlein. 1600'. 11-6-63. Louden.

3-7N-3E, SW SE NE. W. R. & Dena Kuykendall #4 Charles M. Koeberlein. 1596'. 11-7-63. Louden. (Water Input, formerly a producer.)

JASPER COUNTY

22-7N-9E, 660'SL, 330'EL, SW SE NW. HLN Oil Development #1 George H. Phillips. 2867'. 11-5-63. Newton West.

LAWRENCE COUNTY

4-3N-12W, 540'NL, 200'EL, NW SW. Marathon Oil Company #10 Phillip Moore. 1554'. 10-29-63. Lawrence.

5-3N-12W, 200'NL, 640'WL, NE. Marathon Oil Co. (formerly Jennings) #7 S. M. Eshelman. 1000'. 10-15-63. Lawrence.

10-3N-12W, 345'SL, 200'EL, NE SE. The Bradley Prod. Corp. (formerly Ohio Oil Co.) #7 J. A. Seed. 1933'. 9-30-63. Lawrence.

26-3N-12W, 800'SL, 660'EL, SW SE. The Bradley Prod. Corp. (formerly Big 4) #41 Laura Gillespie. 999'. 10-19-63. Lawrence.

34-3N-12W, 360'SL, 530'EL, SE NE. Marathon Oil Co. #2 H. H. Gould. 1017'. 10-18-63. Lawrence.

34-3N-12W, 350'SL, 80'EL, NE. Marathon Oil Company #3 H. H. Gould. 1024'. 10-23-63. Lawrence.

35-3N-12W, 250'NL, 350'WL, SW NW. Marathon Oil Company #1 H. H. Gould. 995'. 10-13-63. Lawrence.

35-3N-12W, 190'SL, 670'WL, NW NW. Marathon Oil Company #32 L. K. Leighty a/c 1. 979'. 9-13-63. Lawrence. (Gas Input, formerly a producer.)

MACON COUNTY

1-16N-1E, SW SE NE. D. P. Knierim #1 O. R. Gulick. 2026'. 11-3-63. Harristown.

MARION COUNTY

2-2N-4E, 330'NL, 990'EL, SW NW. Delbert H. Runyon #1 W. C. Frye. 2678'. 10-22-63. 'uka.

16-4N-4E, SW SE SW. National Assoc. Petr. Co. #1 F. Hohlt. 2147'. 2-25-63. Miletus.

16-4N-4E, SE SE SW. Nat'l. Assoc. Petr. Co. #2 Hohlt. 2150'. 10-29-63. Miletus.

21-4N-4E, NE NE NW. Nat'l. Assoc. Petr. Co. #2 Boye et al. 2145'. 10-30-63. Miletus.

21-4N-4E, NW NE NW. Nat'l. Assoc. Petr. Co. #1 G. Boye et al. 2211'. 11-1-63. Miletus.

RICHLAND COUNTY

11-3N-9E, NW SE NW. Calvert Drilling Co. (formerly C. G. Davis) #2 L. Balding. 2964'. 11-7-63. Clay City Consol. (Water Input, formerly a producer.)

28-4N-10E, 990'SL, 330'WL, SW. Black & Black Co. #1-B City of Olney Comm. 3044'. 10-26-63. Olney Consol.

34-5N-10E, 330'SL, 990'EL, NE NE. Irving Nagel #1 E. Phillips. 2953'. 10-26-63. Olney Consol.

SANGAMON COUNTY

8-14N-4W, 350'SL, 330'EL, SW NE. B & D Development Corp. #1 Maher Comm. 1747'. 11-7-63. New City.

12-14N-4W, NE NE NW. Tom Holden #3 Walker-Williams. 1751'. 11-4-63. Edinburg West

21-15N-4W, 660'NL, 330'EL, SW. Wolf & Ranaletta #1 Pyle. 1624'. 11-5-63. Springfield East.

21-15N-4W, NW NE SW. Wallace W. Warren #1 J. L. Pyle. 1617'. 11-6-63. Springfield East.

WABASH COUNTY

16-1N-12W, SW SE NE. James P. Gaines #1 Doane (formerly Hampton Oil Company). 1554'. 10-29-63. Allendale.

WAYNE COUNTY

11-1N-8E, C-E/2 NW SW. Walter S. Morton #1 Carrol Hendricks. 3125'. 10-24-63. Clay City Consol.

24-2N-7E, NE NE NW. National Assoc. Petro. Co. #1 Henry C. Gill "A". 3054'. 11-11-63. Clay City Consol.

24-2N-9E, NE NE NW. Tex Harvey Oil Co. #1 R. R. DeLisle. 3192'. 10-18-63. Calhoun Consol.

24-2N-9E, C-S/2 NE NW. Tex Harvey Oil Company #2 R. R. DeLisle. 3200'. 10-14-63. Calhoun Consol.

24-2N-9E, NE SE NW. Tex Harvey Oil Co. #3 R. R. DeLisle. 3207'. 10-19-63. Calhoun Consol.

4-2S-8E, SE NE NW. M. H. Caldwell #B-1 Alice Martin Heirs. 3153'. 11-2-63. Clay City Consol.

9-2S-8E, NW NW SE. Robinson-Puckett, Inc. #2 Minnie D. Dozier. 3157'. 11-12-63. Clay City Consol.

WHITE COUNTY

36-3S-10E, SW NW SW. National Assoc. Petro. Co. #2 Frank Bisch. 3129'. 7-11-63. Phillipstown Consol. (SWD, formerly a producer.)

1-4S-9E, SW SW SE. R & S Petro. Corp. (formerly Don Slape) #1 Murphy. 3400'. 10-25-63. Centerville.

8-4S-14W, SW NE SE. Skiles Oil Corporation (Formerly Compton et al.) #3 E. P. Potter. 2832'. 11-15-63. New Harmony Consol. (Water Input, formerly a producer.)

15-5S-10E, SE SE SW. Inland Producers Co. #1 Lillie B. Wright et al. 2739'. 10-29-63. Storms Consol.

22-5S-10E, C-N/2 SE NW. Atlas Drilling Co. #1 Rudolph. 2168'. 10-29-63. Storms Consol.

29-5S-10E, NE SW SE. Skiles Oil Corp. #1 Eva A. Stoplet. 3007'. 11-11-63. Storms Consol.

*These are old wells that could not be tied in with records on file at the Geological Survey.

ABBREVIATIONS USED IN THIS REPORT

Abd.--Abandoned
Acid--Acid treatment
BOF--Barrels of oil flowing
BOP--Barrels of oil on pump
BW--Barrels of water
C--Center
CDU--Completion data unreported; to be given when available
Comp.--Completed
Consol.--Consolidated
COTD--Clean-out total depth
Csg.--Casing
D & A--Dry and abandoned
Dol.--Dolomite
E/2--East $\frac{1}{2}$
EL--From the east line
Est.--Estimated
Ext.--Extension(s)
Fm.--Formation
Fr.--Fractional
Frac.--Hydraulic fracture treatment
IP--Initial production
L--Line
Loc.--Location
Ls.--Limestone
N/2--North $\frac{1}{2}$
Nat.--Natural, no treatment
NE--Northeast $\frac{1}{4}$
NL--From the north line
NW--Northwest $\frac{1}{4}$
OTD--Old total depth
OWDD--Old well drilled deeper
OWWO--Old well worked over
PB--Plugged back
PBTD--Plugged-back total depth
R--Range
S/2--South $\frac{1}{2}$
SE--Southeast $\frac{1}{4}$
SG--Show of gas
Sh.--Shale
SIGW--Shut in gas well
SL--From the south line
SO--Show of oil
Spd.--Spudded
Ss.--Sandstone
SSO--Slight show of oil
SW--Southwest $\frac{1}{4}$
Swb.--Swabbing
SWD--Salt water disposal well
T--Township
Temp. abd.--Temporarily abandoned
TD--Total depth
W/2--West $\frac{1}{2}$
WF--Wildcat far (more than 2 miles from production)
WL--From the west line
WN--Wildcat near ($\frac{1}{2}$ to 2 miles from production)

(81327-25M-10-63)

Some Recent Publications of Interest to
the Petroleum Industry

by

ILLINOIS GEOLOGICAL SURVEY
Urbana, Illinois

Bull. 80.	Symposium on Water Flooding (1957). 50 cents.
Bull. 89.	Champlainian Series (Middle Ordovician) in Illinois (1963). $1.00.
Ill. Pet. 72.	Oil Resources and Possibilities in Illinois (1955). 25 cents.
Ill. Pet. 76.	PETROLEUM INDUSTRY IN ILLINOIS, 1961 (1962). 75 cents.
R. I. 214.	Classification of the Pennsylvanian Strata of Illinois (1960). 25 cents.
R. I. 216.	Classification of Genevievian and Chesterian (Late Mississippian) Rocks of Illinois (1963). 50 cents.
Cir. 160.	Summary of Stratigraphy Shown in Geologic Cross Section of Illinois Basin (1959 Reprint). Geologic cross section of Illinois Basin, to accompany Circular. Cross section map $1.00. Circular free.
Cir. 267.	Spar Mountain Sandstone in Cooks Mills Area, Coles and Douglas Counties, Illinois (1959). Free.
Cir. 271.	Subsurface Geology and Coal Resources of the Pennsylvanian System in Douglas, Coles, and Cumberland Counties, Illinois (1959). Free.
Cir. 272.	Freeburg Gas Pool, St. Clair County, Illinois (1959). Free.
Cir. 292.	Glacial-Drift Gas in Illinois (1960). Free.
Cir. 306.	Differentiation of Caseyville (Pennsylvanian) and Chester (Mississippian) Sediments in the Illinois Basin (1960). Free.
Cir. 312.	Subsurface Geology and Coal Resources of the Pennsylvanian System in Sangamon, Macon, Menard, and Parts of Christian and Logan Counties, Illinois (1961). Free.
Cir. 318.	Underground Storage of Natural Gas in Illinois (1961). Free.
Cir. 325.	Oil and Gas in the Adams-Brown-Schuyler County Area, Illinois (1961). Free.
Cir. 339.	Shape and Distribution Patterns of Pennsylvanian Sand Bodies in Illinois (1962). Free.
Cir. 340.	Late Mississippian Sandstones of Illinois (1962). Free.
Cir. 349.	Wapella East Oil Pool, DeWitt County, Illinois — A Silurian Reef (1963). Free.
Cir. 351.	Structural Framework of Southernmost Illinois (1963). Free.

53.2805
LL

State of Illinois
Otto Kerner, Governor

Department of Registration and Education
William Sylvester White, Director

ILLINOIS STATE GEOLOGICAL SURVEY

Urbana, Illinois

John C. Frye, Chief

No. 326 December 1963

MONTHLY REPORT

OIL AND GAS DRILLING IN ILLINOIS

J. Van Den Berg

Single copies, 15 cents. One-year subscription, January through December, $1.80

THE LIBRARY OF THE
3 1964
DEPARTMENT OF MAINTENANCE

DISCOVERIES

New Oil Pools

IRVINGTON WEST, Washington County, 28-1S-1W, Cypress sand at 1460'. Discovery well, N. A. Baldridge #1 Russell, IP 48 BOP, after frac.

Extensions to Oil Pools

ALLENDALE, Wabash County, 31-1N-12W, Biehl sand at 1556'. Discovery well, Dusan Tomich #1 Dunkel (OWWO, was D&A in 1948). IP 27 BOP, 27 BW, natural.

OMEGA, Marion County, 9-3N-4E, Benoist sand at 2280'. Discovery well, Willard McKinney #1 Marlow, IP 68 BOP, natural.

WILBERTON, Fayette County, 1-5N-2E, Carper sand at 3180'. Discovery well, Bert R. Whitehead #1 Eberhart, IP 30 BOP, natural.

New Pay Zones in Pools

IOLA CONSOLIDATED, Clay County, 22-5N-5E, Ohara lime at 2410' becomes the ninth pay zone in the pool. Discovery well, Cullum & Lawhead #2 Esty McGee (OWDD, was completed as Aux Vases producer in 1943), IP 50 BOP from Aux Vases, Ohara, & Spar Mountain after frac. & acid.

ODIN, Marion County, 7-2N-2E, Benoist sand at 1912' becomes the third pay zone in the pool. Discovery well, Doran Oil Properties #2-B Rueben Young (OWDD, was completed as Cypress producer in 1945), IP 5 BOP, natural.

OMEGA, Marion, 9-3N-4E, Benoist sand at 2280' becomes the second pay zone in the pool. Discovery well, Willard McKinney #1 Marlow, IP 68 BOP, natural.

TABLE I

New Pools Discovered from January 1963 through December 1963

Pool: County	Twp.	Rng.
January 1963		
Buckner:		
Franklin	6S	2E
New City South:		
Christian	14N	4W
February		
None		
March		
None		
April		
None		
May		
Carlyle East:		
Clinton	2N	2W
June		
Hayes:		
Douglas	16N	8E
July		
Parnell:		
DeWitt	21N	4E
Stewardson East:		
Shelby	9N	6E
Zeigler		
Franklin	7S	2E
August		
Virden West:		
Macoupin	12N	7W
September		
None		
October		
None		
November		
Fehrer Lake:		
Gallatin	9S	10E
Forsyth:		
Macon	17N	2E
December		
Irvington West:		
Washington	1S	1W

TABLE II

COMPLETIONS AND PRODUCTION BY MONTHS

(Service wells, etc., not included in Table II, are classified in Table III)

	Producing Oil Wells (Gas in Parentheses)					New Dry Holes				
	Pool Wells	Discoveries Pool	Discoveries Ext.	Newly Drilled Holes	Reworked Dry Holes	Pool Wells	Wildcat Near	Wildcat Far	Total New Tests	Production in Thousands of Barrels
1962										
Jan.	57	0	2	52	7	65	23	25	165	6,570
Feb.	65	0	1	59	7	22	10	15	106	6,313
Mar.	75	0	1	74	2	20	7	4	105	6,864
Apr.	57(1)	1	2	59(1)	1	30	6	6	102	6,627
May	88(1)	2	4	90(1)	4	60	28	21	200	6,719
June	89(1)	0	7	85(1)	11	45	19	18	168	6,507
July	91(2)	1	4	87(2)	9	69	21	26	205	6,598
Aug.	81(1)	3	2(1)	75(1)	11(1)	49	14	15	154	6,831
Sept.	76	0	5	77	4	46	20	26	169	6,268
Oct.	113(6)	2	5	111(5)	9(1)	50	17	20	203	6,747
Nov.	65(3)	0	1(2)	63(4)	3(1)	40	21	18	146	6,472
Dec.	50(3)	1(2)	3(1)	49(5)	5(1)	30	18	14	116	6,284
	907(18)	10(2)	37(4)	881(20)	73(4)	526	204	208	1,839	78,800
1963										
Jan.	106(4)	2	3	97(4)	14	59	30	12	202	6,257
Feb.	83(2)	0	1	77(2)	7	37	9	21	146	5,812
Mar.	69(1)	0	1	66(1)	4	26	9	14	116	6,346
Apr.	68(13)	0	2(1)	70(14)	0	53	8	22	167	6,384
May	58(1)	1	2	55	6(1)	38	7	13	113	6,439
June	84(5)	1	1	79(5)	7	31	14	14	143	6,087
July	79(1)	3	2	79(1)	5	35	19	33	167	6,540
Aug.	89(1)	1	1(1)	86(2)	5	55	24	26	193	6,406
Sept.	89	0	2(1)	83(1)	8	44	12	20	160	6,209
Oct.	92(1)	0	2	84(1)	10	69	18	26	198	6,438
Nov.	68(1)	2	0	60(1)	10	49	8	33	151	6,204
Dec.	61	1	3	62	3	34	9	18	123	6,518
	946(30)	11	20(3)	898(32)	79(1)	530	167	252	1,879	75,640

Tests are considered pool wells if located less than ½ mile from producing well. Near wildcats are drilled ½ to 1½ miles from production and if successful are usually called extensions. Far wildcats, over 1½ miles from production, usually discover new pools if successful. Reworked wells listed in the body of the report are included in this table only if they are former dry holes converted to producing wells. Production figures through August 1963 are based on Pipe Line Production Reports; figures for September through December 1963 are preliminary estimates compiled from the Oil and Gas Journal.

TABLE III

Drilling by Counties, December 1963

County	Oil and Gas				Service Wells			Gas Storage		Permits to Drill°
	New Wells		OWWO D&A to Prod.	Structure Tests	New Wells	Conversions		Structure Tests	Storage Projects	
	Total Comp.	Prod.				Were Prod.	Other			
Adams	2	0	0	0	0	0	0	0	0	0
Bond	1	0	0	0	0	0	0	0	0	0
Brown	0	0	0	0	0	0	0	0	0	3
Champaign	1	0	0	0	0	0	0	0	0	0
Christian	4	3	0	0	0	0	0	0	0	3
Clark	2	2	0	0	0	0	0	0	0	8
Clay	6	3	0	0	0	0	0	0	0	11
Clinton	4	3	0	0	0	0	1	0	0	10
Coles	3	2	0	0	0	0	0	0	0	10
Crawford	4	4	0	0	0	0	0	0	0	21
Cumberland	0	0	0	0	0	0	0	0	0	1
DeKalb	0	0	0	0	0	0	0	12	0	0
DeWitt	0	0	0	0	0	0	0	0	0	1
Douglas	1	0	0	0	0	0	0	0	0	1
Edwards	1	1	0	0	0	1	0	0	0	3
Effingham	3	1	0	0	0	0	0	0	0	1
Fayette	12	10	0	0	11	1	0	0	0	34
Franklin	7	2	0	0	0	0	0	0	0	7
Fulton	0	0	0	0	0	0	0	0	0	1
Gallatin	3	1	0	0	0	0	0	0	0	9
Hamilton	2	2	1	0	0	1	0	0	0	11
Hancock	0	0	0	0	0	0	0	0	0	1
Jackson	1	0	0	0	0	0	0	0	0	0
Jasper	5	0	0	0	0	0	0	0	0	3
Jefferson	5	1	0	0	0	0	0	0	0	6
Kankakee	0	0	0	0	0	0	0	0	0	1
Lawrence	15	11	0	0	6	0	0	0	0	15
Lee	0	0	0	0	0	0	0	0	0	10
Livingston	0	0	0	0	0	0	0	0	0	1
Logan	0	0	0	0	0	0	0	0	0	1
McLean	3	0	0	0	0	0	0	0	0	5
Macon	1	0	0	0	0	0	0	0	0	1
Madison	0	0	0	0	0	0	0	0	0	5
Marion	2	2	0	0	0	0	0	0	0	10
Monroe	0	0	0	0	0	0	0	0	0	1
Morgan	0	0	0	0	0	0	0	0	0	0
Moultrie	1	0	0	0	0	0	0	0	0	0
Ogle	0	0	0	0	0	0	0	0	0	2
Peoria	0	0	0	0	0	0	0	0	0	1
Perry	0	0	0	0	0	0	0	0	0	1
Pope	0	0	0	0	0	0	0	0	0	1
Randolph	1	0	0	0	0	0	0	0	0	0
Richland	2	2	1	0	0	0	0	0	0	11

TABLE III (Concluded)

County	Oil and Gas				Service Wells			Gas Storage		Permits to Drill
	New Wells		OWWO D&A to Prod.	Structure Tests	New Wells	Conversions		Structure Tests	Storage Projects	
	Total Comp.	Prod.				Were Prod.	Other			
St. Clair	1	0	0	0	0	0	0	0	0	1
Saline	0	0	0	0	0	0	0	0	0	3
Sangamon	4	2	0	0	0	0	0	0	0	7
Schuyler	1	0	0	0	0	0	0	0	0	0
Shelby	4	1	0	0	0	0	0	0	0	0
Stark	1	0	0	0	0	0	0	0	0	0
Tazewell	1	0	0	0	0	0	0	0	0	0
Wabash	5	1	1	0	0	0	0	0	0	8
Washington	8	6	0	0	1	0	0	0	0	2
Wayne	0	0	0	0	0	0	0	0	0	10
White	5	2	0	0	2	2	0	0	0	26
Williamson	1	0	0	0	0	0	0	0	0	0
	123	62	3	0	20	5	1	12	0	268

[o]Issued by Department of Mines and Minerals, Springfield, Illinois, November 27 through December 23, 1963.

* * * * * * * * * * * * *

WELL SAMPLE LIBRARY

A listing of current monthly additions to the well sample library at the Geological Survey is available, at no charge, upon request.

WELL RECORDS

The Survey's collection of well logs contains records on more than 150,000 wells and test holes in the State of Illinois, and includes more than 59,000 geophysical logs. These records are available for public use, without charge, in our Mineral Resource Records Section. Driller's logs and sample studies will be loaned for a ten-day period.

OIL AND GAS DEVELOPMENT MAPS

Price, 60¢ each, except #37, which costs 40¢, available from the Illinois State Geological Survey, Natural Resources Building, Urbana, Illinois.

The maps (blue-line print maps, revised quarterly) show oil, gas and dry and abandoned wells, on a base noting towns, main roads, county, township, and section lines. Scale two inches to the mile.

Maps 20, 21, 22, 23, 31, 32, 34, 35, 36, 37, 40, 41, 53, 54, and 73 have been recently redrawn on new bases and show, in addition to information on the other maps, salt water disposal wells, conversions, water input wells, waterflood producers, and stratigraphic tests no longer confidential.

OTHER OIL AND GAS MAPS

Oil and Gas Industry Map of Illinois. New edition revised to January 1, 1961, scale 8 miles to one inch, showing oil and gas fields (producing and abandoned); crude, refined products, and natural gas pipelines; pumping, compressor and metering stations; refineries; propane and gas storage; and underground gas storage projects, both existing and proposed. Price, 50¢.

Preliminary Structure Map of the "Trenton" in Illinois. January 1954. Price, 30¢.

A list of these and other maps and publications is available on request from the Illinois State Geological Survey.

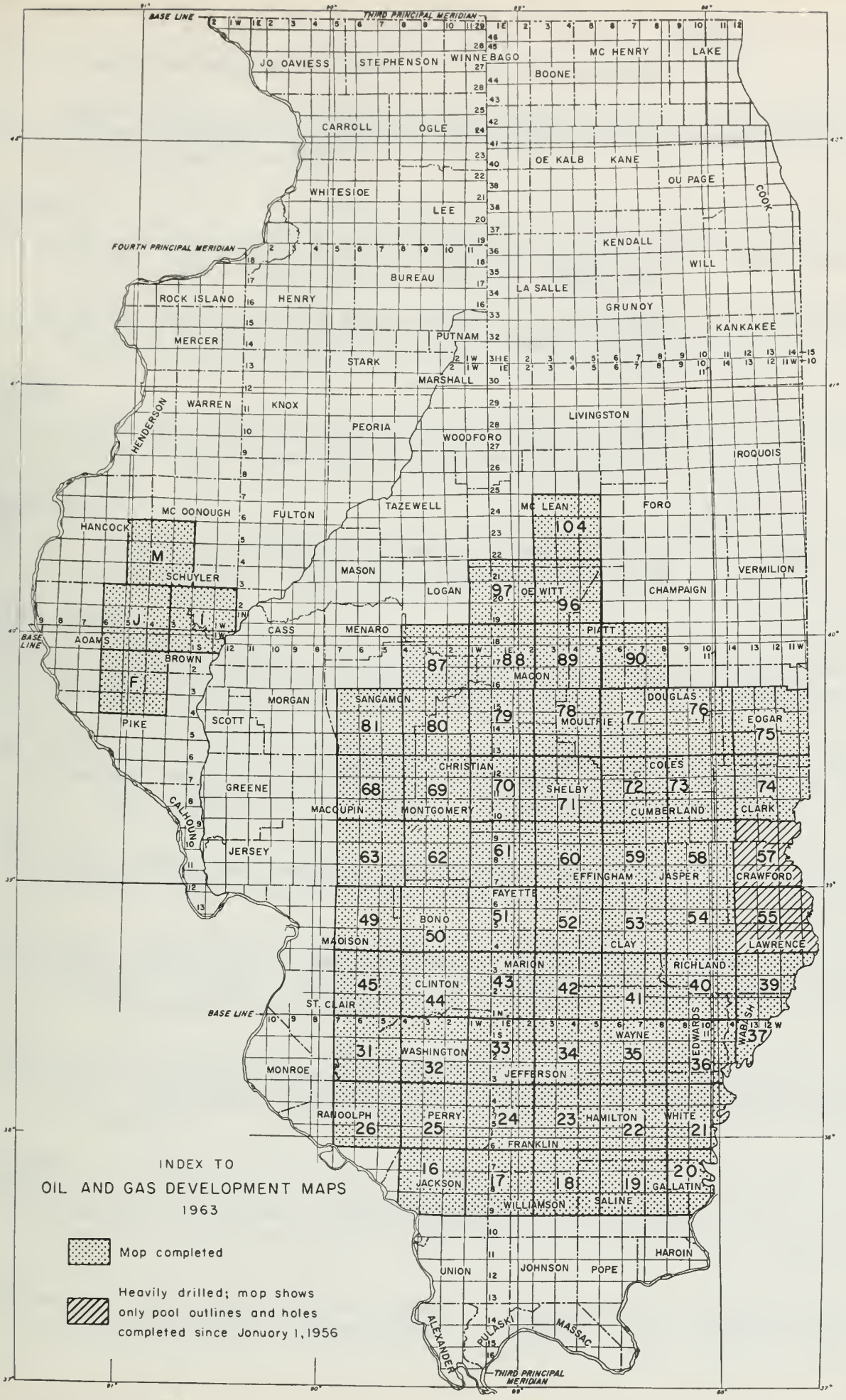

(81327-25M-10-63)

WELLS COMPLETED FROM NOVEMBER 30, 1963 TO DECEMBER 20, 1963

Abbreviations used are listed on the inside back cover, A pool well is less than ½ mile, a wildcat near (WN) is ½ to 1½ miles, and a wildcat far (WF) more than 1½ miles from production.

ADAMS COUNTY

3S, 5W

4, SW SE SE. Ray F. Starr #1 Harry Bothwell. Spd. 11-26-62. Comp. 12-3-63. TD 494'. D&A. Maquoketa sh., top 492'. Beverly pool.

4, SW NE SE. Ray F. Starr #2 Harry Bothwell. Spd. 12-13-62. Comp. 12-6-63. TD 457'. D&A. Silurian ls., top 427'. Beverly pool.

BOND COUNTY

4N, 4W

24, C-N/2 NW NW. Frey-Marine Oil Co. #1 Neumann. Spd. 11-16-63. Comp. 12-6-63. TD 2261'. D&A. Clear Creek ls., top 2257'. WF.

CHAMPAIGN COUNTY

18N, 8E

27, SW SW SE. E. V. Richardson #1 Duane Reifsteck. Spd. 12-5-63. Comp. 12-20-63. TD 673'. D&A. Silurian ls., top 575'. WF.

CHRISTIAN COUNTY

13N, 1E

16, 340'NL, 370'EL, SE SW. J. W. Rudy #10 D. Peabody. Spd. 10-30-63. Comp. 12-13-63. TD 2314'. IP 1 BOP. Devonian ls., top 2287'. Assumption Consol. pool.

36, SE SW NE. H. F. Robison #1 James Branyan. OWDD. Was H. M. Grubbs, Jr. #1 Branyon. Comp. 7-4-62. OTD 1418'. Was D&A. Recomp. 12-20-63. TD 2527'. D&A. Devonian ls., top 2484'. WN (Assumption Central pool).

13N, 4W

14, 410'NL, 230'EL, NW. Logan Oil Co. #1 Clark. Spd. 9-20-63. Comp. 12-13-63. TD 1824'. D&A. Devonian ls., top 1808'. Sicily pool.

14N, 2W

15, 340'NL, 330'EL, NW NW. Fear & Duncan #1 Kelley. Spd. 10-24-63. Comp. 12-13-63. TD 2011'. IP 15 BOP, 100 BW. Silurian ss., top 1974'. Frac. Mt. Auburn Consol. pool.

15N, 2W

22, NE NE NE. J. D. Kuykendall #2 Lowe. Spd. 11-23-63. Comp. 12-20-63. TD 1893'. IP 180 BOP. Silurian dol., top 1877'. Frac. Mt. Auburn Consol. pool.

CLARK COUNTY

11N, 10W

30, NE SE SE. R. B. & Assoc. #3 Murphy-Webster. Spd. 10-26-63. Comp. 12-20-63. TD 2039'. IP 20 BOP, 20 BW. Devonian ls., top 2012'. Acid. Weaver pool.

12N, 14W

23, NE NW NE. R & H Inc. #1 Floyd Wilhoit. Spd. 10-20-63. Comp. 12-13-63. TD 392'. IP 10 BOP. Pennsylvanian ss., top 368'. Shot. Inclose pool.

CLAY COUNTY

2N, 5E

11, NE SW SE. East Central Develop. #1 Bennett. Spd. 10-27-63. Comp. 12-6-63. TD 2906'. D&A. Ste. Genevieve ls., top 2828'. Xenia East pool.

2N, 8E

4, SE NW NE. The Pure Oil Co. #11 Weiler School Consol.--Eugene E. Weiler. Spd. 11-8-63. Comp. 12-20-63. TD 3550'. IP 9 BOP, 90 BW. Cypress ss., top 2618'. Frac. Clay City Consol. pool.

3N, 7E

13, NE SE SE. Basin Oil Development Co. #1-A R. H. Billingsley. Spd. 11-19-63. Comp. 12-20-63. TD 2956'. IP 140 BOP. Aux Vases ss., top 2903'. Frac. Clay City Consol. pool.

3N, 8E

18, NE SW SE. Earle B. Reynolds #3 Hunley. Spd. 11-7-63. Comp. 12-20-63. TD 3043'. IP 70 BOP. Aux Vases ss., top 2910'. Frac. Clay City Consol. pool.

4N, 5E

2, SW SW SW. Smith Oil Co. #1 Gertrude Green "S". Spd. 11-26-63. Comp. 12-6-63. TD 2615'. D&A. Ste. Genevieve ls., top 2548'. Iola South pool.

5N, 5E

22, NE NW SE. Cullum & Lawhead #2 Esty McGee. OWDD. Was H. S. Williams #2 McGee. Comp. 11-2-43. OTD 2358'. IPP 175 BOP, 370 BW. Aux Vases ss., top 2344'. Recomp. 12-6-63. TD 2442'. PBTD 2391'. IP 50 BOP. Aux Vases ss., Ohara ls., Spar Mt. ls. Frac. and Acid. Iola Consol. pool. NEW PAY IN POOL, Ohara ls.

5N, 7E

35, SE NW NW. David N. Claypool #1 L. Hall. Spd. 11-30-63. Comp. 12-13-63. TD 2987'. D&A. Ste. Genevieve ls., top 2862'. Sailor Springs Consol. pool.

CLINTON COUNTY

1N, 1W

22, NE SE SE. Jet Oil Company #6 W. A. Wilkin "A". CONVERSION. Was Jet Oil Co. #6 Wilkin "A". Comp. 9-20-62. OTD 1504'. Was D&A. Recomp. 12-6-63. TD 1504'. Combination Salt Water Disposal and Water Input. Benoist ss., top 1474'. Wamac West pool.

22, SE SW SE. Jet Oil Co. #7 W. A. Wilkin "A". Spd. 11-21-62. Comp. 12-10-63. TD 1491'. D&A. Benoist ss., top 1488'. Wamac West pool.

2N, 1W

28, SW SE NW. M. Mazzarino #1 Lewis Gullick. OWWO. Was F. E. Turner #2 Gullick. Comp. 1-6-53. OTD 4051'. IPP 57 BOP. Trenton ls., top 4026'. Recomp. Temporarily Abandoned 12-10-63. TD 4051'. Trenton ls., top 4026'. Shattuc pool.

3N, 2W

35, C-W/2 SE . Texaco Inc. #18 Price-Gray Comm. (Tr.3). Spd. 11-17-63. Comp. 12-6-63. TD 1230'. IP 195 BOP, 218 BW. Benoist ss., top 1197'. Frac. Boulder pool.

CLINTON COUNTY (Continued)

3N, 2W

35, C-SE. Texaco Inc. #19 Price-Gray Comm. (Tr.3). Spd. 11-20-63. Comp. 12-13-63. TD 1232'. IP 54 BOP, 727 BW. Benoist ss., top 1206'. Frac. Boulder pool.

35, C-S/2 SE. Texaco Inc. #20 Price-Gray Comm. (Tr.3). Spd. 11-23-63. Comp. 12-13-63. TD 1226' . IP 125 BOP, 307 BW. Benoist ss., top 1202'. Frac. Boulder pool.

COLES COUNTY

11N, 7E

15, NW SE NE. Schaefer Oil Co. #3 Bresee. Spd. 8-5-63. Comp. 12-10-63. TD 3075'. IP 5 BOP, 30 BW. Carper ss., top 2995'. Frac. Mattoon pool.

22, NE SE SE. R. C. Davoust Co. #1 Newby. Spd. 10-3-63. Comp. 12-13-63. TD 3117'. IP 21 BOP, 140 BW. Carper ss., top 3025'. Frac. Mattoon South pool.

11N, 9E

23, NE SE SW. L. E. Ostrom #1 Cooper. Abandoned Location 12-6-63. WF.

12N, 7E

24, 1040'NL, 990'WL, SW. N. A. Baldridge #1 Stinson Com. Spd. 11-28-63. Comp. 12-13-63. TD 2003'. D&A. Ste. Genevieve ls., top 1965'. Mattoon pool.

CRAWFORD COUNTY

7N, 13W

33, Marathon Oil Co. #N-11 J. A. York. CORRECTION. On page 15 of the November 1963 Drilling Report, the location of this well should be changed to read 0'SL, 1324'NL, NW NW.

7N, 14W

11, 400'NL, 311'EL, NE. Marathon Oil Co. #17 C. F. Curtis. Spd. 9-1-63. Comp. 9-13-63. TD 1035'. PBTD 1004'. WATERFLOOD PRODUCER. Robinson ss., top 967'. Frac. Main Consol. pool.

12, 330'NL, 960'WL, NE. Marathon Oil Co. #20 J. H. Wilkin a/c 2. Spd. 7-10-63. Comp. 8-8-63. TD 975'. WATERFLOOD PRODUCER. Robinson ss., top 936'. Shot. Main Consol. pool.

8N, 12W

32, NW SW SE. John L. Easter #1 Marie Garrard. Spd. 10-7-63. Comp. 12-6-63. TD 1060'. IP 15 BOP, 5 BW. Robinson ss., top 1006'. Shot. Main Consol. pool.

8N, 14W

24, 600'NL, 365'WL, NE SE. R. W. Harper, Jr. #2 G. R. Gwinn et al. Spd. 5-1-63. Comp. September 1963. TD 1324'. PBTD 1290'. IP 4 BOP, 1 BW. Aux Vases ls., top 1290'. Frac. Bellair pool.

DEKALB COUNTY

39N, 4E

1, 30'NL, 685'EL, NE. Vickery Drilling Co. #C-11. Spd. 8-27-62. Comp. 9-17-62. TD 177'. STRUCTURE TEST.

DEKALB COUNTY *(Continued)*

39N, 4E

1, 30'SL, 50'WL, SW. Vickery Drilling Co. #C-14. Spd. 9-21-62. Comp. 9-22-62. TD 160'. STRUCTURE TEST.

14, 350'NL, 50'WL, NW. Vickery Drilling Co. #C-15. Spd. 9-23-62. Comp. 9-24-62. TD 142'. STRUCTURE TEST.

39N, 5E

6, 40'SL, 30'EL, SE. Vickery Drilling Co. #C-4. Spd. 9-9-62. Comp. 9-10-62. TD 180'. STRUCTURE TEST.

7, 20'SL, 400'EL, SE. Vickery Drilling Co. #C-12. Spd. 8-31-62. Comp. 9-21-62. TD 210'. STRUCTURE TEST.

40N, 5E

16, 30'NL, 280'EL, NE. Vickery Drilling Co. #C-6. Spd. 8-29-62. Comp. 9-19-62. TD 230'. STRUCTURE TEST.

20, 30'SL, 10'EL, SE. Vickery Drilling Co. #C-9. Spd. 8-21-62. Comp. 9-15-62. TD 207'. STRUCTURE TEST.

21, 20'NL, 30'EL, NW. Vickery Drilling Co. #C-2. Spd. 8-16-62. Comp. 9-7-62. TD 184'. STRUCTURE TEST.

28, 30'NL, 10'EL, NE. Vickery Drilling Co. #C-10. Spd. 8-22-62. Comp. 9-16-62. TD 210'. STRUCTURE TEST.

29, 40'SL, 40'EL, SW. Vickery Drilling Co. #C-8. Spd. 8-19-62. Comp. 9-13-62. TD 524'. STRUCTURE TEST.

30, 900'NL, 40'WL, NW. Vickery Drilling Co. #C-3. Spd. 8-16-62. Comp. 9-9-62. TD 260'. STRUCTURE TEST.

33, 1340'NL, 30'EL, NE. Vickery Drilling Co. #C-1. Spd. 9-4-62. Comp. 9-6-62. TD 204'. STRUCTURE TEST.

DOUGLAS COUNTY

16N, 8E

23, NW SW NW. R. D. Ernest Operating Co. #1 Vest. Spd. 10-12-62. Comp. November 1962. TD 1147'. D&A. Trenton ls., top 1043'. WF.

EDWARDS COUNTY

1N, 10E

30, SE NE NE. Harris & Rude #1 Edna Harris. Spd. 10-14-63. Comp. 12-6-63. TD 3172'. IP 87 BOP. Aux Vases ss., top 3153'. Frac. Maple Grove Consol. pool.

1N, 11E

6, NE SE NE. Continental Oil Co. #2 C. L. Rothrock. CONVERSION. Was Calvert Drlg. Co. #2 C. Rothrock. Comp. 12-16-52. OTD 3255'. PBTD 3220'. IP was 47 BOP, 96 BW. McClosky ls., top 3221'. Recomp. 8-2-63. TD 3255'. SALT WATER DISPOSAL. McClosky ls., Parkersburg Consol. pool.

2S, 10E

25, SE NW SE. Noel Everett #1 Edith Goodson. OWWO. Was Jack Inglis #1 Edith Goodson. Comp. 7-31-56. OTD 3246'. IPP 10 BOP. Ohara ls., top 3174'. Recomp. 12-10-63. TD 3245'. IP 140 BOP, 50 BW. Biehl ss. and Waltersburg ss. Albion Consol. pool.

EFFINGHAM COUNTY

6N, 6E

1, SW SW SW. Shakespeare Oil Co. #2 Richeson. Spd. 12-7-63. Comp. 12-20-63. TD 2767'. D&A. Ste. Genevieve ls., top 2710'. Hill East pool.

34, SE SW NE. Farrar Oil Co. #5 Webster. Spd. 10-25-63. Comp. 12-13-63. TD 2792'. IP 10 BOP, some water. Aux Vases ss., top 2629'. Frac. Hord North pool.

7N, 7E

20, NE SW NE. Robert H. Evans #1 Allie Worman. Spd. 10-22-63. Comp. 12-6-63. TD 2793'. D&A. Ste. Genevieve ls., top 2672'. WN (Elliottstown North pool).

FAYETTE COUNTY

5N, 2E

1, NE SW SE. Bert R. Whitehead #1 Eberhart. Spd. October 1961. Comp. 11-24-61 TD 3231'. IP 30 BOP. Carper ss., top 3180'. EXTENSION TO WILBERTON POOL.

5N, 3E

31, 120'SL, 760'EL, NE NW. Shell Oil Co. #1-SWD C. C. Ford. Spd. 5-8-63. Comp. 5-21-63. TD 1366'. SALT WATER DISPOSAL. Pennsylvanian ss., top 1188'. St. Paul pool.

31, NW SE SE. Dale Hopkins #1 Yates. Spd. 5-25-63. Temporarily Abandoned 12-6-63. TD 3388'. Chouteau ls., top 3368'. St. Paul pool.

6N, 2E

36, SW NE SW. Marathon Oil Co. #A-20 C. T. Williams. CONVERSION. Was Ohio Oil Co. #15 C. T. Williams. Comp. 7-4-41. OTD 1616'. IP was 70 BOP. Cypress ss., top 1605'. Recomp. 8-24-63. TD 1616'. WATER INPUT. Cypress ss., top 1605'. St. James pool.

6N, 3E

19, SW SW NE. Belden Bros. Drilling Co. #1 Sapp. Spd. 6-24-63. Comp. 7-25-63. TD 3098'. IP 56 BOP, 126 BW. Carper ss., top 3070'. Frac. St. James pool.

7N, 3E

4, NE NE SE. W. L. Belden #3 M. E. Durbin. Spd. 7-3-63. Comp. 9-1-63. TD 1591'. IP 4 BOP, 3 BW. Cypress ss., top 1541'. Frac. Louden pool.

16, 395'NL, 330'EL, NW SE SW. W. L. Belden #3 Sather. Spd. 7-9-63. Comp. 7-12-63. TD 1560'. D&A. Cypress ss., top 1480'. Louden pool.

16, NW SW SW. W. L. Belden #9 Sather. Spd. 6-12-63. Comp. 6-25-63. TD 1582'. IP 18 BOP. Cypress ss., top 1512'. Frac. Louden pool.

17, NE NE SE. W. L. Belden #10 Sather. Spd. 6-16-63. Comp. 6-30-63. TD 1596'. IP 15 BOP, 16 BW. Cypress ss., top 1506'. Frac. Louden pool.

17, SE NE SE. W. L. Belden #11 R. E. Sather. Spd. 6-20-63. Comp. 6-28-63. TD 1589'. IP 12 BOP. Cypress ss., top 1498'. Frac. Louden pool.

8N, 3E

1, 40'NL, 65'EL, SE NE. Humble Oil & Refining #6-11W Giles-Miller. Spd. 10-1-63. Comp. 10-8-63. TD 1568'. WATER INPUT. Cypress ss., top 1501'. Louden pool.

FAYETTE COUNTY (Continued)

8N, 3E

1, 362'SL, 330'WL, NW SW. Humble Oil & Refining #3 Emma Hogge. Spd. 11-12-63. Comp. 12-13-63. TD 1628'. IP 46 BOP, 51 BW. Bethel ss. and Benoist ss. Nat. and Frac. Louden pool.

1, 375'NL, 382'WL, SW NW. Humble Oil & Refining #3 W. W. Hogge. Spd. 11-4-63. Comp. 12-13-63. TD 1648'. IP 28 BOP, 132 BW. Bethel ss. and Benoist ss. Frac. Louden pool.

1, 369'NL, 382'WL, SW SW. Humble Oil & Refining #5 Joe Huffman. Spd. 11-9-63. Comp. 12-13-63. TD 1633'. IP 56 BOP, 69 BW. Benoist ss., top 1615'. Frac. Louden pool.

2, SW SE NE. Humble Oil & Refining #1 Lewis Huffman. OWDD. Was Carter Oil Co. #1 Lewis Huffman. Comp. 11-7-39. OTD 1612'. IP was 318 BOS. Cypress ss. and Bethel ss. Recomp. 12-13-63. TD 1644'. IP 111 BOP, 46 BW. Cypress ss., Bethel ss., and Benoist ss. Frac. Louden pool.

3, 25'SL, 50'EL, NE SE. Humble Oil & Refining Co. #2-15W First State Bank. Spd. 7-13-63. Comp. 10-8-63. TD 1616'. WATER INPUT. Cypress ss. and Benoist ss. Louden pool.

11, 25'SL, 0'EL, SW NE. Humble Oil & Refining #11-14W William Holley. Spd. 10-4-63. Comp. 10-16-63. TD 1646'. WATER INPUT. Cypress ss. and Bethel ss. Louden pool.

11, 40'NL, 40'EL, SE NE. Humble Oil & Refining Co. #12-11W William Holley. Spd. 9-14-63. Comp. 10-2-63. TD 1589'. WATER INPUT. Cypress ss., Bethel ss. and Benoist ss. Louden pool.

11, 5'NL, 35'EL, NW SW. Humble Oil & Refining Co. #11-13W Richard Larimore. Spd. 9-2-63. Comp. 9-23-63. TD 1586'. WATER INPUT. Cypress ss. and Bethel ss. Louden pool.

11, 25'SL, 25'WL, NW NE. Humble Oil & Refining #11-12W Geral Miller. Spd. 9-11-63. Comp. 9-23-63. TD 1594'. WATER INPUT. Cypress ss. and Bethel ss. Louden pool.

15, 70'NL, 25'EL, SE NE. Humble Oil & Refining Co. #14-11W Walter Bartimus. Spd. 9-6-63. Comp. 10-10-63. TD 1547'. WATER INPUT. Cypress ss., Bethel ss., and Benoist ss. Louden pool.

30, NW SE SE. Humble Oil & Refining #6 Anna Tucker. Spd. 10-30-63. Comp. 12-13-63. TD 1510'. IP 27 BOP, 3 BW. Cypress ss., top 1442'. Louden pool.

9N, 3E

35, 45'SL, 45'WL, SE NE. Humble Oil & Refining #35-14W N. J. Sloan. Spd. 9-20-63. Comp. 9-27-63. TD 1562'. WATER INPUT. Cypress ss., top 1492'. Louden pool.

35, 25'SL, 45'WL, NW SE. Humble Oil & Refining #35-16W Cora Smith. Spd. 9-17-63. Comp. 9-27-63. TD 1551'. WATER INPUT. Cypress ss., top 1483'. Louden pool.

36, 25'NL, 45'WL, SW SW. Humble Oil & Refining #36-15W Phillips-Wood. Spd. 9-23-63. Comp. 10-2-63. TD 1671'. WATER INPUT. Cypress ss., top 1527'. Louden pool.

FRANKLIN COUNTY

5S, 3E

4, C-NW NE. Peake Petroleum Co. #1 Jungbecker & Hale Com. Spd. 6-26-62. Comp. 2-7-63. TD 2988'. D&A. Ste. Genevieve ls., top 2867'. Ewing pool.

4, C-SE NW. Peake Pet. Co. #1 Winemiller Com. Spd. 5-1-62. Comp. 8-6-62. TD 3877'. D&A. Ste. Genevieve ls., top 2862'. Ewing pool.

6S, 2E

20, 390'SL, 130'WL, NE NW. R. K. Petroleum Corp. #4-A Buckner. Spd. 8-9-63. Comp. 8-19-63. TD 2776'. D&A. Ste. Genevieve ls., top 2648'. Buckner pool.

7S, 1E

11, NW SW SE. Victor R. Gallagher #1 Zeigler Coal & Coke. Spd. 12-5-63. Comp. 12-20-63. TD 2785'. D&A. Ste. Genevieve ls., top 2654'. WF.

26, 430'NL, 330'WL, NE SE. Victor R. Gallagher #1-A Zeigler Coal & Coke. Spd. 11-27-63. Comp. 12-13-63. TD 2772'. D&A. Ste. Genevieve ls., top 2642'. WF.

7S, 2E

18, SE NE SW. Victor R. Gallagher #11 Zeigler Coal & Coke (Plumfield Account). Spd. 10-29-63. Comp. 12-6-63. TD 2646'. IP 30 BOP. Aux Vases ss., top 2616'. Shot. Zeigler pool.

18, NE SE SW. Victor R. Gallagher #12 Zeigler Coal & Coke (Plumfield Acct.). Spd. 11-8-63. Comp. 12-6-63. TD 2640'. IP 30 BOP. Aux Vases ss., top 2610'. Natural. Zeigler pool.

GALLATIN COUNTY

9S, 9E

20, SE SW NW. Walton Drilling Co. #1 E. A. Bradley. Spd. 11-2-63. Comp. 12-10-63. TD 1737'. IP 32 BOP. Waltersburg ss., top 1707'. Junction pool.

9S, 10E

2, 330'SL, 405'EL, SE. Wausau Petr. Corp. #1 Logsdon. Spd. 11-19-63. Comp. 12-6-63. TD 2700'. D&A. Aux Vases ss., top 2674'. Fehrer Lake pool.

12, NW SW NW. Hanson Oil Co. #1 Isabell Logsdon. Spd. 12-5-63. Comp. 12-20-63. TD 2710'. D&A. Aux Vases ss., top 2681'. Fehrer Lake pool.

HAMILTON COUNTY

6S, 5E

28, SE SE SW. Stewart Oil Co. #H-2 WI Flannigan Unit. CONVERSION. Was Stewart Oil Co. #2 Hutson. Comp. 1-3-56. OTD 3310'. PBTD 3300'. IP was 75 BOP, 50 BW. Aux Vases ss., top 3284'. Recomp. September 1962. TD 3310'. WATER INPUT. Aux Vases ss., top 3284'. Dale Consol. pool.

6S, 6E

17, SW NE NE. Continental Oil Co. #1 Endicott. OWDD. Was Paco Pet. Co. #1 K. Endicott. Comp. 10-11-55. OTD 3258'. Was D&A. Recomp. 12-17-63. TD 3300'. IP 78 BOP, 44 BW. McClosky ls. and Ohara ls. Dale Consol. pool.

HAMILTON COUNTY (Continued)

7S, 5E

18, 987'NL, 357'EL, NW SW. T. W. George #50 R. Droit. Spd. 9-4-63. Comp. 9-20-63. TD 3194'. IP 210 BOP (Waterflood Producer). Aux Vases ss., top 3119'. Dale Consol. pool.

18, 1100'NL, 441'EL, NW. T. W. George #5 R. Hunro. Spd. 9-17-63. Comp. 9-27-63. TD 3152'. WATERFLOOD PRODUCER. Aux Vases ss., top 3114'. Dale Consol. pool.

JACKSON COUNTY

9S, 2W

36, NE SW SW. Ray Grammer #1 H. O. Dickerson Farm. Spd. 11-18-63. Comp. 12-6-63. TD 3444'. D&A. Devonian ls., top 3308'. WF.

JASPER COUNTY

6N, 9E

22, NE SW NW. John M. Zanetis #1 Schackmann. Spd. 11-27-63. Comp. 12-13-63. TD 3112'. D&A. Ste. Genevieve ls., top 3043'. WN (Bogota pool).

6N, 11E

31, C-S/2 SE SE. Schaefer Oil Co. #1 Hartrich. Spd. 11-30-63. Comp. 12-13-63. TD 2848'. D&A. Ste. Genevieve ls., top 2794'. Ste. Marie pool.

7N, 9E

10, 422'SL, 330'WL, NW NW. Willard McKinney #1 Claudis Foltz. Spd. 11-22-63. Comp. 12-6-63. TD 2858'. D&A. Ste. Genevieve ls., top 2776'. WF.

24, NE SE SW. R. W. Harper, Jr. #1 Ira Maples. Spd. 5-20-62. Comp. 9-22-62. TD 2912'. D&A. Ste. Genevieve ls., top 2824'. WN (Newton West pool).

8N, 10E

17, 990'NL, 430'EL, NW. Hill Production Co. #1 B. Houser. Spd. 11-30-63. Comp. 12-13-63. TD 2600'. D&A. Ste. Genevieve ls., top 2526'. WN (Hidalgo pool).

JEFFERSON COUNTY

1S, 3E

14, SE SW SW. Gentles Drilling Co. #1 Parker. Spd. 11-29-63. Comp. 12-13-63. TD 2843'. D&A. Ste. Genevieve ls., top 2713'. Divide Consol. pool.

27, SW NE SE. Burrell G. Minor #2 Jesse Minor Comm. Spd. 11-5-63. Comp. 12-6-63. TD 2848'. IP 10 BOP. McClosky ls., top 2754'. Acid. Divide Consol. pool.

1S, 4E

19, SE SW SW. Joe A. Dull #1 Ferral Ellis. Spd. 11-24-63. Comp. 12-6-63. TD 2836'. D&A. St. Louis ls., top 2816'. Divide Consol. pool.

30, 600'SL, 430'WL, NE NW. Burrell G. Minor #1 Betty P. Minor. Spd. 10-20-63. Comp. 12-3-63. TD 2903'. D&A. Ste. Genevieve ls., top 2737'. Divide Consol. pool.

3S, 2E

21, SW SW NE. Victor R. Gallagher #1 James Karber. Spd. 11-26-63. Comp. 12-13-63. TD 2760'. D&A. Ste. Genevieve ls., top 2622'. WN (Marcoe pool).

LAWRENCE COUNTY

2N, 11W

9, NE NE SE. Payne Brothers #1 John M. Brevoort. Spd. 8-30-63. Comp. 11-26-63. TD 1939'. D&A. St. Louis ls., top 1915'. St. Francisville East pool.

2N, 12W

26, 661'SL, 661'WL, NW. Wayne Smith, Operator #W-21 E. Spidel. Spd. 7-14-63. Comp. 7-18-63. TD 1394'. D&A. Pennsylvanian ss., top 1394'. Allendale pool.

3N, 11W

15, SW SE NW. Edwin L. Whitmer #1 Gray Estate. Spd. 11-26-63. Comp. 12-13-63. TD 1900'. D&A. Ste. Genevieve ls., top 1800'. Lawrence pool.

33, NE NE NW. Edwin L. Whitmer #1 Julian Gognat. Spd. 10-25-63. Comp. 12-6-63. TD 1909'. IP 20 BOP. McClosky ls., top 1890'. Frac. Lawrence pool.

33, 355'SL, 355'EL, SW NW. Noble L. Hall #1 Treadway-Dining Comm. CORRECTION. This well was erroneously reported as an OWDD in the November 1963 Drilling Report. The previously reported location of SE SW NW was also incorrect.

33, SE NW NW. Noble L. Hall #1 F. Tredway-Dining Com. Spd. 10-8-63. Comp. 12-3-63. TD 1986'. D&A. St. Louis ls., top 1946'. Lawrence pool.

3N, 12W

2, 623'SL, 590'WL, SW. The Bradley Produc. Corp. #804 F. C. Whitaker. Spd. 6-29-63. Comp. 9-4-63. TD 1721'. IP 45 BOP, 20 BW (Waterflood Producer). Cypress ss. and Bethel ss. Frac. Lawrence pool.

2, 713'SL, 750'EL, SW. The Bradley Produc. Corp. #1004 F. C. Whitaker. Spd. 6-7-63. Comp. 8-25-63. TD 1735'. IP 45 BOP, 20 BW (Waterflood Producer). Cypress ss., top 1583'. Frac. Lawrence pool.

2, 1303'SL, 45'WL, SW. The Bradley Producing Corp. #W-704 Tom Whitaker. Spd. 6-12-63. Comp. 7-20-63. TD 1750'. WATER INPUT. Cypress ss. and Bethel ss. Frac. Lawrence pool.

2, 1813'SL, 680'WL, SW. The Bradley Produc. Corp. #803 Tom Whitaker. Spd. 6-15-63. Comp. 8-31-63. TD 1730'. IP 40 BOP, 20 BW (Waterflood Producer) Cypress ss. and Bethel ss. Frac. Lawrence pool.

2, 1863'SL, 660'EL, SW. The Bradley Produc. Corp. #1003 Tom Whitaker. Spd. 6-25-63. Comp. 8-24-63. TD 1673'. IP 65 BOP, 10 BW (Waterflood Producer). Cypress ss., top 1574'. Frac. Lawrence pool.

4, C-NW SW. Marathon Oil Company #MM-6 Phillip Moore. Spd. 8-22-63. Comp. 9-18-63. TD 1618'. PBTD 1605'. WATER INPUT. Cypress ss. and Paint Creek ss. Frac. Lawrence pool.

5, 660'SL, 583'EL, SW NE. Marathon Oil Co. #HH-4 S. M. Eshelman. Spd. 9-17-63. Comp. 10-2-63. TD 1547'. PBTD 1510'. WATER INPUT. Cypress ss. and Paint Creek ss. Frac. Lawrence pool.

LAWRENCE COUNTY (Continued)

3N, 12W

5, 694'SL, 630'EL, SE. Marathon Oil Co. #KK-8 W. E. Robins a/c 1. Spd. 6-30-63. Comp. 7-25-63. TD 1635'. PBTD 1610'. WATER INPUT. Cypress ss. and Paint Creek ss. Lawrence pool.

5, 1023'SL, 330'EL, SE. Marathon Oil Co. #64 W. E. Robins a/c 1. Spd. 6-26-63. Comp. 8-25-63. TD 1650'. PBTD 1606'. IP 37 BOP, 190 BW (Waterflood Producer). Cypress ss. and Paint Creek ss. Frac. Lawrence pool.

5, 330'SL, 685'EL, SE. Marathon Oil Co. #65 W. E. Robins a/c 1. Spd. 7-3-63. Comp. 8-5-63. TD 1621'. PBTD 1590'. WATERFLOOD PRODUCER. Cypress ss. and Paint Creek ss. Frac. Lawrence pool.

8, C-W/2 E/2 of Sec. Marathon Oil Co. #HH-13 S. Booe. Spd. 7-16-63. Comp. 8-7-63. TD 1505'. PBTD 1484'. WATER INPUT. Cypress ss., top 1448'. Frac. Lawrence pool.

8, 330'NL, 346'EL, SW NE. Marathon Oil Company #59 S. Booe. Spd. 7-13-63. Comp. 8-1-63. TD 1582'. PBTD 1559'. WATERFLOOD PRODUCER. Cypress ss. and Paint Creek ss. Frac. Lawrence.pool.

8, NW NW SE. Marathon Oil Company #60 S. Booe. Spd. 7-21-63. Comp. 8-15-63. TD 1560'. PBTD 1516'. WATERFLOOD PRODUCER. Cypress ss., top 1461'. Frac. Lawrence pool.

8, 40'SL, 58'EL, NW NE. Marathon Oil Co. #JJ-11 R. S. Williams. Spd. 7-8-63. Comp. 7-24-63. TD 1581'. PBTD 1565'. WATER INPUT. Cypress ss. and Paint Creek ss. Frac. Lawrence pool.

25, SW SW NE. Illinois Oil Co. #0-2 William Finley. Spd. 10-18-63. Comp. 12-17=63. TD 1843'. IP 87 BOP, 16 BW. Cypress ss., top 1600'. Lawrence pool.

4N, 13W

2, 671'SL, 330'EL, NE NE. Dae V. Love #3-A Opal Updike Com. Spd. 11-14-63. Comp. 12-20-63. TD 1504'. IP 35 BOP. Jackson ss., top 1337'. Natural. Lawrence pool.

MCLEAN COUNTY

22N, 2E

2, SW SW SE. Northern Basin Oil Co. #1 Hall. Spd. 11-14-63. Comp. 12-10-63. TD 908'. D&A. Silurian ls., top 871'. WF.

22N, 3E

5, SE SE SW. Trans-American Land Co. #1 Hall Farms. Spd. 11-28-63. Comp. 12-6-63. TD 884'. D&A. Silurian ls., top 871'. WF.

22N, 4E

2, SW SW SE. Frank Bolin #1 W. Dooley. Spd. 11-26-63. Comp. 12-13-63. TD 1055'. D&A. Silurian ls., top 1043'. WF.

MACON COUNTY

16N, 1E

32, 578'NL, 330'EL, NW SE. Ratliff Oil Co. #1 Kraft. Spd. 11-30-63. Comp. 12-13-63. TD 1990'. D&A. Silurian ls., top 1972'. Blackland North pool.

MARION COUNTY

2N, 2E

Fr. 7, SW SW NW. Doran Oil Properties #2-B Rueben Young. Was Buell-Doran #1 Rueben Young. Comp. 8-21-45. OTD 1769'. IPP 200 BOP. Cypress ss., top 1741'. Recomp. 12-6-63. TD 1914'. IP 5 BOP, some water. Benoist ss., top 1912'. Natural. Odin pool. NEW PAY IN POOL.

3N, 1E

4, NE NW SE. Joe Simpkins #3 A. Rogier "B". Spd. 5-30-62. Comp. 12-10-63. TD 1383'. OIL WELL, IP not available. Cypress ss., top 1382'. Patoka South pool.

3N, 4E

9, SW NE SW. Willard McKinney #1 Marlow. Spd. 11-4-63. Comp. 12-6-63. TD 2285'. IP 68 BOP. Benoist ss., top 2280'. Natural. EXTENSION TO OMEGA. NEW PAY IN POOL.

MOULTRIE COUNTY

13N, 4E

36, SW NW SE. Aladin Oil Dev. #1 Williamson. Spd. 10-30-63. Comp. 12-6-63. TD 3108'. D&A. Silurian ls., top 3096'. WF.

RANDOLPH COUNTY

4S, 6W

1, NW NE NE. Robert H. Robben #1 Anderson et al. Spd. 10-2-63. Comp. 12-6-63. TD 1029'. D&A. Ste. Genevieve ls., top 1000'. WN (Tilden North pool).

RICHLAND COUNTY

2N, 14W

5, SE NE SW. H. L. Ritter #1 William Clodfelter. Spd. 8-24-63. Comp. 12-13-63. TD 3196'. IP 7 BOP, 7 BW. McClosky ls., top 3141'. Acid. Parkersburg Consol. pool.

4, 460'SL, 330'EL, SE. Robert Britton #1 Glen Boley Com. OWWO. Was Calvert Drlg. Co. #1 Boley Unit. Comp. 7-3-51. OTD 3158'. Was D&A (SO). Was worked over by James R. Harrell. Comp. 10-23-58. OTD 3158'. IPP 10 BOP, 35 BW, from Spar Mt. ss., top 3100'. Recomp. 12-20-63. TD 3158'. IP 19 BOP, 45 BW. Spar Mt. ls., top 3099'. Parkersburg Consol. pool.

2N, 10E

30, C-S/2 NE SE. John B. Murvin #1 H. Hicks. Spd. 11-5-63. Comp. 12-20-63. TD 3312'. IP 87 BOP. Ohara ls., and McClosky ls. Nat. and Acid. Calhoun South pool.

ST. CLAIR COUNTY

3S, 7W

27, NW NW SE. Edward C. Rust, Trustee #1 Seibert. Temporarily Abandoned (SG) 12-3-63. TD 246'. Cypress ss., top 219'. Marissa West pool.

SANGAMON COUNTY

14N, 4W

1, 350'SL, 330'EL, SE. Albert Birdsell #2 H. E. Spicer. Spd. 11-9-63. Comp. 12-13-63. TD 1709'. IP 175 BOP. Silurian ls., top 1691'. Frac. Edinburg West pool.

10, SW SW NE. Northern Oil Co. #1 Mottar. Spd. 11-4-63. Comp. 12-10-63. TD 1759'. IP 32 BOP, 15 BW. Silurian ls., top 1735'. New City pool.

SANGAMON COUNTY (Continued)

15N, 3W

21, NW NW NW. Baughman & Osborn #1 Ebinger. Spd. 12-2-63. Comp. 12-13-63. TD 1714'. D&A. Silurian ls., top 1696'. Berry pool.

16N, 3W

19, SW SW NW. Milton Carrier #1 John C. Mathews. Spd. 12-3-63. Comp. 12-13-63. TD 1672'. D&A. Silurian ls., top 1631'. WF.

SCHUYLER COUNTY

2N, 1E

21, NW NE SW. Clifford Perardi #1 Richardson. Spd. 10-28-63. Comp. 12-13-63. TD 730'. D&A. Devonian ls., top 697'. WF.

SHELBY COUNTY

10N, 3E

11, SE SW NE. Kingwood Oil Co. #1 Gladys Keers. Spd. 11-19-63. Comp. 12-6-63. TD 3155'. D&A. Hardin ss., top 3108'. WF.

10N, 5E

27, SE NW NW. Don Durr #1-"A".Moran. Spd. 9-18-63. Comp. 12-17-63. TD 2055'. IP 15 BOP, lots of water. Aux Vases ss., top 1952'. Frac. Stewardson pool.

10N, 6E

17, SW SW NE. B. A. Baker #1 Anderson. Spd. 12-2-63. Comp. 12-13-63. TD 2190'. D&A. Ste. Genevieve ls., top 2160'. WF.

12N, 5E

36, NW NE NE. N. V. Duncan Drlg. Co. #1 Orvyll Vey Bundy. Spd. 11-18-63. Comp. 12-13-63. TD 862'. D&A. No Pennsylvanian ss. WF.

STARK COUNTY

12N, 6E

3, 1650'SL, 1693'WL, NW. Ruesch & Schupbach #1-A George Meaker. Spd. 10-30-63. Comp. 12-13-63. TD 460'. D&A. Devonian ls., top 405'. WF.

TAZEWELL COUNTY

24N, 7W

24, SE SE SE. Pinney & Schubart #1 F. S. Stillman. Spd. 11-12-63. Comp. 12-20-63. TD 580'. D&A. Silurian ls., top 578'. WF.

WABASH COUNTY

1N, 12W

31, NW SW SE. Dusan Tomich #1 Dunkel. OWWO. Was Ashland Oil & Refining Co. #1 C. Dunkel. Comp. 10-26-48. OTD 2441'. Was D&A (SO). Recomp. 12-17-63. TD 2441'. IP 27 BOP, 27 BW. Biehl ss., top 1556'. EXTENSION TO ALLENDALE POOL.

2N, 11W

32, 330'SL, 380'WL, SW. Dale F. Brinkley #1 Gher et al. Com. Spd. 11-28-63. Comp. 12-13-63. TD 1503'. D&A. Biehl ss., top 1326'. WN (Allendale pool).

WABASH COUNTY (Continued)

1S, 13W

27, NE SE SW. Continental Oil Co. #1 Wright Comm. The location of this well was erroneously reported as NE SE NW in the October 1963 Drilling Report.

1S, 14W

25, SE SE SE. Crown Petroleum Assoc. #1 Fisher Heirs. Spd. 11-27-63. Comp. 12-17-63. TD 2930'. D&A. Ste. Genevieve ls., top 2856'. Bellmont pool.

2S, 13W

16, 380'NL, 330'WL, NE. Francis L. Beard & Son #1 Andy Hocking. Spd. 12-3-63. Comp. 12-20-63. TD 2796'. D&A. Ste. Genevieve ls., top 2730'. New Harmony Consol. pool.

3S, 13W

7, 2898'NL, 1650'EL, NE NW. Samuel E. Boxell #2 Gray. OWWO. Was Samuel E. Boxell #2 Gray. Comp. 10-8-63. OTD 2836'. IP was 74 BOF. Spar Mt. ls., top 2825'. Recomp. 12-3-63. TD 2836'. IP 60 BOP, some water. Aux Vases ss. and Spar Mountain ls. New Harmony Consol. pool.

Fr. 7, 2238'NL, 2260'EL, NW. Tri-Par Oil Co., Inc. #3 Gerald Parmenter. Spd. 10-20-63. Junked Hole 12-3-63. TD 2914'. Ste. Genevieve ls., top 2799'. New Harmony Consol. pool.

3S, 14W

14, 1779'SL, 1844'WL, SW. Sohio Petr. Co. #43 D. G. Updegraff "A". Spd. 9-11-63. Comp. 12-6-63. TD 2929'. IP 33 BOP, 3 BW. Bethel ss., Aux Vases ss., McClosky ls. Frac. New Harmony Consol. pool.

WASHINGTON COUNTY

1S, 1W

28, SW NE SW. George E. Kuhn #2 Amanda Nierman. Spd. 11-12-63. Comp. 12-6-63. TD 1603'. D&A. Benoist ss., top 1592'. Irvington West pool.

28, NE SE SW. N. A. Baldridge #1 Emma Niermann. Spd. 4-25-63. Comp. April 1, 1963. TD 1481'. D&A (SO). Cypress fm., top 1433'. Irvington West pool.

28, SW NW SE. N. A. Baldridge #1 Niermann Heirs. Spd. 2-4-63. Comp. 10-23-63. TD 1505'. IP 10 BOP. Cypress ss., top 1456'. Frac. Irvington West pool. (This well was erroneously reported as D&A in the October Drilling Report.)

28, NE NW SE. N. A. Baldridge #1 Russell. Spd. October 1962. Comp. 3-24-63. TD not reported. IP 48 BOP. Cypress ss., top approx. 1460'. Frac. DISCOVERY OF IRVINGTON WEST POOL.

35, SE SE SW. Thompson, Evans & Bailey #9 George Thompson. CONVERSION. Was Thompson-Evans-Bailey #9 G. Thompson. Comp. 5-27-63. OTD 1542'. Was D&A. Recomp. 6-27-63. TD 1542'. SWD. Cypress ss., top 1477'. Richview pool.

WASHINGTON COUNTY (Continued)

2S, 1W

2, 130'NL, 1962'WL, SW. N. A. Baldridge #1 Neabuhr-Hails Comm. Spd. 7-15-62. Comp. 12-3-63. TD 1550'. OIL WELL, IP not available. Cypress ss., top 1466'. Richview pool.

Fr. 2, SW NE NW. Charles T. Evans #4 Vernon Richardson. Spd. May 1962. Comp. 12-3-63. TD 1553'. OIL WELL, IP not available. Cypress ss., top 1447'. Richview pool.

Fr. 2, SE NE NW. Charles T. Evans #5 Vernon Richardson. Spd. 5-14-62. Comp. 12-3-63. TD 1523'. OIL WELL, IP not available. Cypress ss., top 1422'. Richview pool.

3, 1175'NL, 455'EL, SE. N. A. Baldridge #1 A & M Comm. Spd. 5-9-62. Comp. 12-6-63. TD 1537'. OIL WELL, IP not available. Cypress ss., top 1504'. Richview pool.

3, 725'NL, 170'EL, SE. Charles T. Evans #1 Schmidt et al. Spd. 3-16-62. Comp. 12-3-63. TD 1555'. COTD 1545'. IP 94 BOP. Cypress ss., top 1481'. Frac. Richview pool.

WHITE COUNTY

3S, 9E

21, NW SW SE. Texaco Inc. #5 John Hancock Mutual Life Ins. Spd. 10-30-63. Comp. 12-13-63. TD 3422'. WATER INPUT. Aux Vases ss. and McClosky ls. Goldengate Consol. pool.

28, 330'NL, 355'WL, NE NE. R. C. Davoust #6 J. E. Pollard. Spd. 11-13-62. Comp. November 1962. TD 3274'. IP 1 BOP, 5 BW. Aux Vases. Goldengate Consol. pool.

4S, 14W

29, 418'SL, 365'EL, NW NW. T. M. Bane #2-W Mary Watson. CONVERSION. Was T. M. Bane #2 Mary Watson. Comp. October 1961. OTD 2413'. IP was 10 BOP. Tar Springs ss., top 2382'. Recomp. September 1962. TD 2413'. WATER INPUT. Tar Springs ss., top 2382'. New Harmony Consol. pool.

5S, 10E

8, NE NW SE. E. F. Moran, Inc. #1 C. E. Garner. Spd. 11-22-63. Comp. 12-13-63. TD 3217'. D&A. Ste. Genevieve ls., top 3114'. WN (Sumpter East pool).

28, SW SW NW. Atlas Drilling Co. #1-C William Hanna. Spd. 12-6-63. Comp. 12-20-63. TD 1894'. D&A. Upper Kinkaid ls., top 1892'. Storms Consol. pool.

5S, 14W

4, SE SW NW. The Superior Oil Co. #54 E. R. Greathouse. Spd. 8-14-62. Comp. 9-7-62. TD 2868'. WATER INPUT. Bethel ss. and Aux Vases ss. New Harmony Consol. pool.

6S, 8E

25, NE SE SW. Continental Oil Co. #3 Mobley-Greer. Spd. 11-5-63. Comp. 12-13-63. TD 2381'. D&A. Tar Springs ss., top 2369'. Roland Consol. pool.

WHITE COUNTY (Continued)

6S, 9E

1, SE SE SE. Sinclair Oil & Gas #6 Herbert Aldridge. Spd. 11-11-63. Comp. 12-6-63. TD 3010'. IP 7 BOP, 3 BW. Aux Vases ss., top 2965'. Frac. Storms Consol. pool.

6S, 10E

12, NE NE SE. Nat. Assoc. Petr. Co. #1 Hubele PWI. CONVERSION. Was Nat'l. Assoc. Pet. Co. #1 Cicely Hubele. Comp. 4-19-62. OTD 3009'. IP was 27 BOP. Palestine ss., top 2009'. Recomp. May 1963. TD 3009'. COTD 2044'. WATER INPUT. Palestine ss., top 2009'. Maunie South Consol. pool.

WILLIAMSON COUNTY

8S, 3E

15, 510'NL, 330'EL, SE. Mutual Oil & Gas Co. #6 Madison "E". Spd. 10-18-63. Comp. 12-10-63. TD 2719'. D&A. Ste. Genevieve ls., top 2632'. WN (Johnston City East pool).

PRODUCING WELLS PLUGGED TO DECEMBER 10, 1963

Data furnished by Department of Mines and Minerals, Springfield, Illinois, modified to agree with original completion. The total depth, date of plugging and present pool assignment are listed.

BOND COUNTY

29-6N-4W, SE NE NW. D. J. Cahill #1 Charles Vogel. 1950'. 11-29-63. Sorento Consol.

CHRISTIAN COUNTY

14-15N-1W, NW SW SE. Willard McKinney #1 Bennett & Crossman Com. 1966'. 11-26-63. Mt. Auburn Consol.

22-15N-1W, SE NW NE. Reeter & Hirstein #3 Maud Burchell. 1933'. 11-25-63. Mt. Auburn Consol.

34-15N-2W, NE NE SW.. Baughman, Osborn, Reeter & Hirstein #1 Spratt. 1924'. 11-27-63. Mt. Auburn Consol.

CLARK COUNTY

2-9N-14W, 220'NL, 330'EL, NW. Frank A. Bridge #11 L. C. English. 505'. 10-22-63. Johnson North.

2-9N-14W, 220'SL, 330'EL, NE NW. C. L. McMahon, Inc. #13 L. C. English. 439'. 10-13-63. Johnson North.

2-9N-14W, 248'SL, 660'EL, SW NW. C. L. McMahon #27 Emma Smith. 530'. 9-27-63. Johnson North.

2-9N-14W, 252'SL, 220'EL, SW NW. C. L. McMahon, Inc. #28 Emma Smith. 484'. 9-19-63. Johnson North.

27-9N-14W, 275'SL, 225'WL, SE. The Pure Oil Co. #47 L. Weaver. 541'. 10-12-63. Johnson South.

27-9N-14W, 225'SL, 670'EL, SW SE. The Pure Oil Co. #48 L. Weaver. 535'. 10-7-63. Johnson South

35-10N-14W, C-S/2 NE SE. Frank A. Bridge #2 Don Howard. 499'. 5-31-63. Johnson North.

CLAY COUNTY

2-2N-7E, SW NE NW. Southern Illinois Oil Prod. #2 Sam Patridge. 3600'. 12-8-63. Clay City West Consol.

17-3N-6E, C-W/2 NE SW. National Associated Petr. Co. #3 N. O. Golden. 2981'. 11-26-63. Kenner North.

26-5N-7E, 280'SL, 330'WL, NW. Collins Brothers Oil #1 G. A. Cook. 2811'. 11-15-63. Sailor Springs Consol.

COLES COUNTY

35-14N-7E, 330'SL, 891'EL, SE SW. John Unger #1 Beckman. 1825'. 12-7=63. Cooks Mills Consol.

CRAWFORD COUNTY

10-6N-13W, Approx. 200'NL, 660'EL, SW. Mahutska Oil Company (Formerly Red Bank) #5 J. H. Lackey. 942'. 11-27-63. Main Consol.

15-6N-13W, 165'NL, 660'EL, SE NE. Mahutska Oil Co. (Formerly Red Bank) #2 Sears a/c 2A E. Miller. 993'. 11-1-63. Main Consol.

27-6N-13W, 1085'NL, 685'WL, SW. Marathon Oil Company #19 C. Dennis. 981'. 11-21-63. Main Consol.

CRAWFORD COUNTY (Continued)

23-7N-12W, SW SE NW. J. A. MacDonell #1 Green. 1034'. 11-16-63. Main Consol.
20-7N-13W, 250'NL, 660'WL, NW. Marathon Oil Company #16 M. H. Arnold. 1450'. 11-15-63. Main Consol.

EDWARDS COUNTY

29-1N-10E, NE NE SW. Calvert Drilling, Inc. #1 Deischer. 3404'. 11-8-63. Maple Grove Consol.

GALLATIN COUNTY

21-7S-8E, NE SW NE. Paul S. Knight #1 C. R. Bennett et al. 3125'. 11-27-63. Roland Consol.

HAMILTON COUNTY

10-4S-6E, NW NW NE. The Texas Co. #1 H. V. Maulding. 3475'. 12-3-63. Belle Prairie
6-7S-5E, 102'SL, 102'EL, SE. Wm. P. Ford #1 Cantrell School Dist. #28. 3242'. 12-7-63. Dale Consol.

JASPER COUNTY

17-6N-10E, 641'SL, 1974'WL, SW. The Pure Oil Co. #1 George Resch. 2865'. 12-7-63. Clay City Consol. (Water Input, formerly a producer.)
17-6N-10E, 635'SL, 1975'EL, SE. The Pure Oil Co. #3 George Resch. 2845'. 12-9-63. Clay City Consol.
20-6N-10E, 648'NL, 657'WL, NE NW. The Pure Oil Co. #1 Resch Consol. 2860'. 12-4-63. Clay City Consol.
26-7N-9E, SE SE SW. Parrish & Ensminger #2 Anna Girhard. 2952'. 11-25-63. Newton West.
21-7N-10E, NW NW SE. E & G Drilling Company #2 Lobmier. 2792'. 12-7-63. Clay City Consol. (Salt Water Disposal, formerly a producer.)
21-7N-10E, SE SW SW. E & G Drilling Company #1 Schedlbauer et al. 2791'. Clay City Consol. (Salt Water Disposal, formerly a producer.)

LAWRENCE COUNTY

*6-2N-11W, 980'NL, 550'WL, NE. William Zuhone, Jr. #7 Ackman. 1824'. 12-4-63. Lawrence.
*23-3N-12W, 330'SL, 275'WL, NE. Marathon Oil Co. #17 G. L. Ryan a/c 1. 1792'. 11-6-63. Lawrence.
17-4N-12W, 915'SL, 1730'WL, SW. Marathon Oil Company #7 W. L. Skiles. 1672'. 11-11-63. Lawrence.

MARION COUNTY

21-4N-4E, SE NE NW. Nat. Assoc. Petr. Co. #3 G. Boye et al. 2213'. 11-23-63. Miletus.

RICHLAND COUNTY

19-4N-10E, NW SW NW. J. E. Bauer #1 Harry Boatman. 2590'. 11-27-63. Clay City Consol.

SALINE COUNTY

25-8S-6E, 350'NL, 335'EL, SW SW. Poc Oil Corp., Inc. #2 Gates et al. 2910'. 12-2-63. Eldorado Consol.
25-8S-6E, 430'SL, 330'WL, SW. Poc Oil Corporation #3 Frieda Gates, et al. 2150'. 11-27-63. Eldorado Consol.

SALINE COUNTY (Continued)

2-8S-7E, SW SE NE. Calvert Drilling Inc. #1 J. Brill Comm. 2175'. 11-25-63. Eldorado Consol. (Water Input, formerly a producer.)

2-8S-7E, NW SW SE. Calvert Drilling Co. #1 M. M. Endicott. 3050'. 11-29-63. Eldorado Consol.

2-8S-7E, 330'SL, 280'EL, NW SE. Calvert Drilling Inc. #2 M. M. Endicott. 2130'. 11-27-63. Eldorado Consol.

2-8S-7E, 330'NL, 1050'WL, SE. Calvert Drilling Inc. #4 M. M. Endicott. 2167'. 11-21-63. Eldorado Consol. (Water Input, formerly a producer.)

2-8S-7E, SE SE SW. Calvert Drilling, Inc. #1 Amanda Scroggin et al. 2606'. 11-20-63. Eldorado Consol.

SANGAMON COUNTY

8-14N-4W, SE NW SE. B & D Development Corp. #2 Durbin. 1755'. 12-2-63. New City.

12-14N-4W, NW NE SE. M & N Drilling Co. (Formerly Arnold Valters) #5-B Nicholas A. Smith. 1776'. 12-3-63. Edinburg West.

16-15N-3W, NW SW SW. Dwight Beckham #1 Schwartz. 1719'. 12-4-63. Berry.

20-15N-3W, 330'NL, 390'EL, NW. Albert Reid #1-A Kreider. 1699'. 12-10-63. Berry.

WABASH COUNTY

22-1N-12W, NE SE NW. Adams Corner Oil Company #7 John Leek. 1476'. 10-25-63. Allendale.

WAYNE COUNTY

28-1N-8E, NW NE SE. N. V. Duncan Drilling Co. #1 Baston. 3183'. 11-15-63. Clay City Consol.

3-1N-9E, NE SW NW. John Wrather #1 S. J. Ascher. 3260'. 11-14-63. Mt. Erie North.

24-2N-9E, NW NE NW. Don Baines Drilling Co. #1 Charles Nation et ux. 3199'. 11-15-63. Calhoun Consol.

9-2S-8E, 330'SL, 370'WL, NW SE. Robinson-Puckett Inc. #4 Minnie Dozier. 3162'. 11-17-63. Clay City Consol.

9-2S-8E, SE NE SW. Robinson-Puckett, Inc. #2 Horace Johnson. 3159'. 11-13-63. Clay City Consol.

* These are old wells that could not be tied in with records on file at the Geological Survey.

ABBREVIATIONS USED IN THIS REPORT

Abd.--Abandoned
Acid--Acid treatment
BOF--Barrels of oil flowing
BOP--Barrels of oil on pump
BW--Barrels of water
C--Center
CDU--Completion data unreported; to be given when available
Comp.--Completed
Consol.--Consolidated
COTD--Clean-out total depth
Csg.--Casing
D & A--Dry and abandoned
Dol.--Dolomite
E/2--East $\frac{1}{2}$
EL--From the east line
Est.--Estimated
Ext.--Extension(s)
Fm.--Formation
Fr.--Fractional
Frac.--Hydraulic fracture treatment
IP--Initial production
L--Line
Loc.--Location
Ls.--Limestone
N/2--North $\frac{1}{2}$
Nat.--Natural, no treatment
NE--Northeast $\frac{1}{4}$
NL--From the north line
NW--Northwest $\frac{1}{4}$
OTD--Old total depth
OWDD--Old well drilled deeper
OWWO--Old well worked over
PB--Plugged back
PBTD--Plugged-back total depth
R--Range
S/2--South $\frac{1}{2}$
SE--Southeast $\frac{1}{4}$
SG--Show of gas
Sh.--Shale
SIGW--Shut in gas well
SL--From the south line
SO--Show of oil
Spd.--Spudded
Ss.--Sandstone
SSO--Slight show of oil
SW--Southwest $\frac{1}{4}$
Swb.--Swabbing
SWD--Salt water disposal well
T--Township
Temp. abd.--Temporarily abandoned
TD--Total depth
W/2--West $\frac{1}{2}$
WF--Wildcat far (more than 2 miles from production)
WL--From the west line
WN--Wildcat near ($\frac{1}{2}$ to 2 miles from production)

(81327-25M-10-63)

Some Recent Publications of Interest to
the Petroleum Industry

by

ILLINOIS GEOLOGICAL SURVEY
Urbana, Illinois

Bull. 89.	Champlainian Series (Middle Ordovician) in Illinois (1963). $1.00.
Ill. Pet. 77.	PETROLEUM INDUSTRY IN ILLINOIS, 1962 (1963). 75 cents. One copy free, except for 10 cents postage, to Illinois residents and/or taxpayers until March 1, 1964.
R. I. 214.	Classification of the Pennsylvanian Strata of Illinois (1960). 25 cents.
R. I. 216.	Classification of Genevievian and Chesterian (Late Mississippian) Rocks of Illinois (1963). 50 cents.
R. I. 217.	Late Paleozoic Sandstones of the Illinois Basin (1963). 50 cents. One copy free, except for 10 cents postage, to Illinois residents and/or taxpayers until March 1, 1964.
Cir. 160.	Summary of Stratigraphy Shown in Geologic Cross Section of Illinois Basin (1959 Reprint). Geologic cross section of Illinois Basin, to accompany Circular. Cross section map $1.00. Circular free.
Cir. 267.	Spar Mountain Sandstone in Cooks Mills Area, Coles and Douglas Counties, Illinois (1959). Free.
Cir. 271.	Subsurface Geology and Coal Resources of the Pennsylvanian System in Douglas, Coles, and Cumberland Counties, Illinois (1959). Free.
Cir. 272.	Freeburg Gas Pool, St. Clair County, Illinois (1959). Free.
Cir. 292.	Glacial-Drift Gas in Illinois (1960). Free.
Cir. 306.	Differentiation of Caseyville (Pennsylvanian) and Chester (Mississippian) Sediments in the Illinois Basin (1960). Free.
Cir. 312.	Subsurface Geology and Coal Resources of the Pennsylvanian System in Sangamon, Macon, Menard, and Parts of Christian and Logan Counties, Illinois (1961). Free.
Cir. 318.	Underground Storage of Natural Gas in Illinois (1961). Free.
Cir. 325.	Oil and Gas in the Adams-Brown-Schuyler County Area, Illinois (1961). Free.
Cir. 340.	Late Mississippian Sandstones of Illinois (1962). Free.
Cir. 349.	Wapella East Oil Pool, DeWitt County, Illinois — A Silurian Reef (1963). Free.
Cir. 351.	Structural Framework of Southernmost Illinois (1963). Free.

A complete list of publications is available, free, upon request.

UNIVERSITY OF ILLINOIS-URBANA
3 0112 059588829